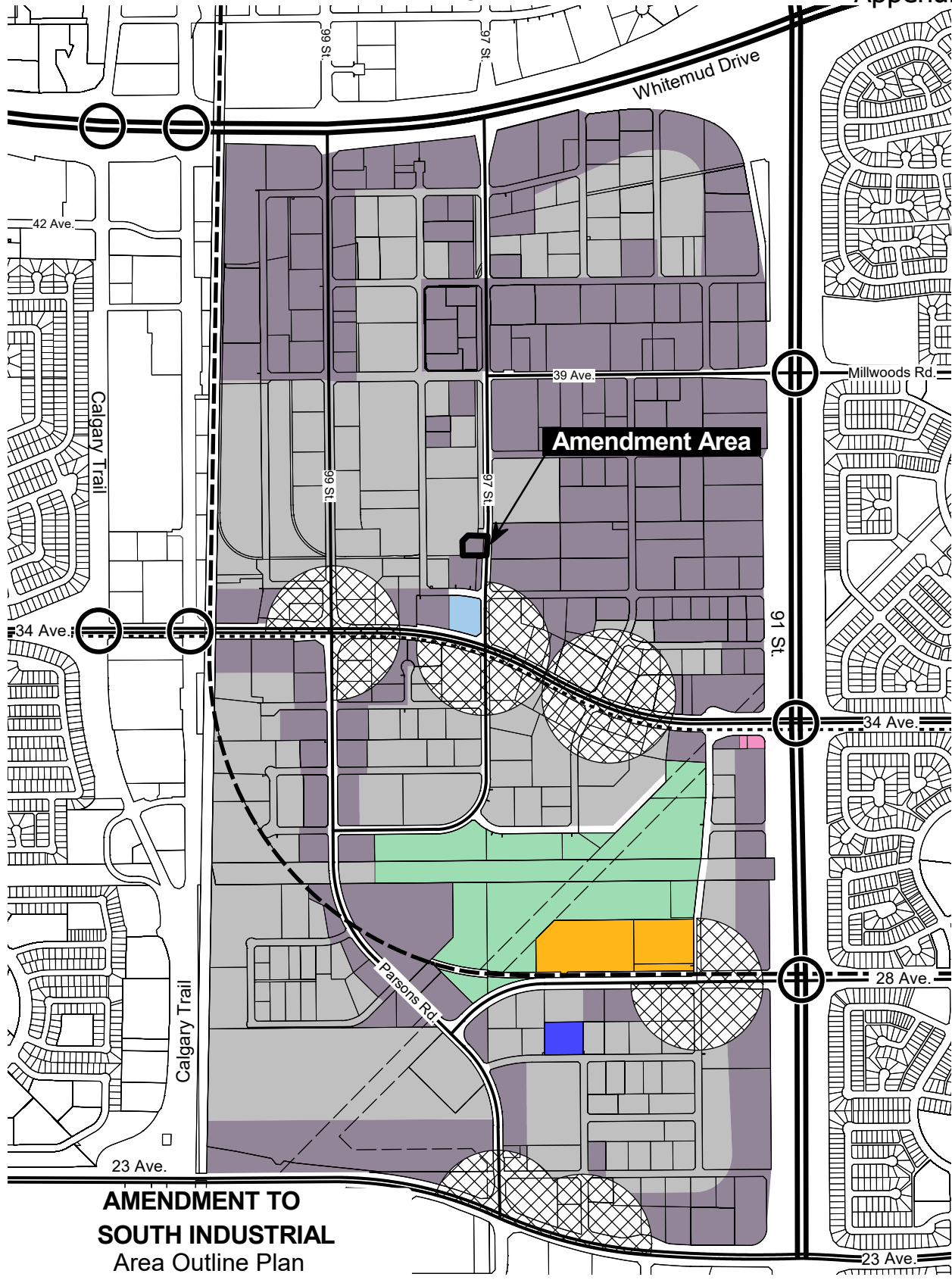















ATTACHMENT 1

Amendment to the South Industrial Area Outline Plan

1. That the South Industrial Area Outline Plan be amended by deleting the map entitled “Amendment to South Industrial Area Outline Plan” and replacing it with the attached Appendix “A”.
2. That the South Industrial Area Outline Plan be amended by deleting the map entitled “Figure 4 – Development Concept” and replacing it with the attached Appendix “B”.

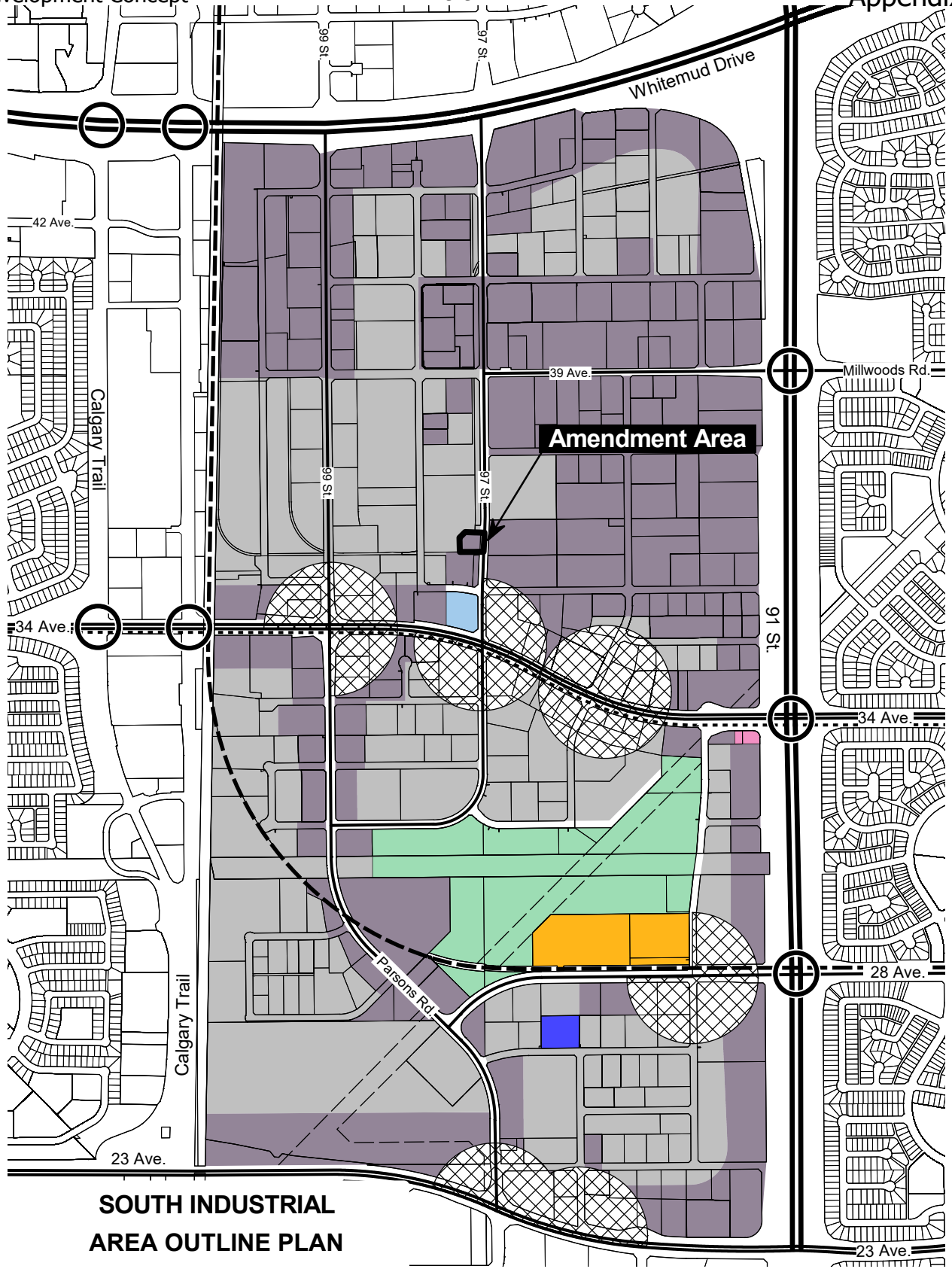


**AMENDMENT TO
SOUTH INDUSTRIAL
Area Outline Plan
(as amended)**

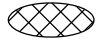












- | | | | |
|---|--|--|-----------------------------|
|  | Alternate Service Centre Locations |  | NUL Gate Station |
|  | High Standard Industrial Development (DC2) |  | LRT Station |
|  | High Standard Industrial Development (IL & IB) |  | Proposed Rapid Transit Line |
|  | Medium Industrial Development (IM) |  | Collector |
|  | Recreation Area |  | Proposed Interchange |
|  | Water Reservoir Site |  | Bikeway / Walkway |
| | |  | Amendment Boundary |



Note: Location of collector roads and configuration of stormwater management facilities are subject to minor revisions during subdivision and rezoning of the neighbourhood and may not be developed exactly as illustrated.



**SOUTH INDUSTRIAL
AREA OUTLINE PLAN**
(as amended)

- | | | | |
|---|--|--|-----------------------------|
|  | Alternate Service Centre Locations |  | NUL Gate Station |
|  | High Standard Industrial Development (DC2) |  | LRT Station |
|  | High Standard Industrial Development (IL & IB) |  | Proposed Rapid Transit Line |
|  | Medium Industrial Development (IM) |  | Collector |
|  | Recreation Area |  | Proposed Interchange |
|  | Water Reservoir Site |  | Bikeway / Walkway |
| | |  | Amendment Boundary |

Note: Location of collector roads and configuration of stormwater management facilities are subject to minor revisions during subdivision and rezoning of the neighbourhood and may not be developed exactly as illustrated.