

THE CITY OF EDMONTON

BYLAW 18608

**CLOSURE OF ALLEY ROAD RIGHT-OF-WAY NORTH OF 118 AVENUE NW AND
WEST OF 82 STREET NW, EASTWOOD**

Whereas, pursuant to section 22 of the *Municipal Government Act*, R.S.A. 2000, c. M-26, a council of a municipality may by bylaw close road within the municipality; and

Whereas, pursuant to sections 22 and 606 of the *Municipal Government Act*, a bylaw closing a road must be advertised; and

Whereas, pursuant to section 22 of the *Municipal Government Act*, before a bylaw closing a road is passed, a person who claims to be prejudicially affected by the bylaw, or that person's agent must be given an opportunity to be heard by the council; and

Edmonton City Council enacts:

PART I - PURPOSE, DEFINITIONS AND INTERPRETATION


- | | | |
|--------------------|-----|---|
| PURPOSE | 1 | The purpose of this bylaw is to close a portion of road as set out in Schedule "A" to this bylaw. |
| DEFINITIONS | 2 | In this bylaw, unless the context otherwise requires: |
| | (a) | " City " means the municipal corporation of the City of Edmonton; |
| | (b) | " Council " means the Municipal Council of the City of Edmonton; |
| | (c) | " Registrar " means the Registrar of Titles as defined by the <i>Land Titles Act</i> , R.S.A. 2000, c. L-4 |


PART II - ROAD CLOSURE

- 3 All of that portion of road shown on Schedule "A" and generally described in Attachment 1 attached to and forming part of this bylaw, is hereby closed.
- 4 When the Registrar issues a certificate or certificates of title with respect to the former portion of road closed by this bylaw:
- (a) the title or titles so issued shall except thereout all mines and minerals and the City will continue to own the mines and minerals if it owned them prior to the creation of the title or titles; and
 - (b) Attachment 1 is deemed to include the full legal description of the lands comprising the portion of road closed by this bylaw.

READ a first time this	26th	day of	November	, A. D. 2018;
READ a second time this	26th	day of	November	, A. D. 2018;
READ a third time this	26th	day of	November	, A. D. 2018;
SIGNED and PASSED this	26th	day of	November	, A. D. 2018.

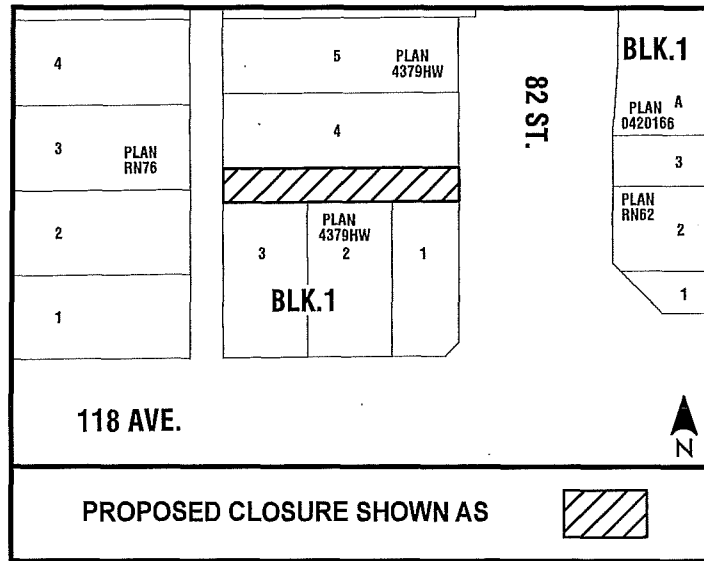
THE CITY OF EDMONTON


MAYOR


CITY CLERK

A/

BYLAW 18608



ATTACHMENT 1

All that portion of Lane, Plan 4379 H.W. lying within Lot 5A, Block 1,
Plan 182 _____

0.026 Hectare (0.06 Acre) more or less.

Excepting Thereout All Mines and Minerals