
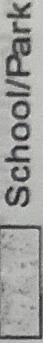





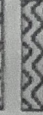







BYLAW 16008
AMENDMENT TO ELSINORE
 Neighbourhood Structure Plan
 (as amended)

- | | | | |
|---|-----------------------------|---|---------------------------|
|  | Single Detached Residential |  | School/Park |
|  | Semi-Detached Site Specific |  | Public Parks District |
|  | Semi-Detached Residential |  | Public Utility District |
|  | Row Housing |  | Stormwater Retention Pond |
|  | Low Rise Apartment |  | N.S.P. Boundary |
|  | Row Housing Site Specific |  | Boundary of Amendment |
|  | Shopping Centre District | | |



4500 PHASE 1 RD

Diverse Place

PHASE 1

200 Street 100

Figure 3: Storm Drainage (Bylaw 7961, September 10, 1985)

