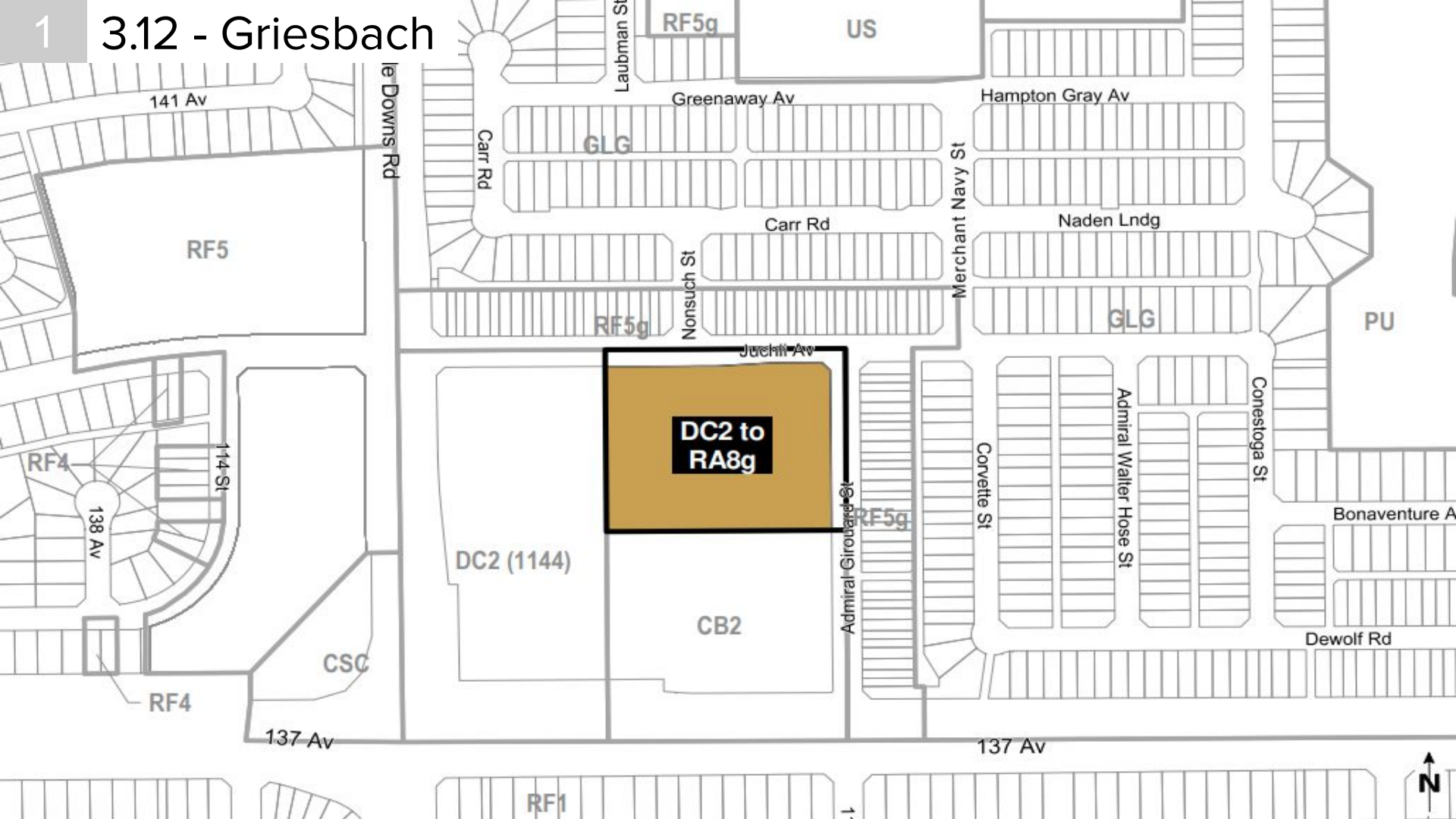












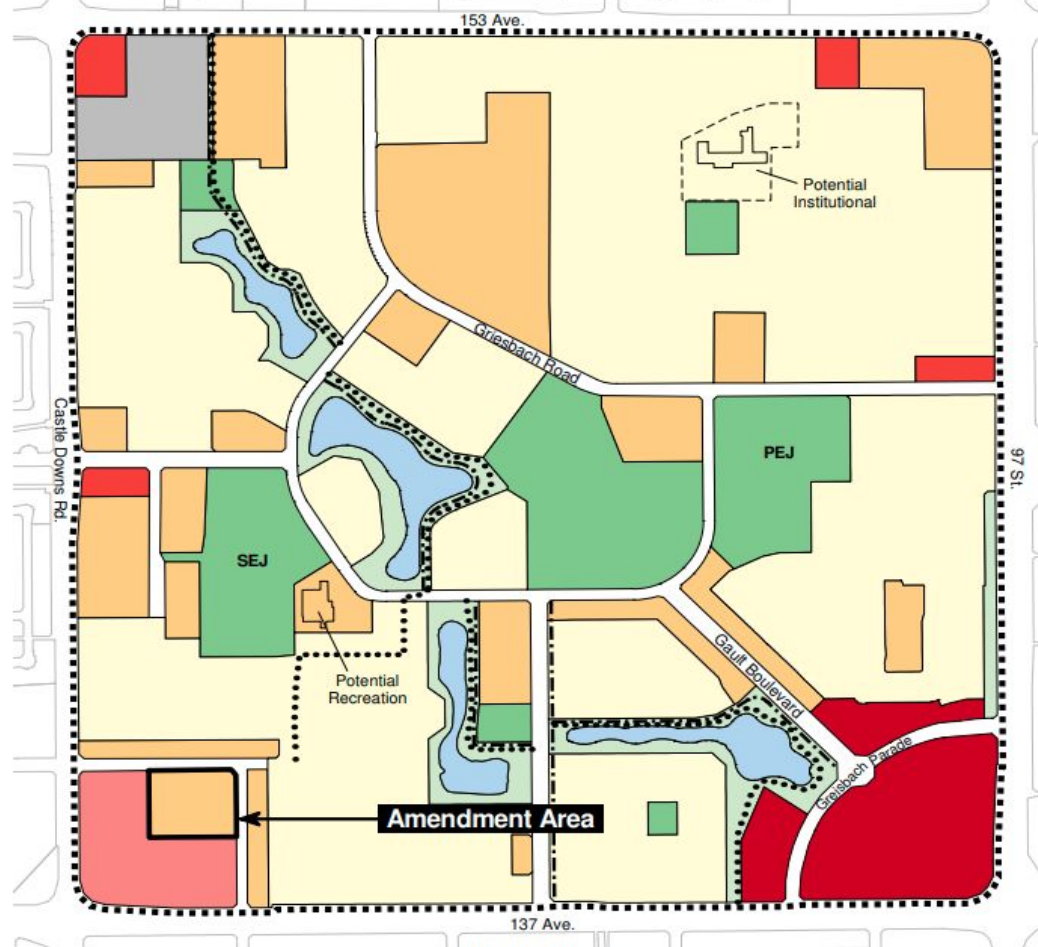


# 1 3.12 - Griesbach



# 3.11 - Griesbach

-  Low Density Residential with Minor Row Housing
-  Medium Density Residential
-  Local Commercial
-  Village Centre
-  Mixed Use
-  Aging-in-Place Campus
-  Schools / Recreation
-  Waterway / Open Space
-  Pedestrian Route
-  Multi-use Route
-  Boundary of Griesbach NASP
-  Amendment Area



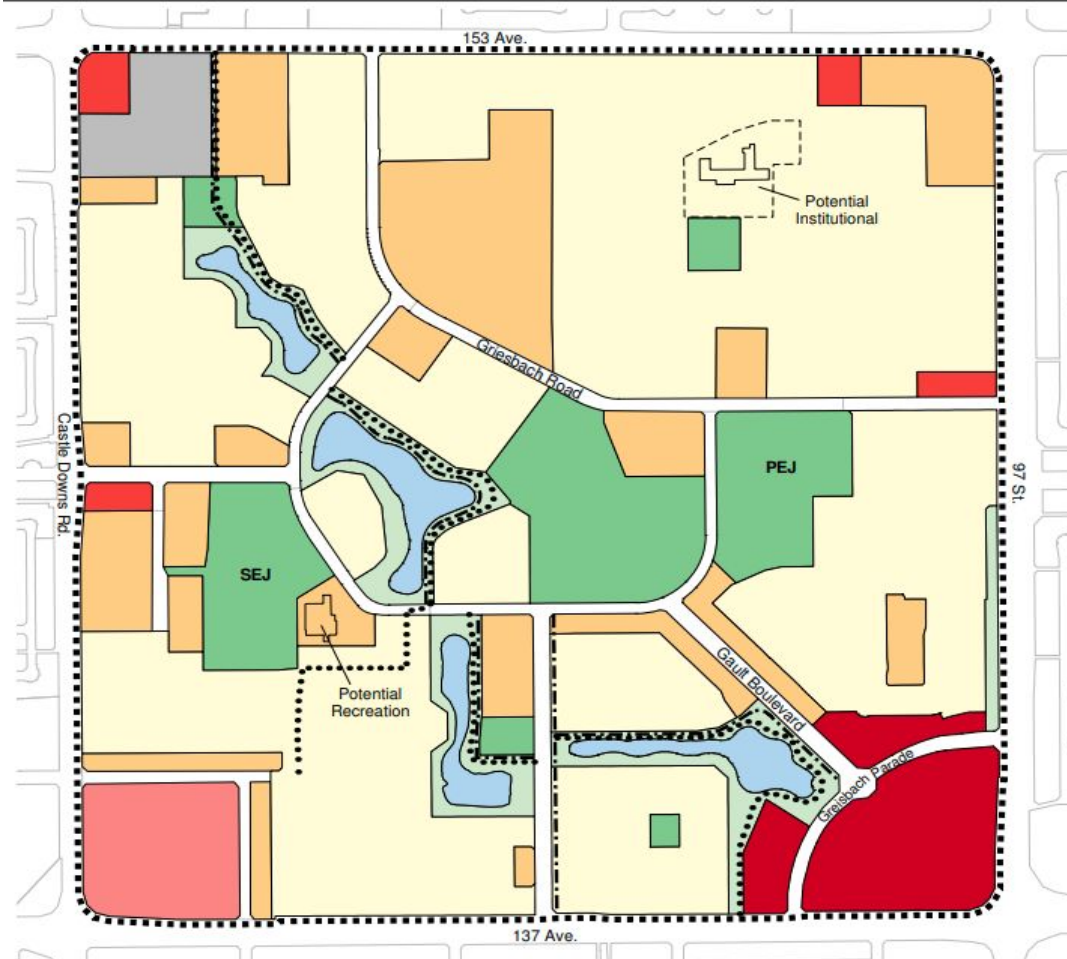
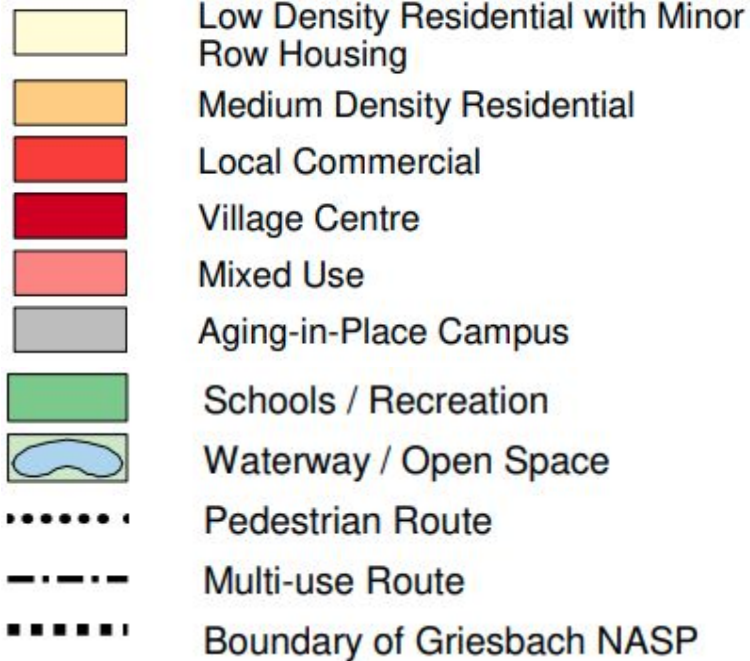
**BYLAW 19763  
AMENDMENT TO  
GRIESBACH**  
Neighbourhood Area Structure Plan  
(as amended)



# 3 3.12 - Griesbach



## 3.11 - Griesbach



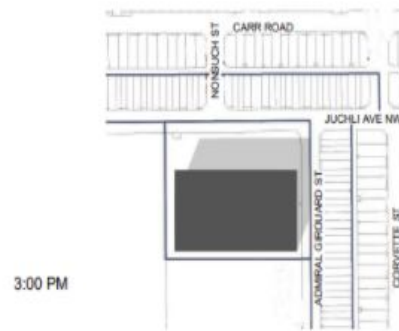
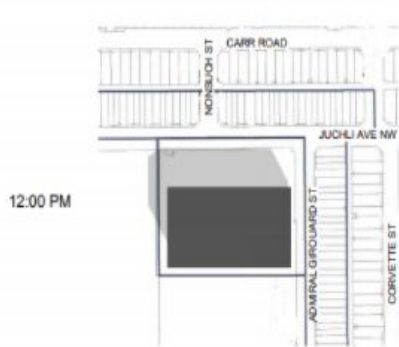
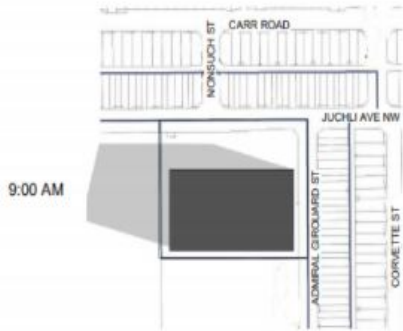
**BYLAW 17228**  
**APPROVED**  
**GRIESBACH**

Neighbourhood Area Structure Plan  
 (as amended)



N

# LA8g Zone



# LA7g Zone

