













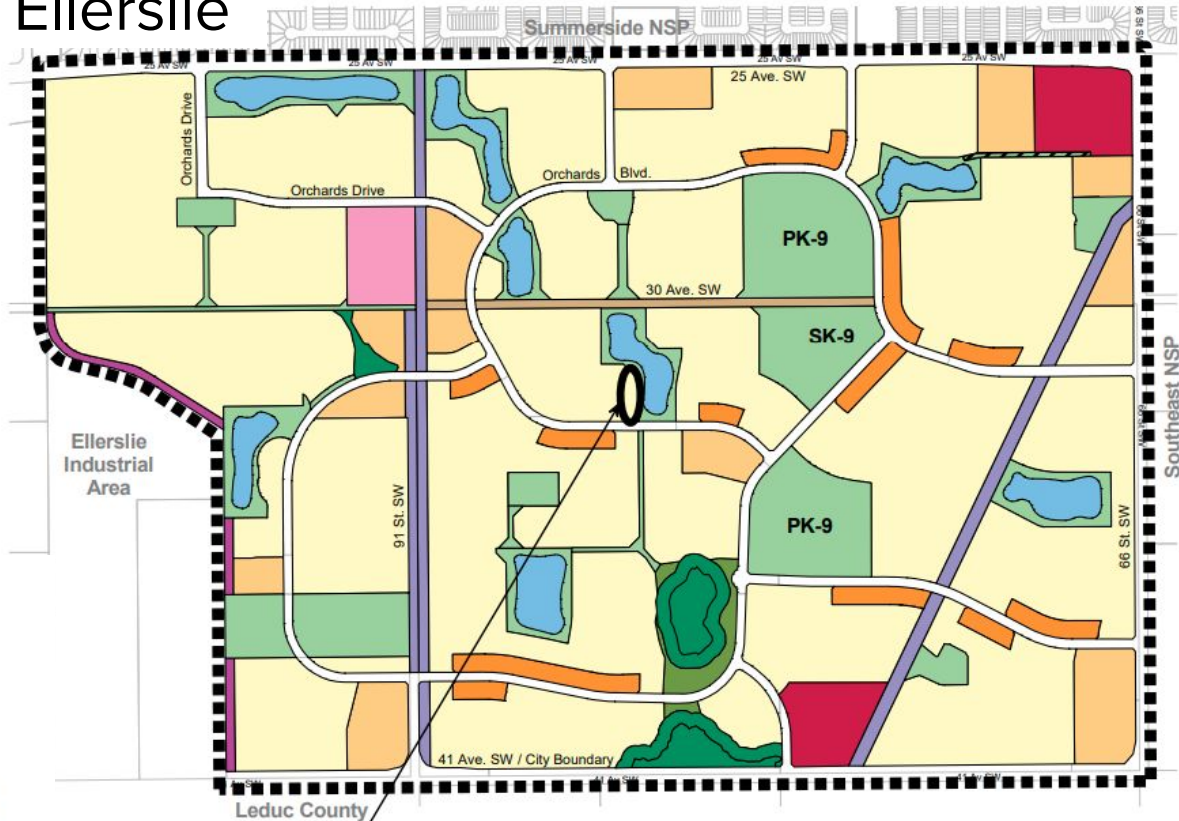


# 1 3.3 - The Orchards At Ellerslie

-  Low Density Residential
-  Street Oriented Residential
-  Medium Density Residential
-  Commercial
-  Residents Association
-  School / Park / Greenway
-  Greenway (PUL)
-  Natural Area (ER)
-  Natural Area (MR)
-  Open Space (30 Ave.)
-  Transition Area
-  Stormwater Management Facility
-  Utility / Powerline / Pipeline Corridor
-  NSP Boundary

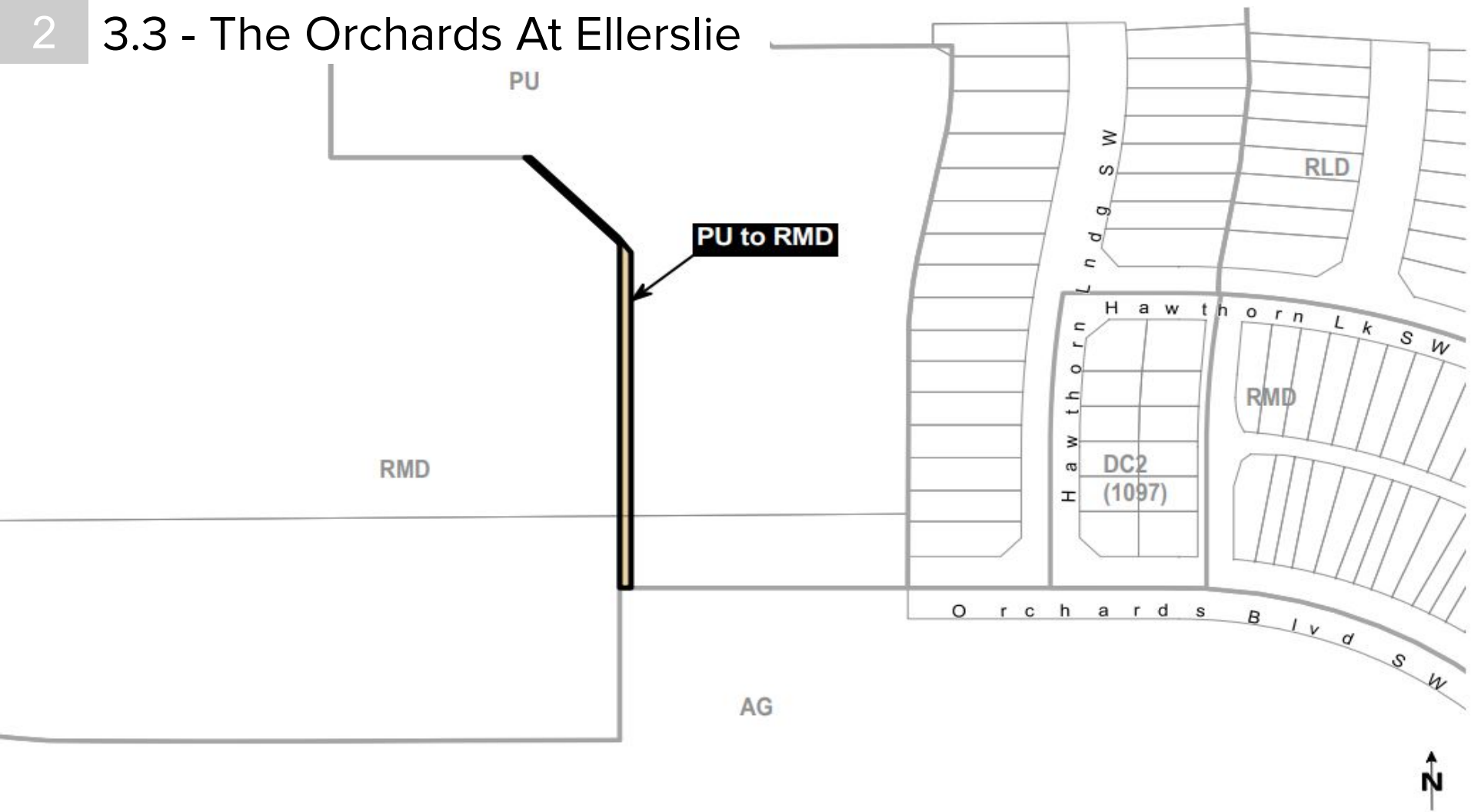


**Area of Rezoning**

**BYLAW 19360**  
**APPROVED**  
**THE ORCHARDS AT ELLERSLIE**  
 Neighbourhood Structure Plan  
 (as amended)



## 3.3 - The Orchards At Ellerslie



### 3 3.3 - The Orchards At Ellerslie

