
















City of Edmonton Boundary

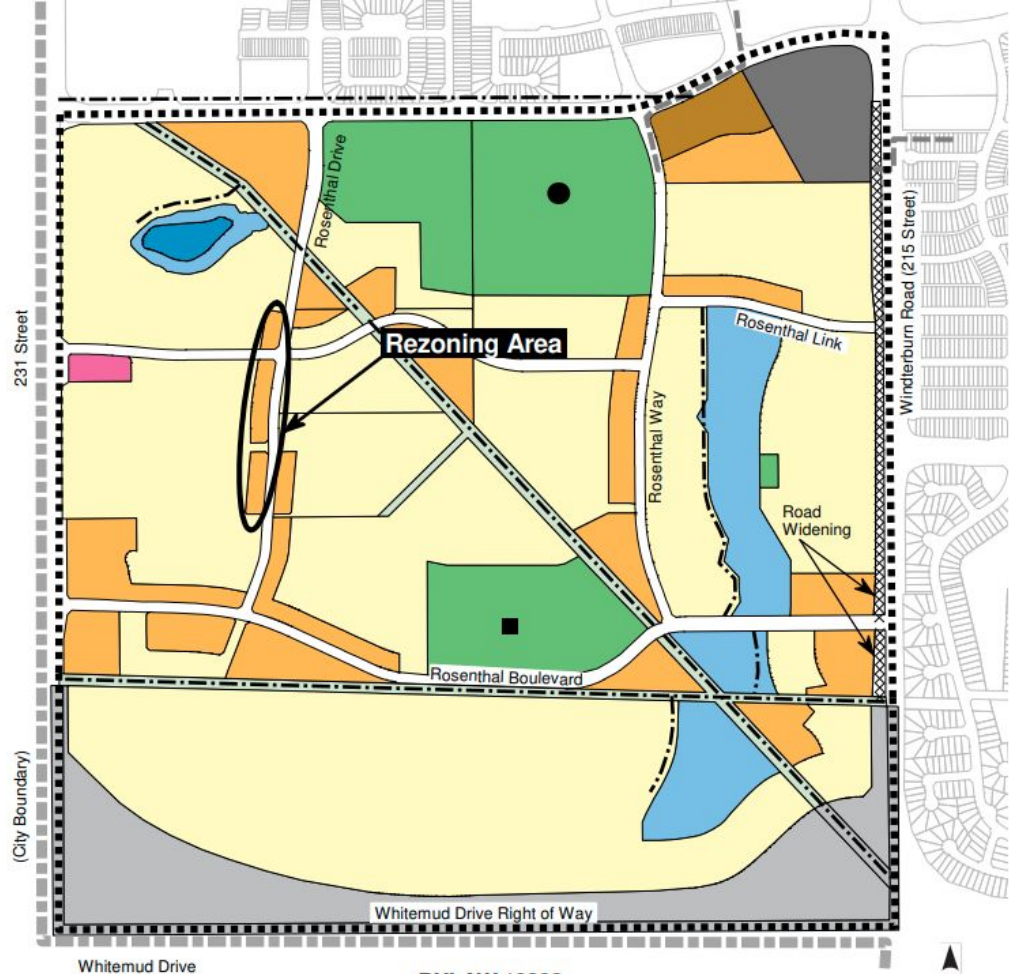


RF5 to RMD

RF5 to DC2

3.16 - Rosenthal

-  Low Density Residential
-  Medium Density Residential
-  High Density Residential
-  Neighbourhood Commercial
-  Stormwater Management Facility
-  Park / School
-  Whitemud Drive Interchange Lands
-  DC1 Community Centre
-  Utility Corridor
-  Seperate High School / Recreation Centre
-  Public Elementary / Junior High - K - 9
-  Road Widening
-  Town Centre
-  NSP Boundary
-  Multi-Use Corridor



BYLAW 19298
ROSENTHAL
 Neighbourhood Structure Plan
 (as amended)