

# 3.12 - Maple Ridge Industrial



ASP Boundary



Mobile Home Park



Hurstwood Special Development Area



Power Line R/W



Railway



Abandoned Well



Possible Creek Crossing



Existing Crossing To Be Eliminated



Stormwater Management Facility



Planned Stormwater Management Facility



Park / Open Space



Urban Village Park



Ravine / Wetland / Natural Area



Arterial Road



Collector Road



Local Road



Light Industrial



Medium Industrial



Medium Industrial with Restrictions



Business Service




Urban Service



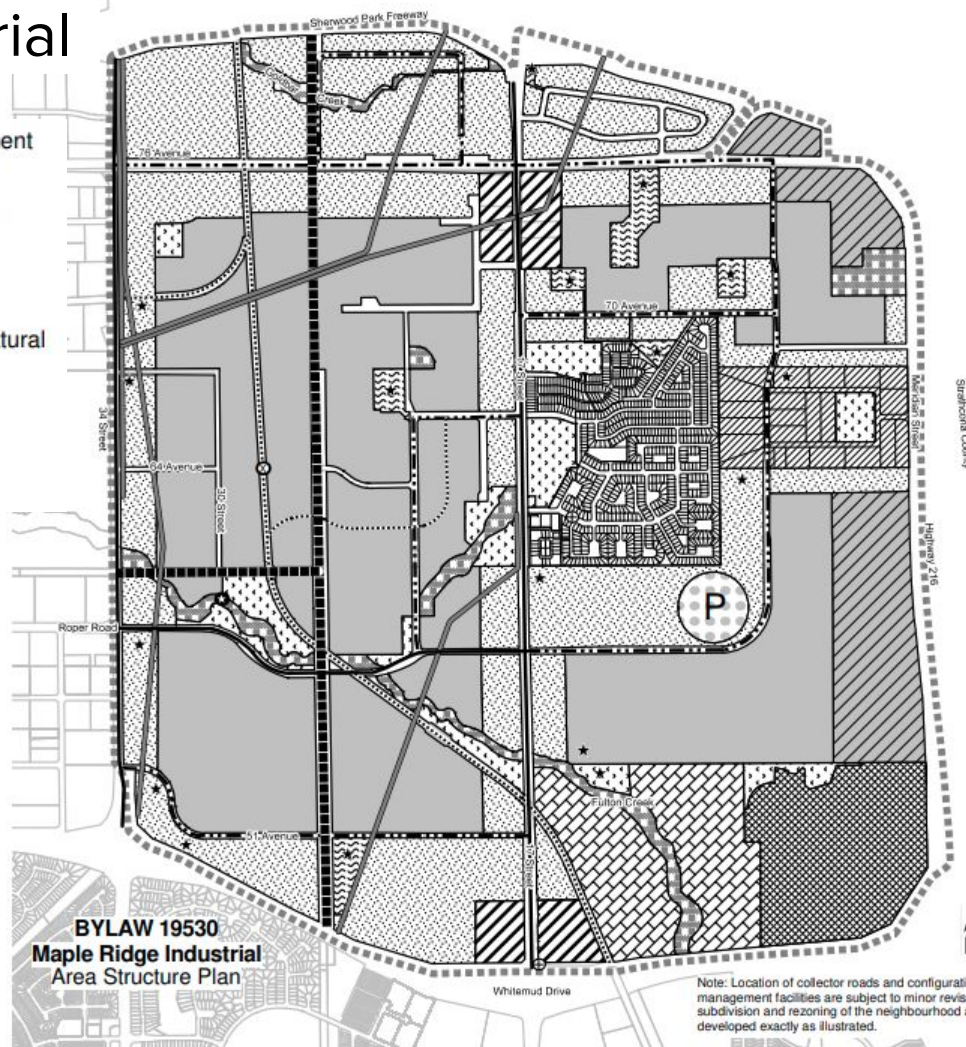
Public Utility



Neighbourhood Commercial



Pipeline Rights-of-Way



# 3.12 - Maple Ridge Industrial



ASP Boundary

Mobile Home Park

Hurstwood Special Development Area

Power Line R/W

Railway

Abandoned Well

Possible Creek Crossing

Existing Crossing To Be Eliminated



Stormwater Management Facility



Planned Stormwater Management Facility



Park / Open Space



Urban Village Park



Ravine / Wetland / Natural Area



Arterial Road



Collector Road



Local Road



Light Industrial



Medium Industrial



Medium Industrial with Restrictions



Business Service



Urban Service



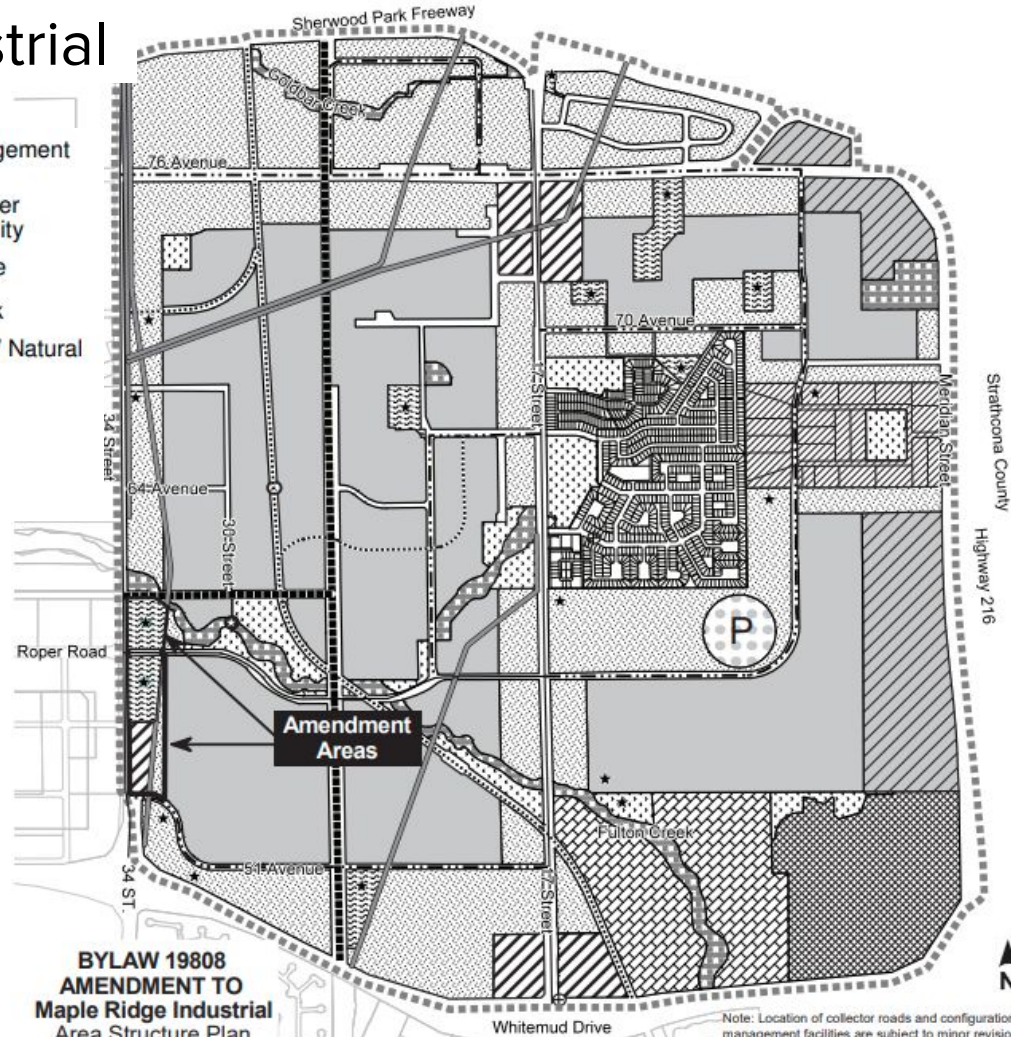
Public Utility



Neighbourhood Commercial



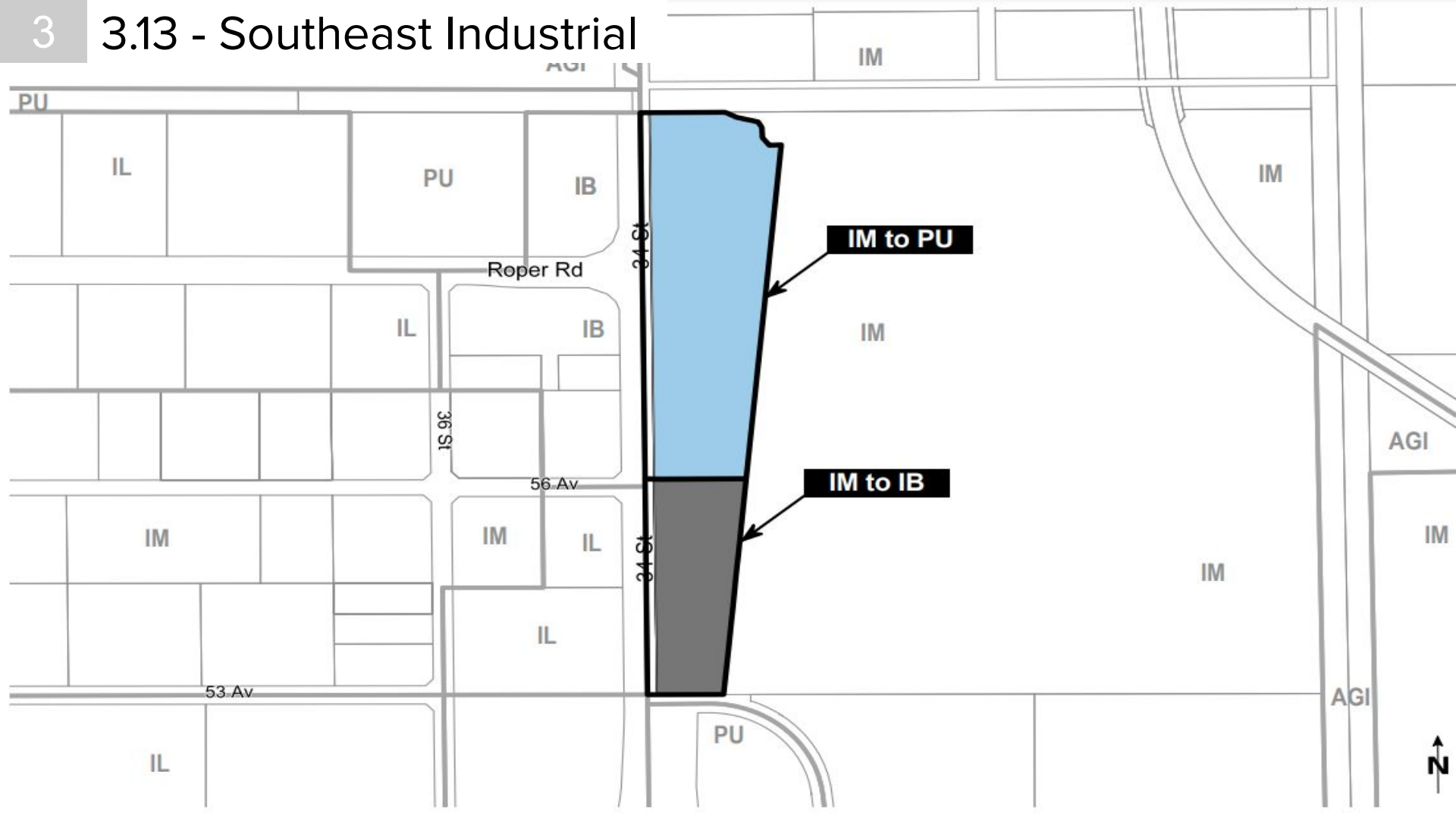
Pipeline Rights-of-Way



Note: Location of collector roads and configuration of stormwater management facilities are subject to minor revisions during subdivision and rezoning of the neighbourhood and may not be developed exactly as illustrated.



### 3 3.13 - Southeast Industrial



# 4 3.13 - Southeast Industrial

