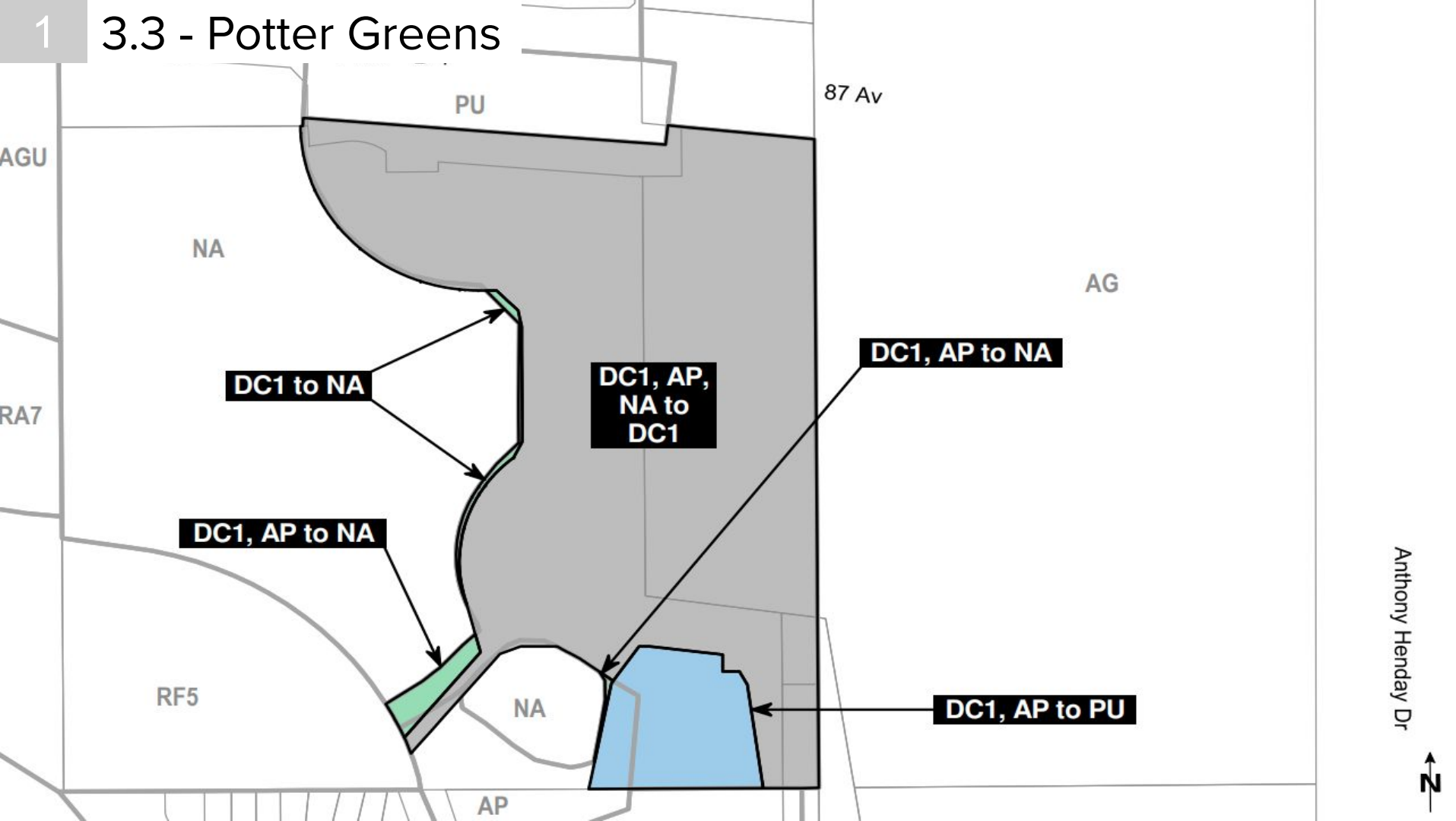



























1 3.3 - Potter Greens



2 3.3 - Potter Greens

-  Single Family Residential
-  Low Density Residential DC2
-  Low Density Residential RSL, RPL, RF1, RF4
-  Medium Density Residential (Townhouses) RF5, RF6
-  Medium Density Residential (Townhouses) DC2
-  Medium Density Residential (Low Rise Apartment)
-  Grade Separated Crossing
-  Grade Level Crossing
-  Stormwater Management Facility
-  Open Space
-  Walkway
-  School/Park
-  Park
-  Neighbourhood Convenience Commercial
-  Special Study Area
-  Bus Route
-  Berm
-  Interim Access
-  Telephone Switching Station
-  5 Golf Course
-  Transit Terminal
-  H.S.T. Stop

-  Light R (Public)
-  H.S.1
-  N.S.F



3 3.3 - Potter Greens

