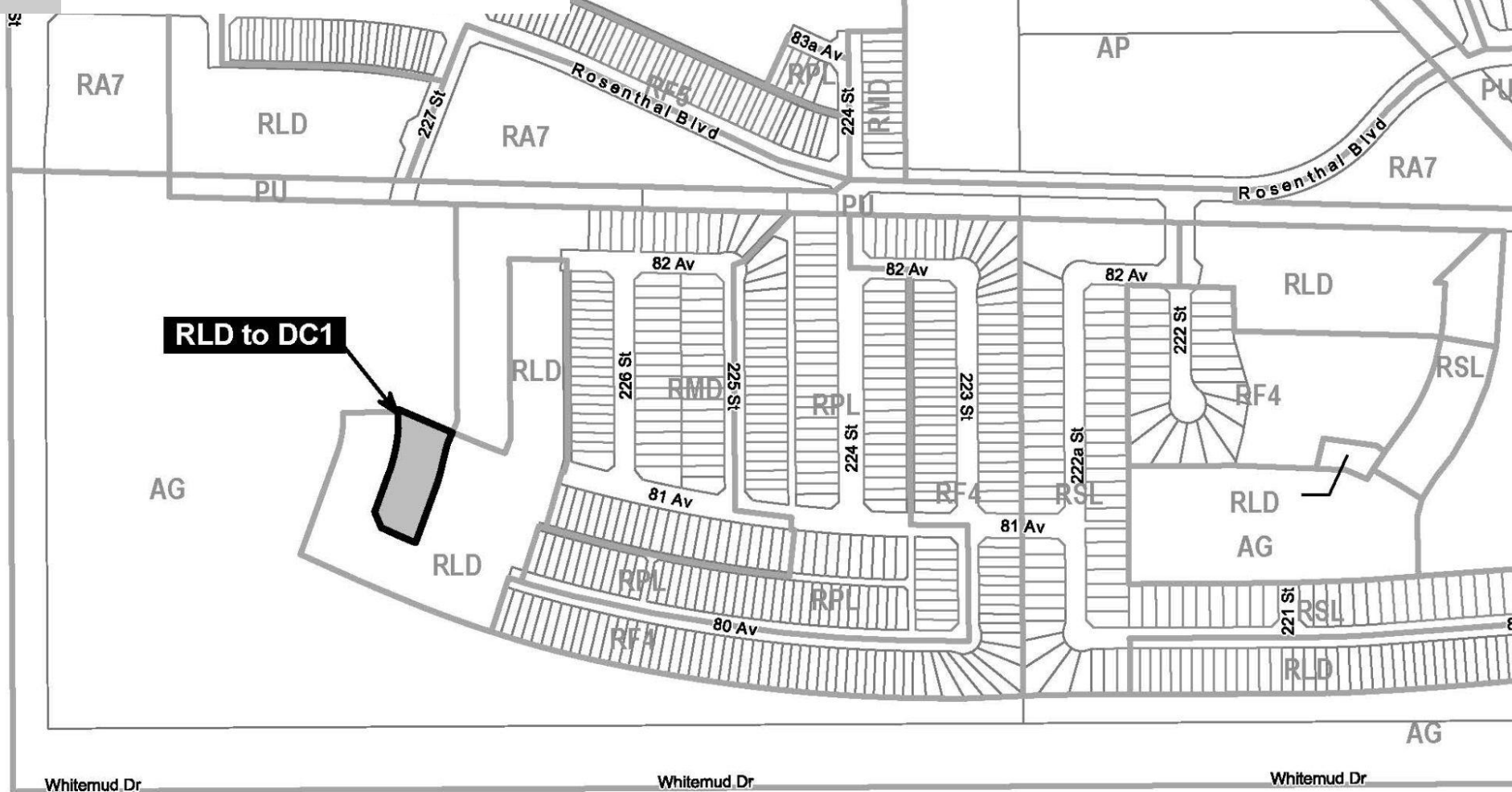

















3.6 - Rosenthal



3.6 - Rosenthal

BYLAW 19298
ROSENTHAL
Neighbourhood Structure Plan
(as amended)

-  Low Density Residential
-  Medium Density Residential
-  High Density Residential
-  Neighbourhood Commercial
-  Stormwater Management Facility
-  Park / School
-  Whitemud Drive Interchange Lands
-  DC1 Community Centre
-  Utility Corridor
-  Separate High School / Recreation Centre
-  Public Elementary / Junior High - K - 9
-  Road Widening
-  Town Centre
-  NSP Boundary
-  Multi-Use Corridor



3 3.6 - Rosenthal

