

























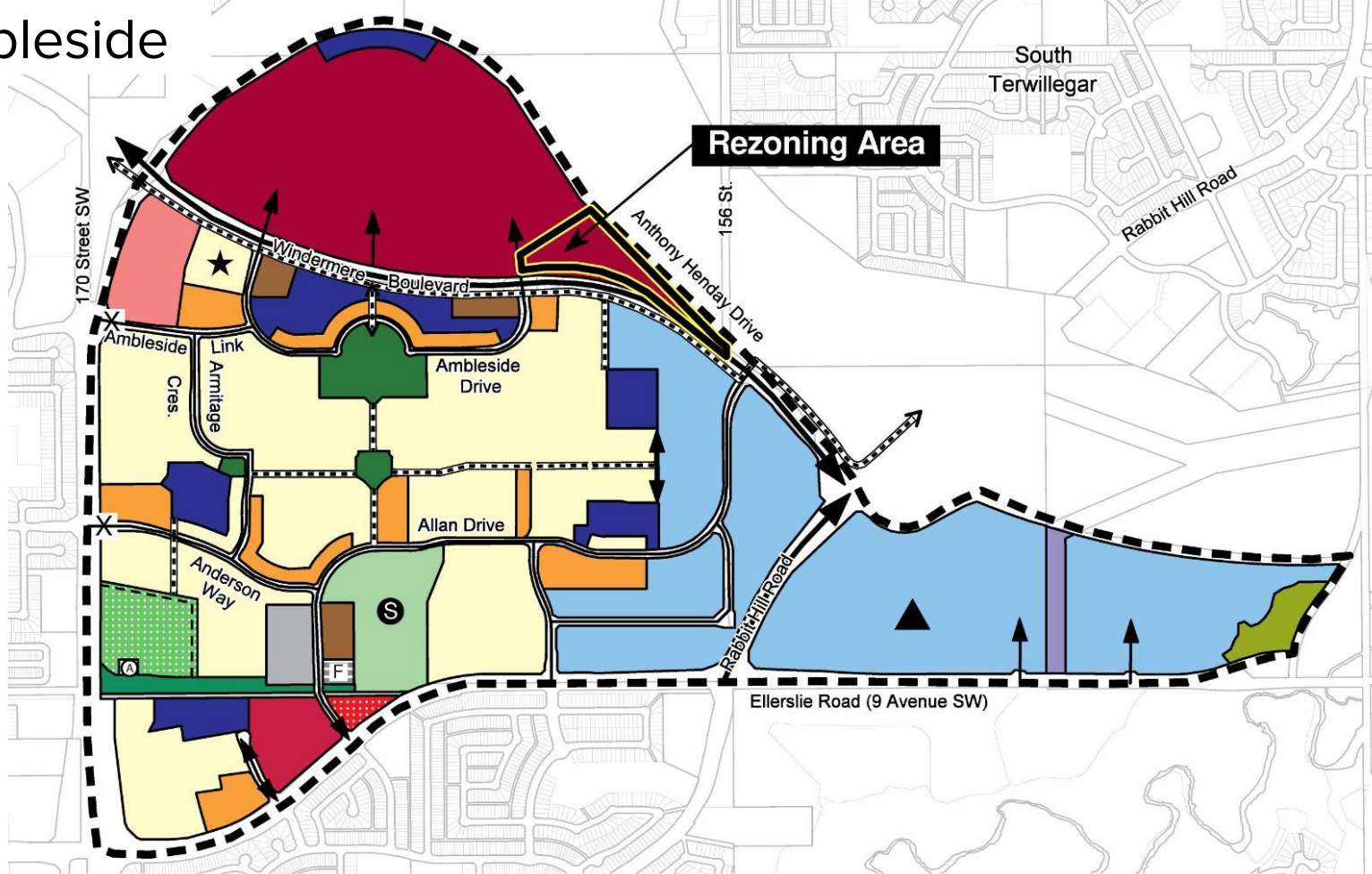


1 3.9 - Ambleside

BYLAW 18568 APPROVED AMBLESIDE

Neighbourhood Structure Plan
(as amended)

-  Low Density Residential
-  Medium Density Residential
-  High Density Residential
-  Mixed Use
-  Pipeline Right-of-Way
-  Public Open Space
-  Institutional
-  Neighbourhood Commercial
-  Community Centre Commercial
-  Shopping Centre Commercial
-  Business Employment
-  School
-  Park
-  Natural Area with 10m Buffer
-  Stormwater Management Facility
-  Power Line ROW
-  Whitemud Creek
-  Transit Centre Park & Ride
-  Access Restricted in the future as per the 170 Street Concept Plan
-  Integrated Service Yard/ Snow Storage Facility
-  Public Utility (Edmonton Fire Station)
-  Walkway
-  Atco Station
-  Collector Roadway
-  Arterial Roadway
-  NSP Boundary



3.9 - Ambleside

