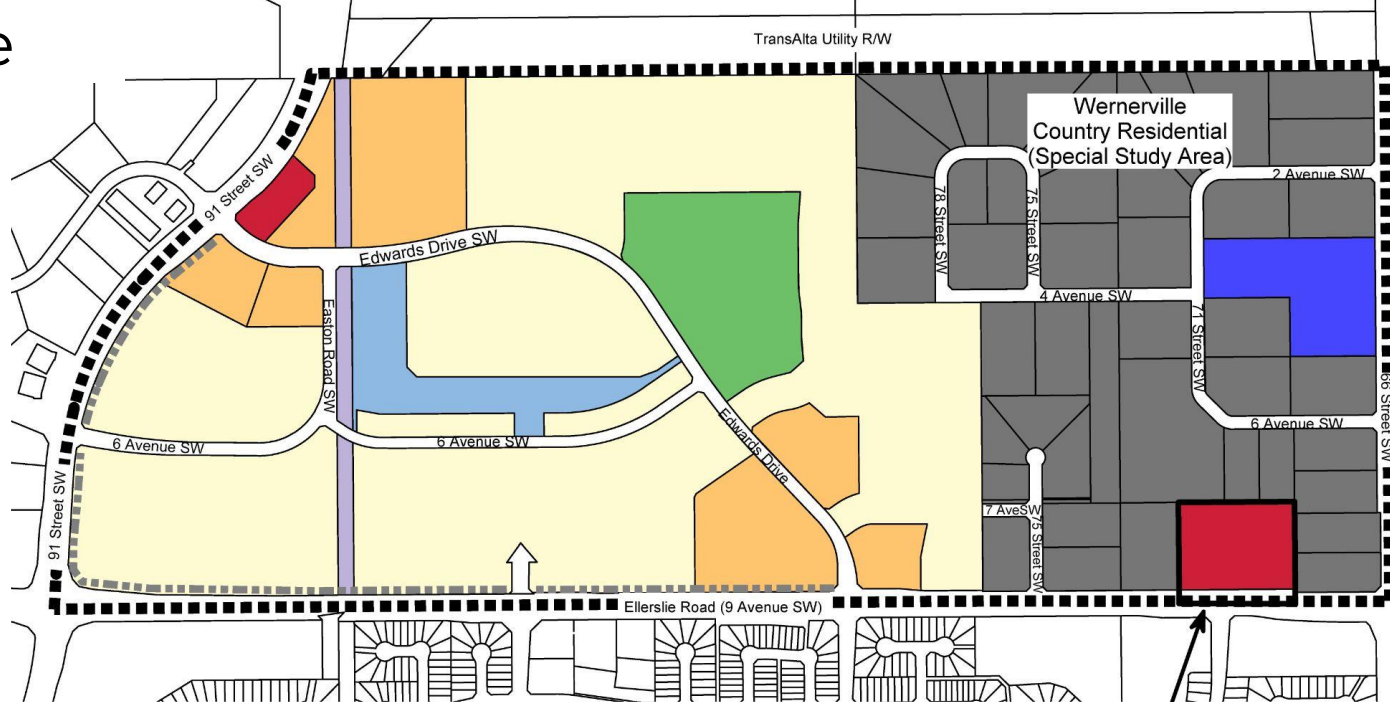













3.10 - Ellerslie



BYLAW 19445
ELLERSLIE
 Neighbourhood Structure Plan
 (as amended)

Area of Rezoning



	Low Density Residential		Wernerville Country Residential (Special Study Area)
	Medium Density Residential		Power Corridor
	Commercial		NSP Boundary
	Institutional		Noise Attenuation Barrier
	Stormwater Management Facility		Mixed Use
	School/Park Site		

Note: Location of collector roads and configuration of stormwater management facilities are subject to minor revisions during subdivision and rezoning of the neighbourhood and may not be developed exactly as illustrated.

