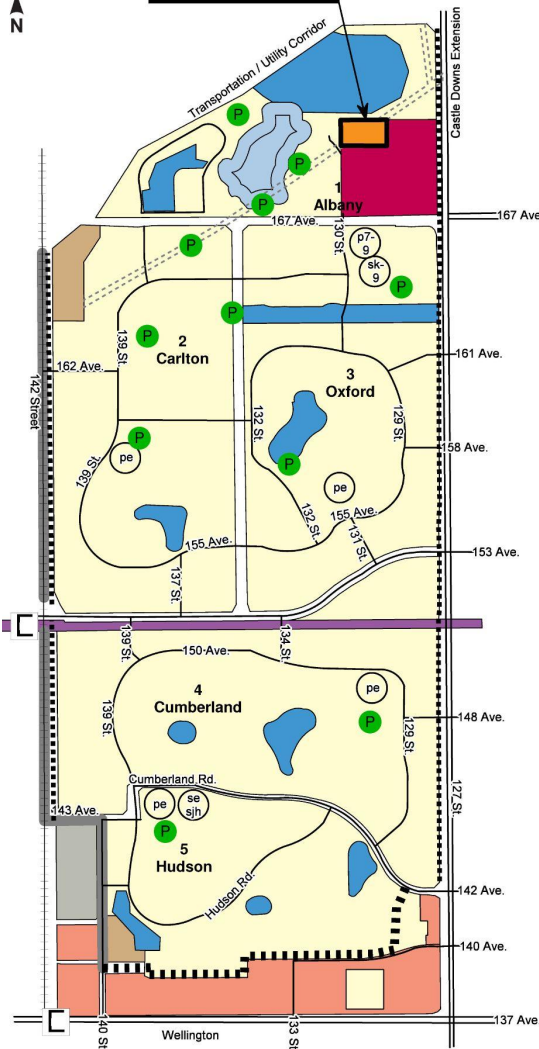




**Amendment Area**
















**BYLAW 18886  
AMENDMENT TO  
THE PALISADES  
Area Structure Plan  
(as amended)**

- Residential
- Commercial
- Business Industrial
- Mixed Use Business/Commercial
- Mixed Use Commercial/Residential
- Institutional
- Power R/W
- School
- Neighbourhood Park
- Stormwater Management Facility
- Permanent Wetland / Natural Area
- Neighbourhood Commercial
- Noise Attenuation Buffer
- Screen Fencing
- Berm & Screen Fencing
- Grade Separation
- Amendment Area

# 3.14 - Albany

N.E. 1/4 SEC. 1-54-25-4

**BYLAW 18887  
AMENDMENT TO  
ALBANY**  
Neighbourhood Structure Plan  
(as amended)

-  Low Density Residential
-  Medium Density Residential
-  Commercial
-  Stormwater Management Facility
-  Park/Municipal Reserve
-  Mixed Use / Commercial / Residential
-  Pipeline Corridor
-  Natural Area Environmental Reserve
-  30m Ecological Buffer
-  Collector Roadway
-  Arterial Roadway
-  Boundary of Albany N.S.P.
-  Amendment Area

S.W. 1/4 SEC. 1-54-25-4

Anthony Henday Drive

Transportation Utility Corridor R/W Plan 022 0503

Albany Way

TUC SWMF

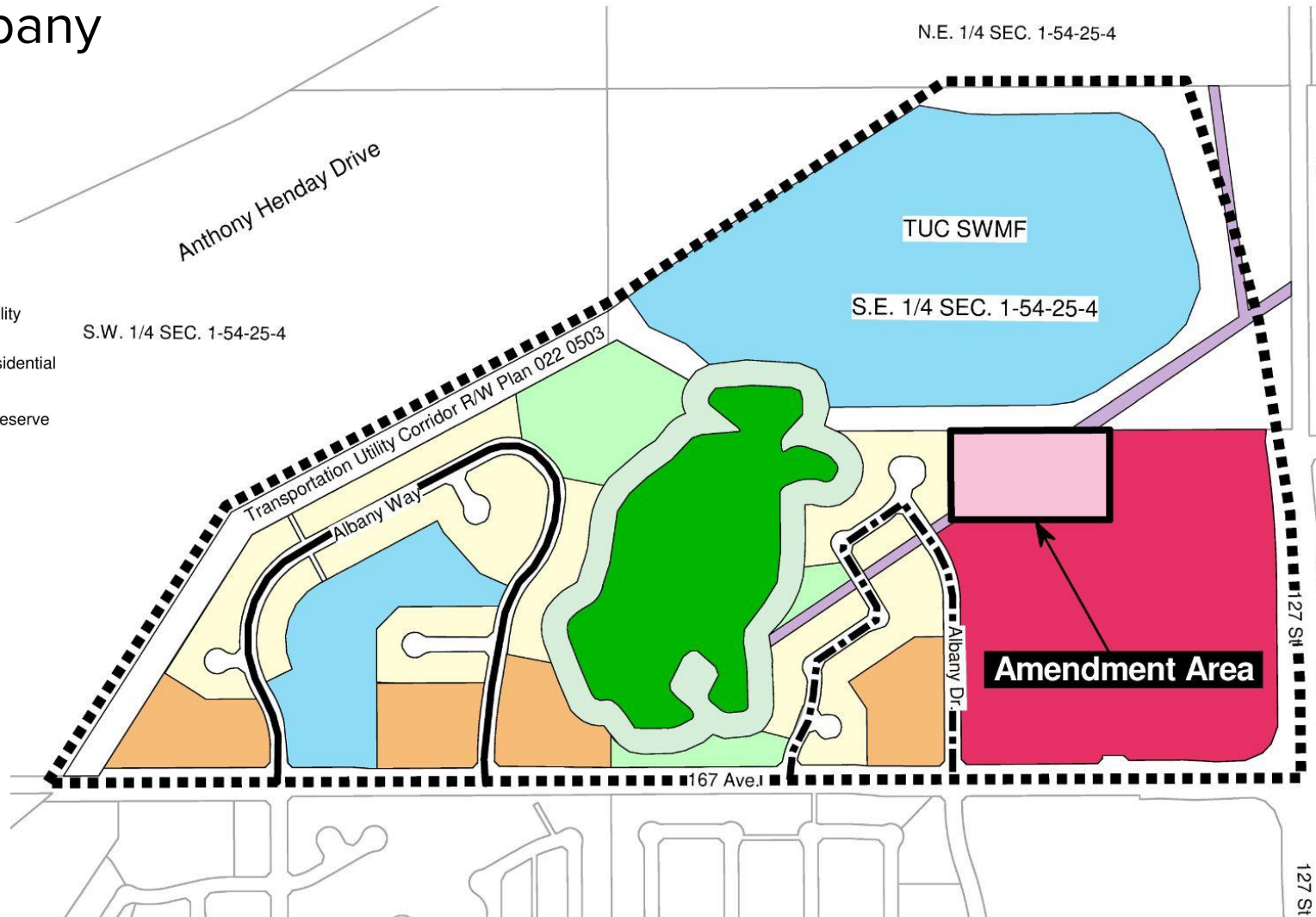
S.E. 1/4 SEC. 1-54-25-4



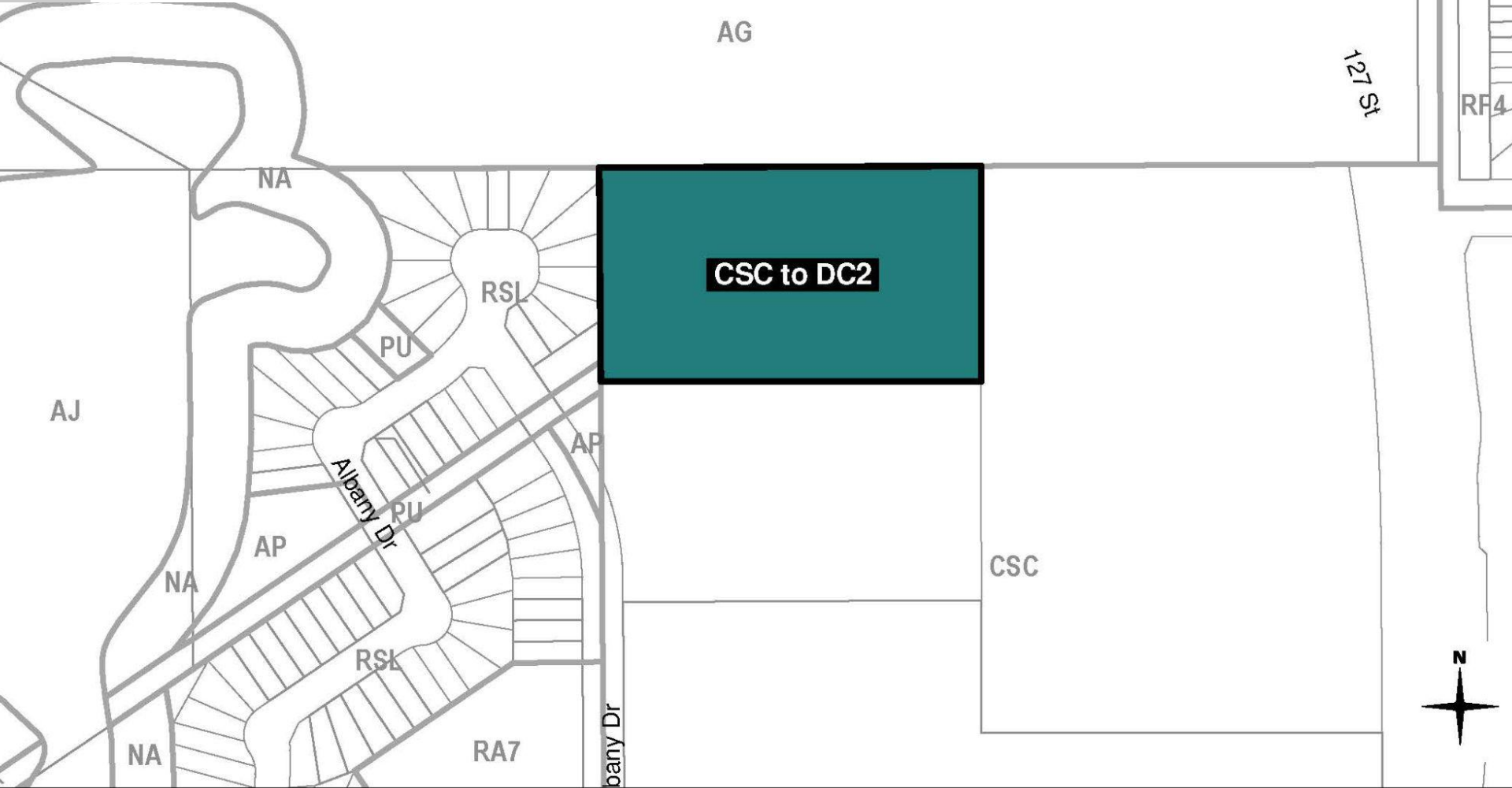
**Amendment Area**

167 Ave. 1

127 St



3 3.15 - Albany





CSC to DC2

CSC

RF4

121 St

NA

AG

RSL

PU

AJ

AP

Albany Dr

AP

RSL

NA

RA7

Albany Dr

Aerial Image captured May 2019

