




















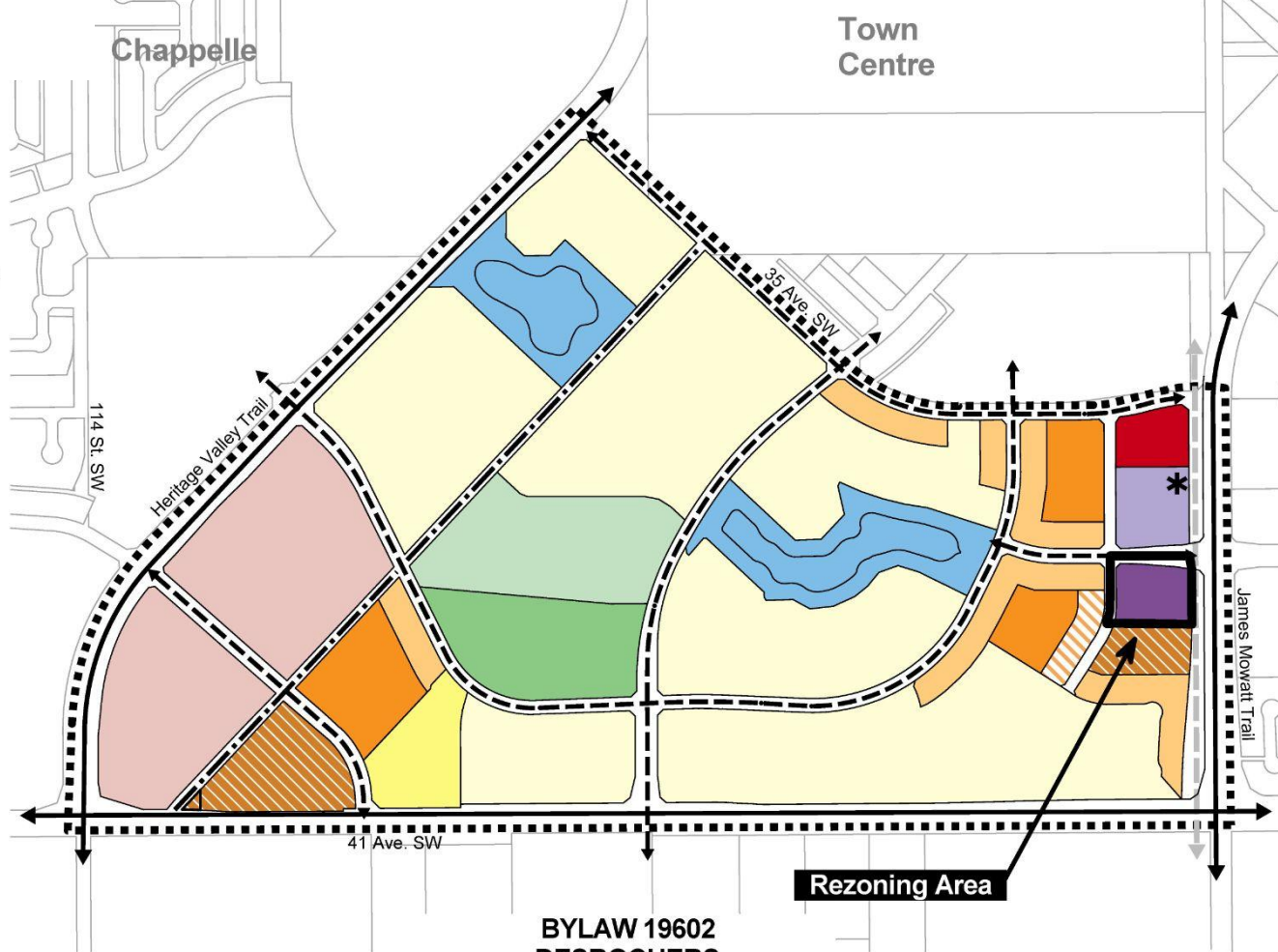


1 3.9 - Desrochers

Chappelle

Town Centre

-  Low Density Residential
-  Row Housing
-  Row Housing / Stacked Rowhousing (Direct Control)
-  Low Rise / Medium Density Units
-  High Density Residential
-  Shallow Lot Residential (Direct Control)
-  Neighbourhood Commercial
-  Community Commercial
-  Mixed Use LRT 1
-  Mixed Use LRT 2
-  Stormwater Management Facility (SWMF)
-  PUL
-  Natural Area
-  School / Park Site
-  Pipeline Right-of-Way
-  LRT Route / Right-of-Way
-  LRT Station
-  Collector Roadway
-  Arterial Roadway
-  City of Edmonton Boundary
-  NASP Boundary

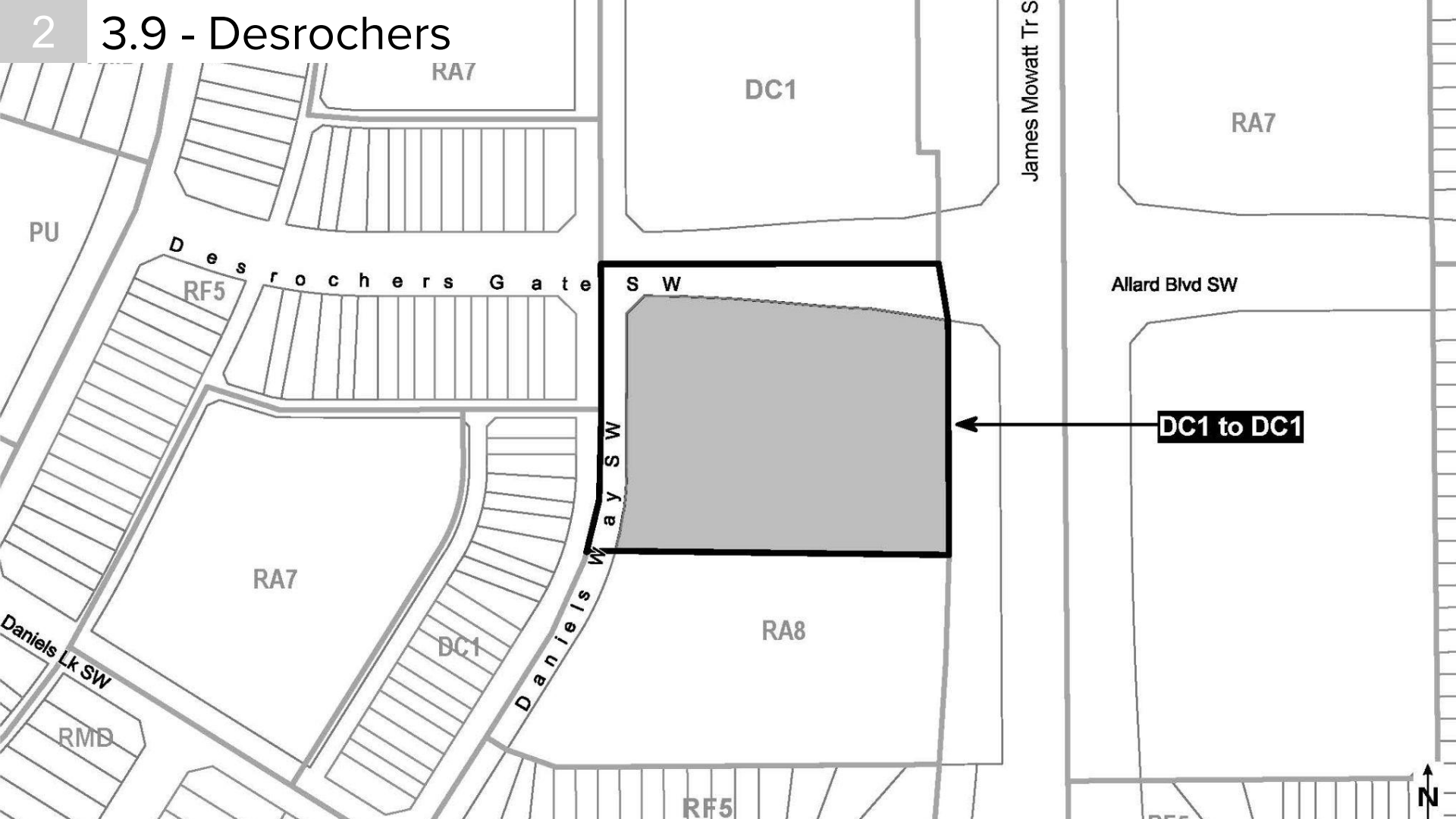


Rezoning Area

**BYLAW 19602
DESROCHERS**
Neighbourhood Area Structure Plan
(as amended)



2 3.9 - Desrochers



3 3.9 - Desrochers

