

Serving Edmontonians

City Operations

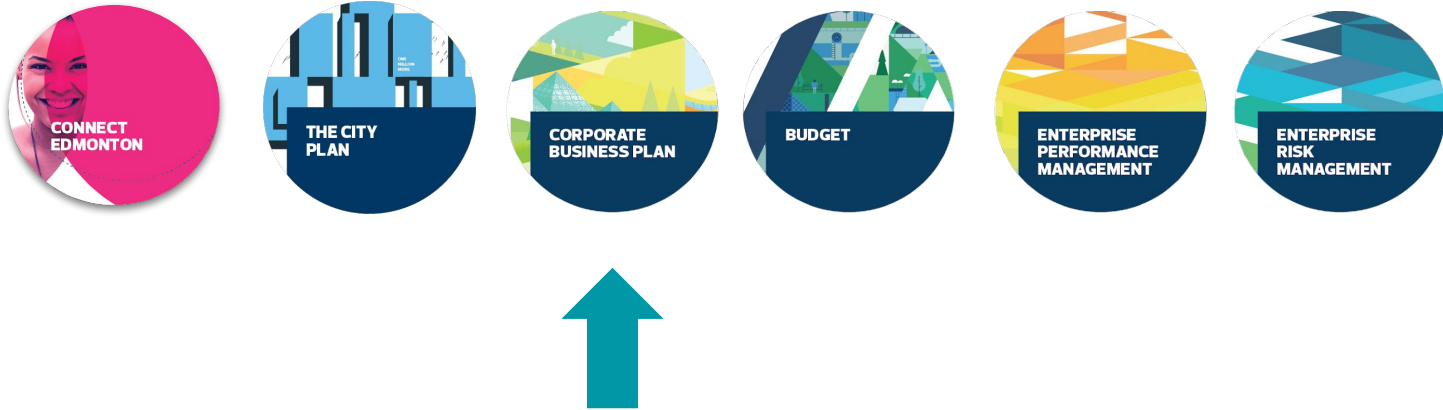
Winter Operations

Phil Herritt, Director, Infrastructure Operations

Brian Simpson, Branch Manager, Parks and Roads Services

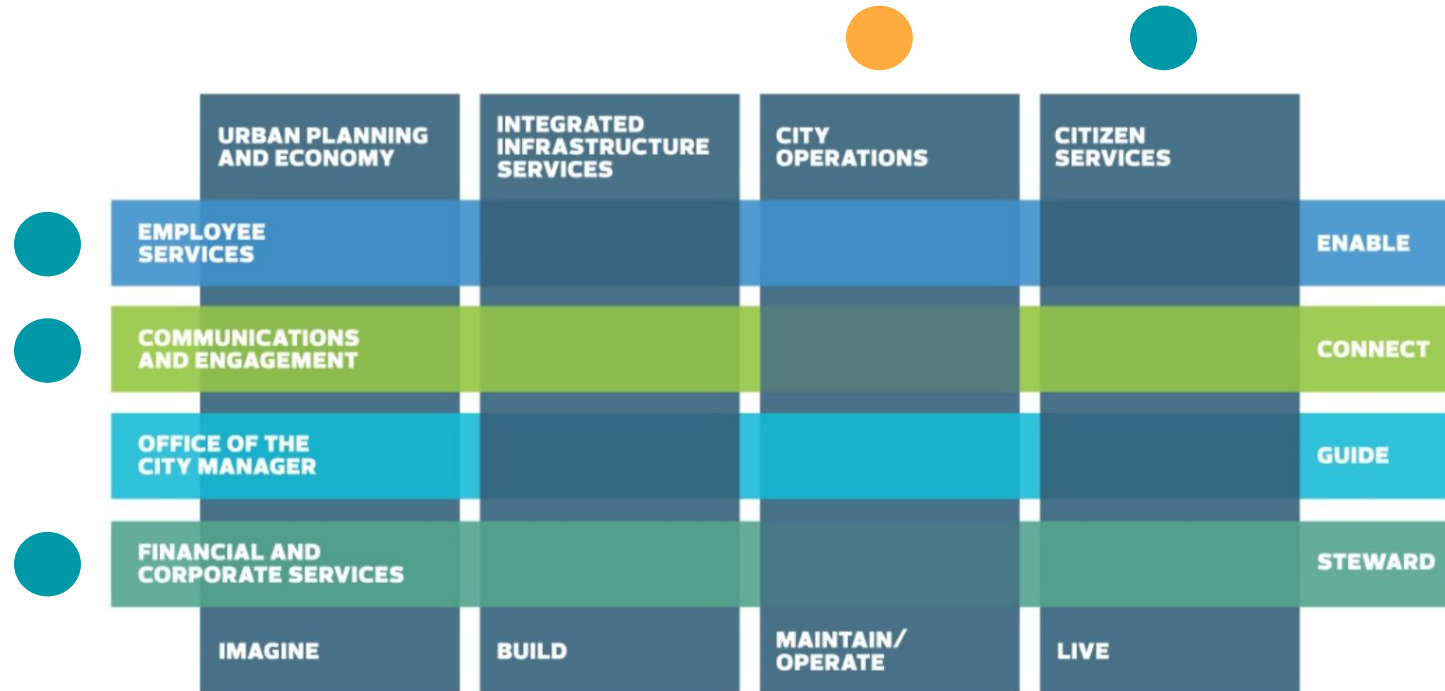
November 3, 2021

Strategic Wayfinding



Our winter work operationalizes the Corporate Business Plan by maintaining safe and accessible transportation infrastructure and the City's open spaces.

Corporate Wayfinding



 = Lead Department(s)  = Supporting Department(s)

Snow and Ice Control (SNIC)

SNIC Policy Refresh



Snow and Ice Control (SNIC) Program



Roadway Maintenance

Freeways, arterials, collectors, industrial, residential and alleys

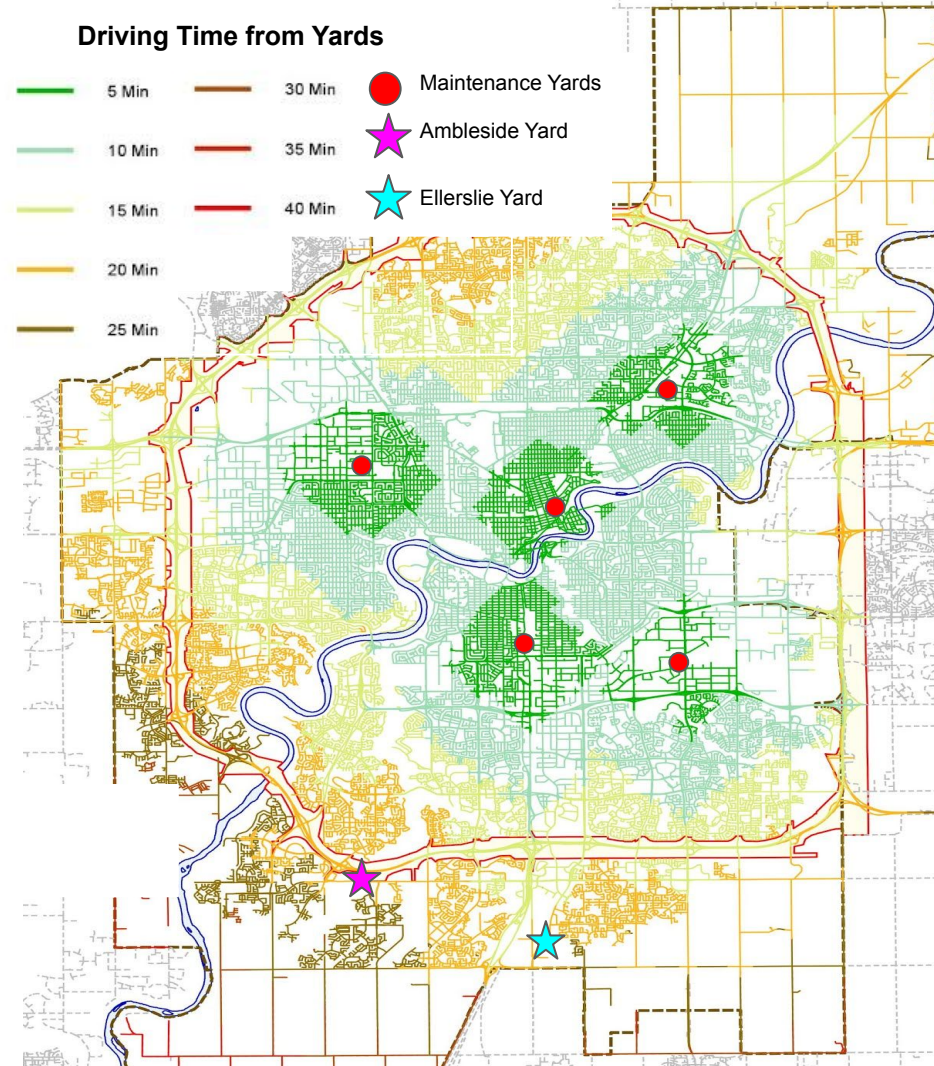


Active Pathways

City-maintained sidewalks, stairs, bus stops, multi-use trails, bike lanes

SNIC Response Times

- Current SNIC yard locations and travel distances
- New SNIC facility at Ambleside will help reduce deployment times but it will take time to develop
- Interim facility at Ellerslie will support SNIC operator



SNIC Service Levels

Network Type	Priority 1	Priority 2	Priority 3	Priority 4
Roadways	Freeways, arterials, business districts: Bare pavement within 36 hours Alleys in business districts: 5 cm snowpack within 36 hours	Collector roads, Transit Park and Ride access roads: Bare pavement within 48 hours	Industrial roads: Bare pavement within 5 days Rural roads: Level snowpack within 5 days	Residential roads and alleys: 5 cm snowpack within 7-9 days after a residential blading cycle is initiated
Active Pathways	Inventory adjacent to City facilities, transit centres and LRT stations, prioritized bike route network: Bare pavement within 24 hours	Excluding Priority 1 inventory, all other City maintained active pathways: Safe and passable surface within 48 hours	Other manually cleared active pathways and public amenities: Safe and passable surface within 5 days Community sandboxes: Refill within 5 days	

SEASONAL PARKING BAN

How it works



PHASE 1

Arterial & collector roads, bus routes and all Business Improvement Areas



1. Any street that has a Seasonal Parking Ban sign
2. On any street inside the 13 Business Improvement Areas



1. Any street that **does not** have a Seasonal Parking Ban sign
2. On any clear road, following any posted restrictions



PHASE 2

Residential roads and all alleys



1. Any street that does not have a Seasonal Parking Ban sign
2. Any residential cul-de-sac



1. Any street that **does** have a Seasonal Parking Ban sign
2. On any clear road, following any posted restrictions



VISION
ZERO

Edmonton

Enhanced Communications

Communications channels

- 311 remains the best platform for Edmontonians to request service
- News media, social media
- LRT and Rec Centre screens
- Email alerts
- Website and map - edmonton.ca/SafeTravels

Moving forward (2021-22 winter season):

- Dynamic weather-based ads
- Improvements to maps to provide more timely notification to residents

Other Winter Activities



Winter Potholes



Tree Maintenance



Natural Areas



Site Servicing



Outdoor Rinks



Downtown/BIA Vibrancy

Thank You