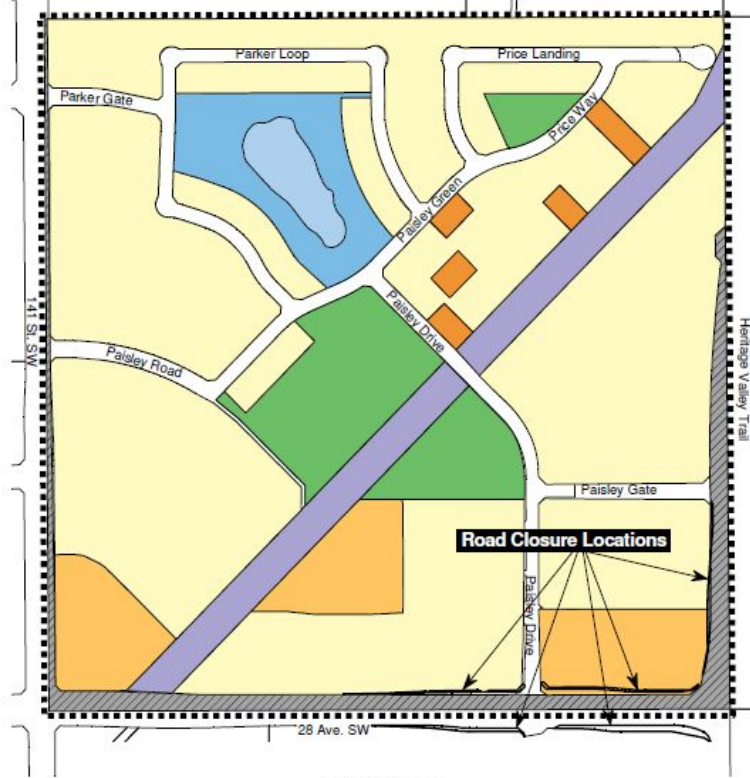


Proposed Road Closure Locations

**ITEM 3.10
BYLAW 19964
Paisley**







DEVELOPMENT SERVICES
FEBRUARY 23, 2022



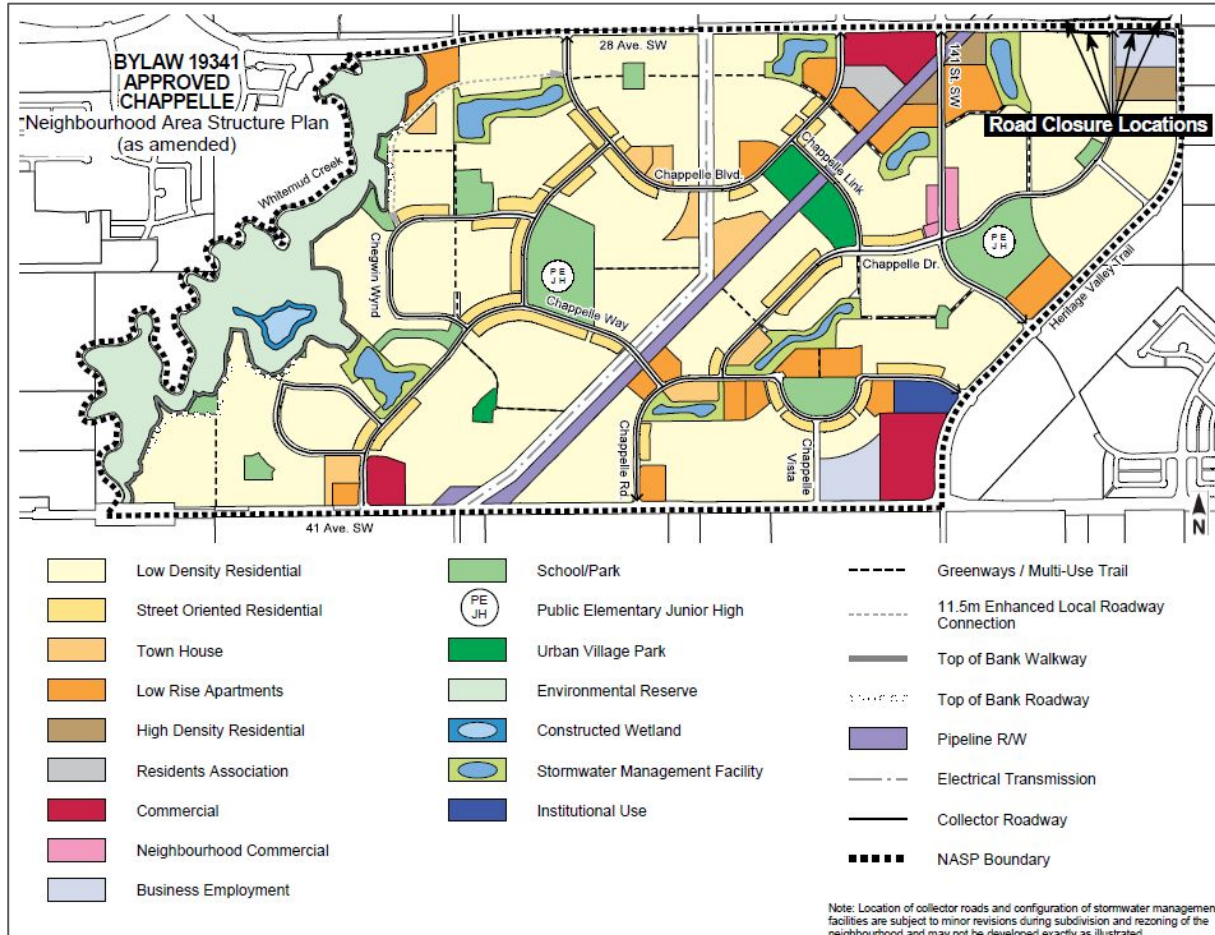


BYLAW 18392
APPROVED PAISLEY
Neighbourhood Area Structure Plan
(as amended)



- | | | | |
|---|--------------------------------|---|------------------------|
|  | Low Density Residential |  | Arterial Roadway Dedic |
|  | Medium Density Residential |  | Pipeline Right-of-Way |
|  | Parks / Municipal Reserve |  | NASP Boundary |
|  | Stormwater Management Facility | | |
|  | Row Housing Residential | | |

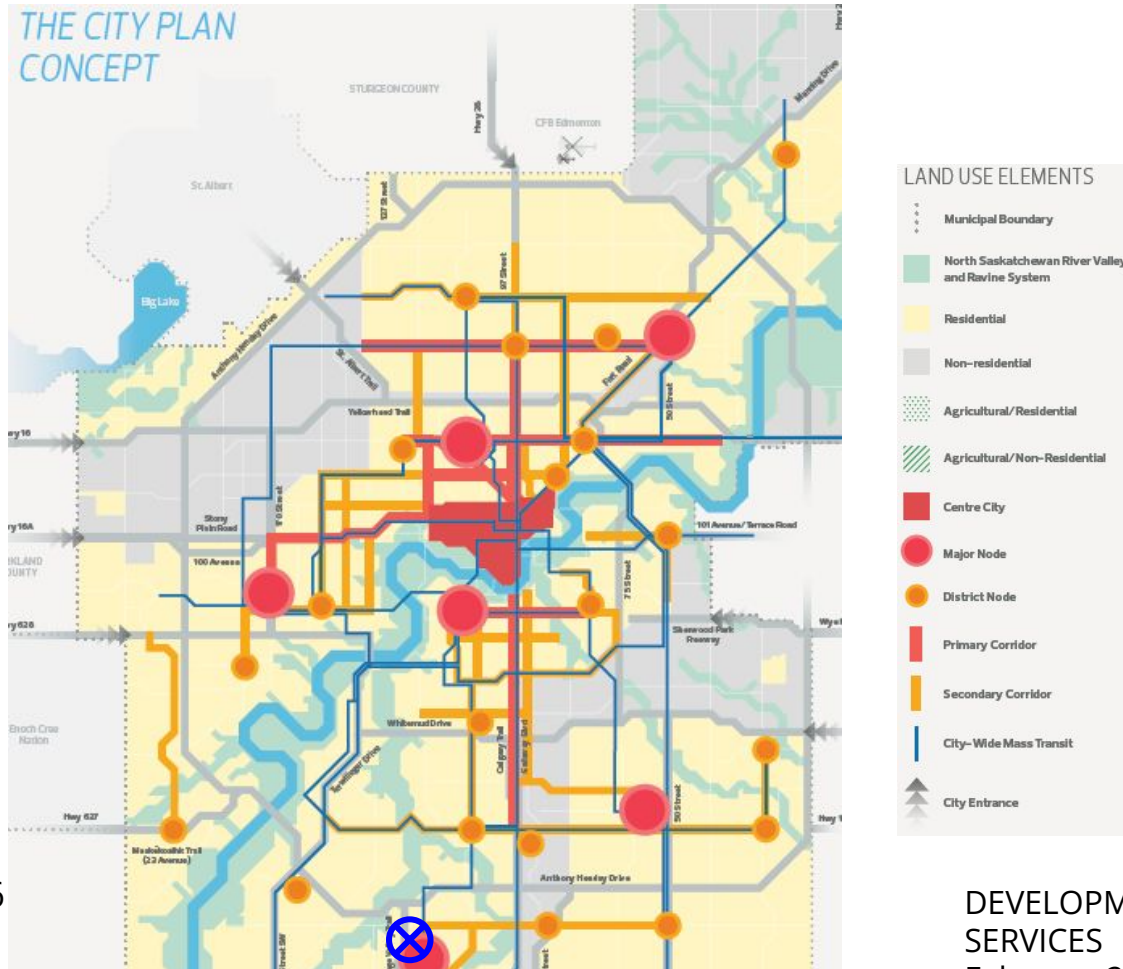
DEVELOPMENT SERVICES
FEBRUARY 23, 2022





ADMINISTRATION'S RECOMMENDATION: **APPROVAL**





ITEM 3.15
CHARTER BYLAW 19906
TAMARACK

DEVELOPMENT
SERVICES
February 23, 2022

