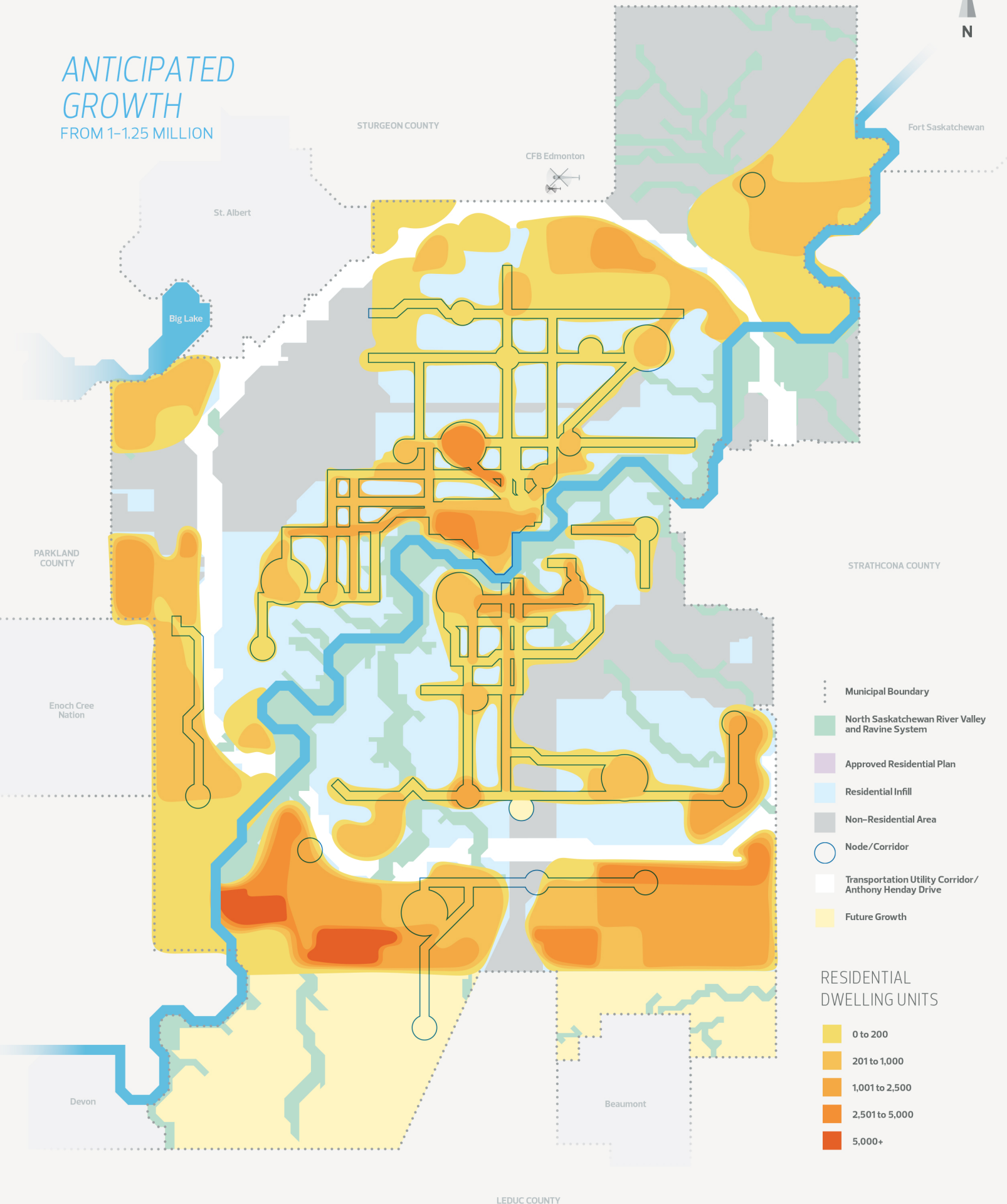


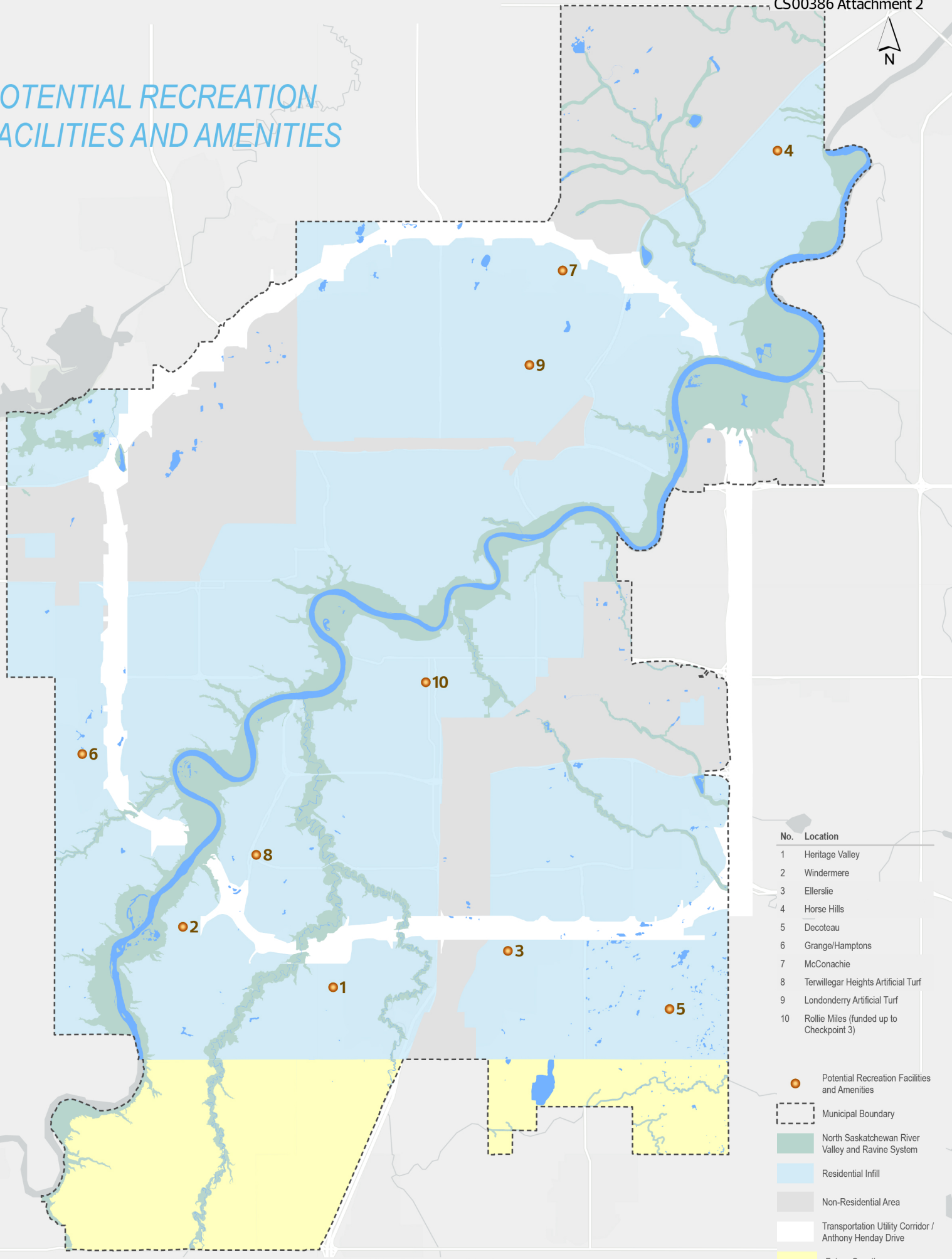


ANTICIPATED GROWTH FROM 1-1.25 MILLION












POTENTIAL RECREATION FACILITIES AND AMENITIES



No.	Location
1	Heritage Valley
2	Windermere
3	Ellerslie
4	Horse Hills
5	Decoteau
6	Grange/Hamptons
7	McConachie
8	Terwillegar Heights Artificial Turf
9	Londonderry Artificial Turf
10	Rollie Miles (funded up to Checkpoint 3)

-  Potential Recreation Facilities and Amenities
-  Municipal Boundary
-  North Saskatchewan River Valley and Ravine System
-  Residential Infill
-  Non-Residential Area
-  Transportation Utility Corridor / Anthony Henday Drive
-  Future Growth