

ITEM 3.10  
CHARTER BYLAW 20089  
BLATCHFORD

DEVELOPMENT  
SERVICES  
May 10, 2022









## Comments

- General application questions



ADVANCED NOTICE  
Feb 6, 2022



CITY WEBPAGE  
Feb 24, 2022



SITE SIGNAGE  
Mar 8, 2022



PUBLIC HEARING  
NOTICE  
Apr 14, 2022

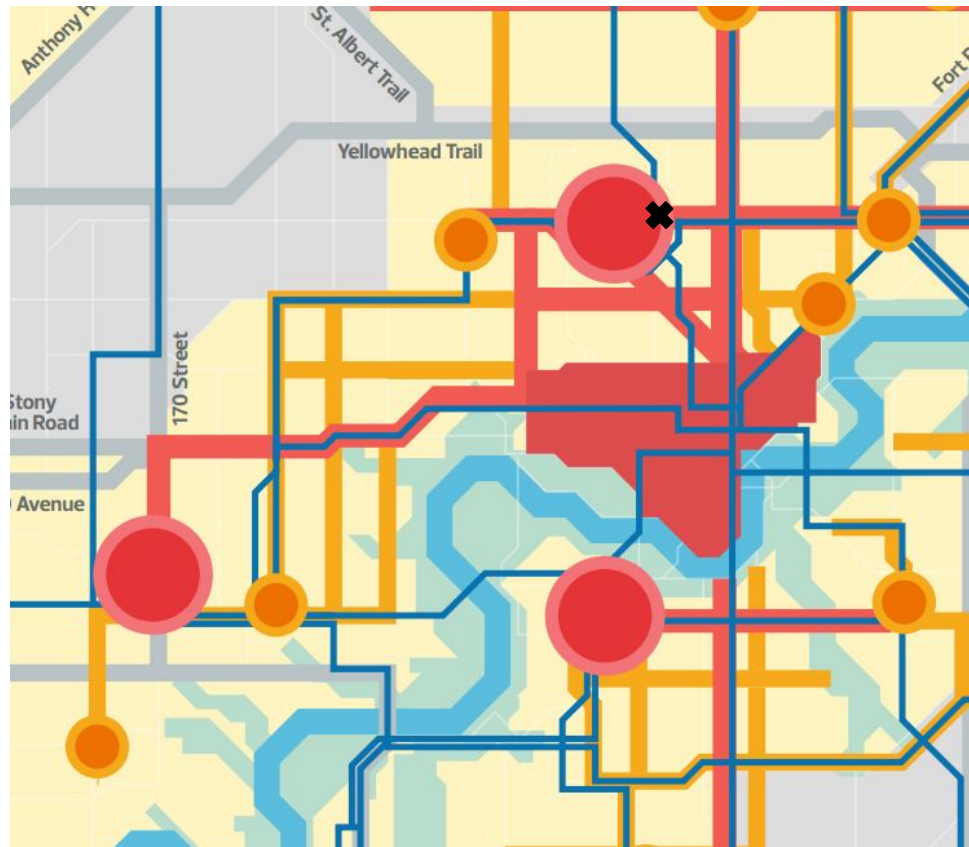


JOURNAL AD  
Apr 22 & 30, 2022





SITE VIEW



CITY PLAN





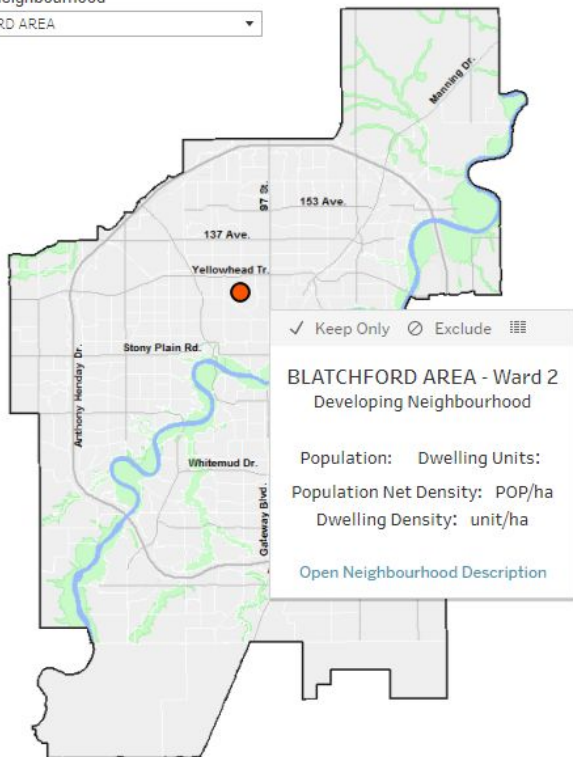
ADMINISTRATION'S RECOMMENDATION: **APPROVAL**

## Neighbourhood Profile

### Federal Census 2016 - Blatchford Area (Ward 2)

Select a Neighbourhood

BLATCHFORD AREA




Note:

- \* Only residential neighbourhoods with a total population greater than 100 people are presented;
- \* Demographic calculations for the City of Edmonton include neighbourhoods with a total population lower than 100 people;
- \* Total population sums may not equal the sum of individual age groups due to rounding



© OpenStreetMap contributors

\* Click  to reset map after Zoom or Pan