

Bylaw 20137

A Bylaw to amend Bylaw 11870, as amended,

being the Ellerslie Area Structure Plan

WHEREAS pursuant to the authority granted to it by the Municipal Government Act, on January 5, 1999 the Municipal Council of the City of Edmonton passed Bylaw 11870, as amended, being the Ellerslie Area Structure Plan; and

WHEREAS Council found it desirable to amend Bylaw 11870, as amended, the Ellerslie Area Structure Plan through the passage of Bylaws 12111, 12581, 12609, 13450, 13535, 13665, 14012, 14146, 14266, 14508, 14518, 14583, 14723, 14693, 15067, 15345, 15713, 16446, 16593, 16668, 17085, 17654, 17714, 17802, 17756, 18264, 18274, 18594, 18919, 19148, 19344, 19359, 19444, 19656, 19706, 19726, 19848, and 20030; and

WHEREAS an application was received by Administration to amend the Ellerslie Area Structure Plan; and

WHEREAS Council considers it desirable to amend the Ellerslie Area Structure Plan;

NOW THEREFORE after due compliance with the relevant provisions of the Municipal Government Act RSA 2000, ch. M-26, as amended, the Municipal Council of the City of Edmonton duly assembled enacts as follows:

- 1) That Bylaw 11870, as amended, the Ellerslie Area Structure Plan is hereby further amended by:
 - a. deleting the first paragraph in Section 5.5.1 Special Study Area - Wernerville Country Residential in its entirety and replacing it with the following:

“As noted earlier, Wernerville is an existing country residential development in the northeast corner of the plan area bound by the TUC, 66 Street, and Ellerslie Road. With the exception of the following properties, there are currently no intentions to redevelop the remainder of this quarter section:

 - Three properties zoned Urban Services (US) at 331 – 71 Street SW (Lot F, Block 2, Plan 3309 KS), 330 - 66 Street SW (Lot C, Block 2, Plan 3027 KS), and 430 - 66 Street SW (Lot B, Block 2, Plan 3027 KS);

- Four properties zoned for commercial uses at 7030 Ellerslie Road SW (Lot G, Block 1, Plan 3027 KS), 6830 Ellerslie Road SW (Lot F, Block 1, Plan 3027 KS), 811 - 75 Street SW (Lot 1, Block 1, Plan 9321197), and 707 - 75 Street SW (Lot 2, Block 1, Plan 9321197); and
 - One property zoned for Low Rise Apartment Zone (RA7) at 6720 - 2 Avenue SW (Lot Q, Block 1, Plan 3027KS).”
- b. deleting the Map entitled “Bylaw 20030 Amendment to Ellerslie Area Structure Plan” and replacing it with the Map entitled “Bylaw 20137 Amendment to Ellerslie Area Structure Plan”, attached hereto as Schedule “A” and forming part of this Bylaw;
- c. deleting the statistics entitled “Ellerslie Area Structure Plan - Land Use and Population Statistics - Bylaw 20030” and replacing it with the statistics entitled “Ellerslie Area Structure Plan - Land Use and Population Statistics - Bylaw 20137” attached hereto as Schedule “B” and forming part of this Bylaw;
- d. deleting the map “Figure 6 Development Concept” and replacing with the map “Figure 6 Development Concept ” attached hereto as Schedule “C”, and forming part of this Bylaw.
- e. deleting the map “Figure 7 Storm Drainage” and replacing with the map “Figure 7 Storm Drainage” attached hereto as Schedule “D”, and forming part of this Bylaw.
- f. deleting the map “Figure 8 Sanitary Drainage” and replacing with the map “Figure 8 Sanitary Drainage” attached hereto as Schedule “E”, and forming part of this Bylaw.
- g. deleting the map “Figure 9 Water Distribution” and replacing with the map “Figure 9 Water Distribution” attached hereto as Schedule “F”, and forming part of this Bylaw.
- h. deleting the map “Figure 10 Circulation System” and replacing with the map “Figure 10 Circulation System” attached hereto as Schedule “G”, and forming part of this Bylaw; and


- i. deleting the map "Figure 11 Neighbourhood and Staging Concept" and replacing with the map "Figure 11 Neighbourhood and Staging Concept" attached hereto as Schedule "H", and forming part of this Bylaw.

READ a first time this	22nd day of June	, A. D. 2022;
READ a second time this	22nd day of June	, A. D. 2022;
READ a third time this	22nd day of June	, A. D. 2022;
SIGNED and PASSED this	22nd day of June	, A. D. 2022.

THE CITY OF EDMONTON

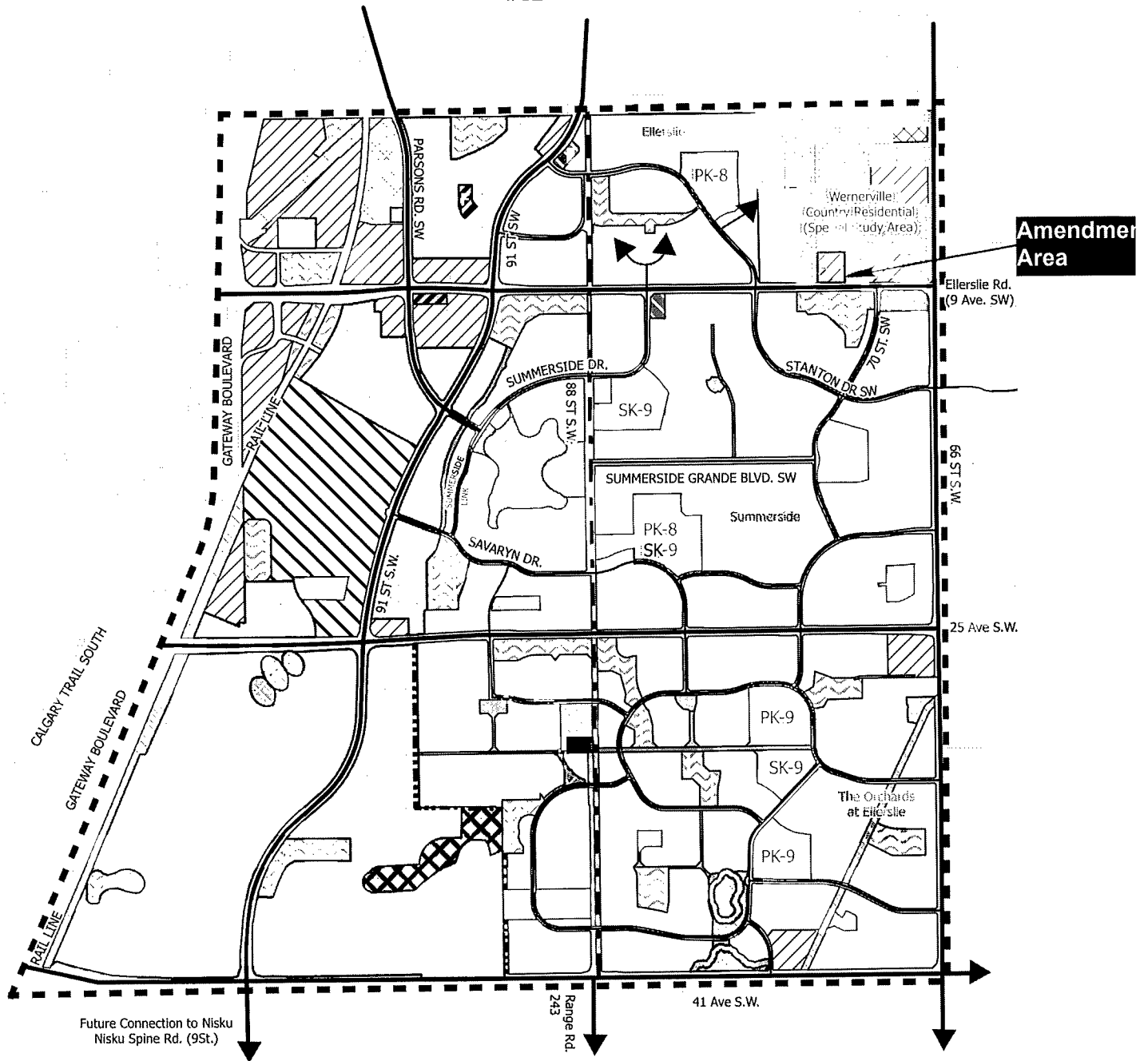


MAYOR



A/ CITY CLERK

4/12



BYLAW 20137
AMENDMENT TO ELLERSLIE
 Area Structure Plan
 (as amended)

- | | |
|-------------------------------|--|
| Residential | Southeast Woodland Natural Area |
| Neighbourhood Commercial | Future Fire Rescue Service Station |
| Commercial | Wernerville Country Residential (Special Study Area) |
| Commercial (Special Area) | Pipeline Corridor |
| Industrial (Special Area) | Mixed Use |
| School/Park Site | ASP Boundary |
| Private Open Space | Arterial |
| Stormwater Facility | Collector |
| Natural Area | Power Corridor |
| Industrial Education Facility | Transition Area |
| Institutional | |
| | PK-8 Public K-8 School |
| | SK-9 Separate K-9 School |

Note: Location of collector roads and configuration of stormwater management facilities are subject to minor revisions during subdivision and rezoning of the neighbourhood

**ELLERSLIE AREA STRUCTURE PLAN
LAND USE AND POPULATION STATISTICS
BYLAW 20137**

	Area (ha)	%
GROSS AREA	1451.5	100.0%
Natural Area (Environmental Reserve)	6.6	0.5%
Pipeline & Utility Right-of-Way	63.0	4.3%
Arterial Road Right-of-Way	67.2	4.6%
30 Avenue (Existing Gov't Right-of-Way)	2.0	0.1%
GROSS DEVELOPABLE AREA*	1312.7	100%
Existing Land Uses (Country Residential Development)	45.4	3.5%
Commercial / Residential Mixed Use **	0.4	0.0%
Commercial	83.1	6.3%
Parkland, Recreation, School		
School / Park (Municipal Reserve)	76.4	5.8%
Private Open Space / Resident Association	25.7	2.0%
Transition Area	3.2	0.2%
Institutional / Urban Service		
Fire Station	0.6	0.05%
Institutional and Community Service	3.6	0.3%
Transportation		
Circulation	193.2	14.7%
Industrial	287.2	21.9%
Industrial Education Facility	59.0	4.5%
Infrastructure and Servicing		
Public Utility Lots and Stormwater Management	63.4	4.8%
Total Non-Res Area	841.1	64.1%
Net Residential Area	471.6	35.9%

RESIDENTIAL LAND USE AREA, UNIT & POPULATION COUNT

Land Use	Area (ha)	Units/ha	Units	People/Unit	Population	% of NRA
Low Density Residential (LDR)	401.62	25	10041	2.8	28113	85%
Street Oriented Residential (SOR)	9.77	40	391	2.8	1094	2.1%
Row Housing	7.74	45	348	2.8	975	1.7%
Medium Density Residential (MDR)	52.8	90	4752	1.8	8554	11.3%
Total Residential	471.62		15532		38736	100%

SUSTAINABILITY MEASURES

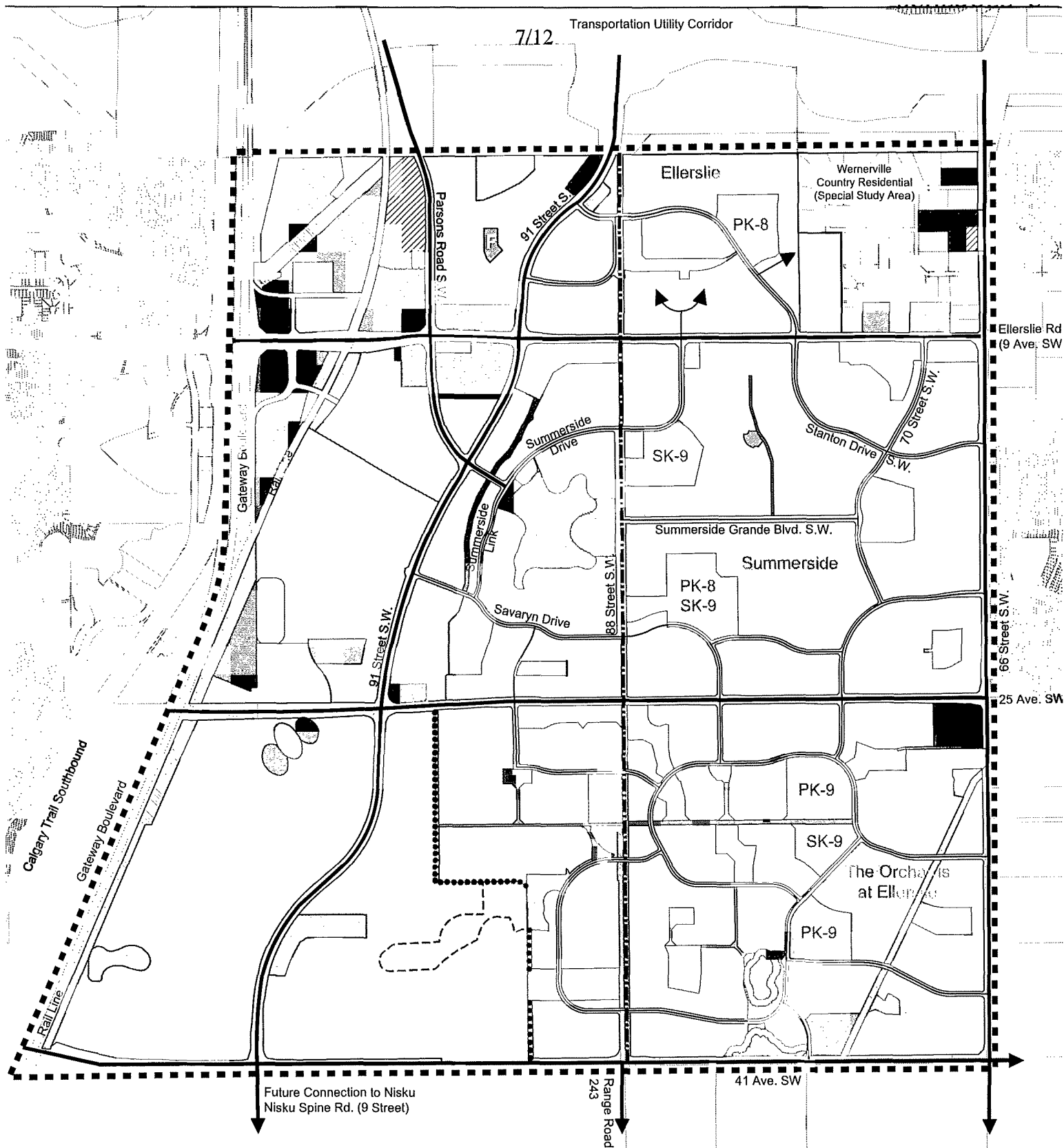
Population Per Net Residential Hectare (ppnrha)	82
Units Per Net Residential Hectare (upnrha)	33
LDR/MDR Unit Ratio	64% / 36%

	Elementary (K-6)	Junior/Senior High School (7-12)	Total
Student Generation			
Public	1,586	1,586	3,172
Separate	635	317	952
Total	2,221	1,903	4,124

Notes:

*Where the vision, goals and objectives of an ASP reflect the context of a particular area, some land uses may not be entirely necessary or desirable. Calculations for Neighbourhoods reflect a general framework for future development and are estimates. Detailed calculations will be prepared during the NSP approval stage. Applicants are advised to consult with the Planning and Development Department for up-to-date housing mix guidelines, unit and population factors, and School Boards specifically regarding school need and student generation factors. Residential land use is generally depicted on the Land Use Concept map.

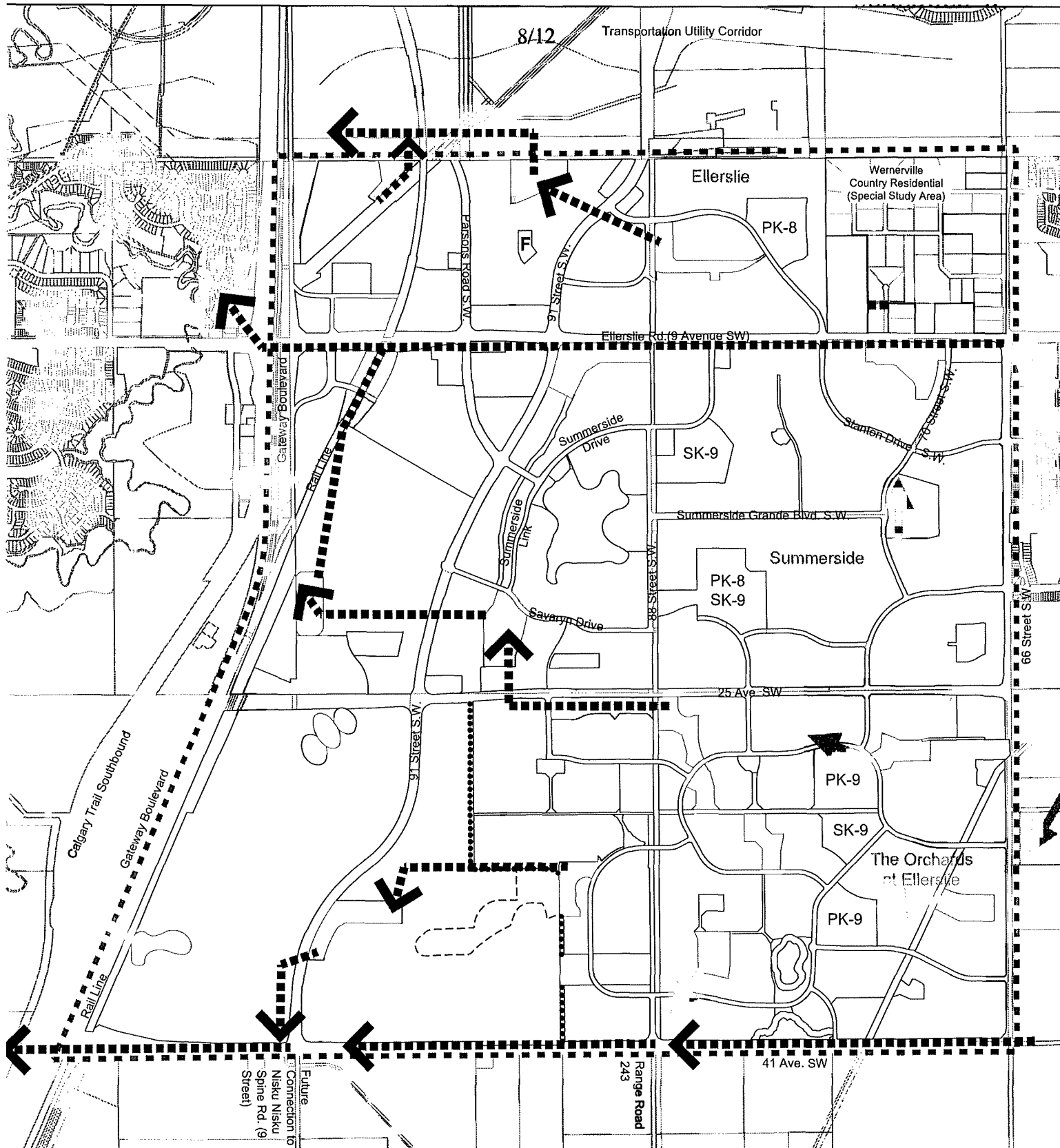
**The total area of this designation is 1.18 ha. The assumed split between residential and non-residential (retail and office) land uses is assumed 70:30 respectively. The residential portion of this designation is accounted for in Medium Density Residential Housing.



- | | |
|---------------------------|------------------------------------|
| Residential | Mixed Use |
| Neighbourhood Commercial | Industrial Education Facility |
| Commercial | Southeast Woodland Natural Area |
| Commercial (Special Area) | Future Fire Rescue Service Station |
| Industrial (Special Area) | PK-8 Public K-8 School |
| Institutional | SK-9 Separate K-9 School |
| Stormwater Facility | Pipeline Corridor |
| School/Park Site | Power Corridor |
| Private Open Space | Arterials |
| Natural Area | Collector |
| Transition Area | ASP Boundary |

Figure 6
Development Concept
Ellerslie Area Structure Plan

Note:
Location of collector roads and configuration of stormwater management facilities are subject to minor revisions during subdivision and rezoning of the neighbourhood and may not be developed exactly as illustrated.



Legend

- Stormwater Facility
- Direction Of Drainage
- Storm Sewers
- ASP Boundary

Note:
Location of collector roads and configuration of stormwater management facilities are subject to minor revisions during subdivision and rezoning of the neighbourhood and may not be developed exactly as illustrated.



Figure 7
Storm Drainage
Ellerslie Area Structure Plan

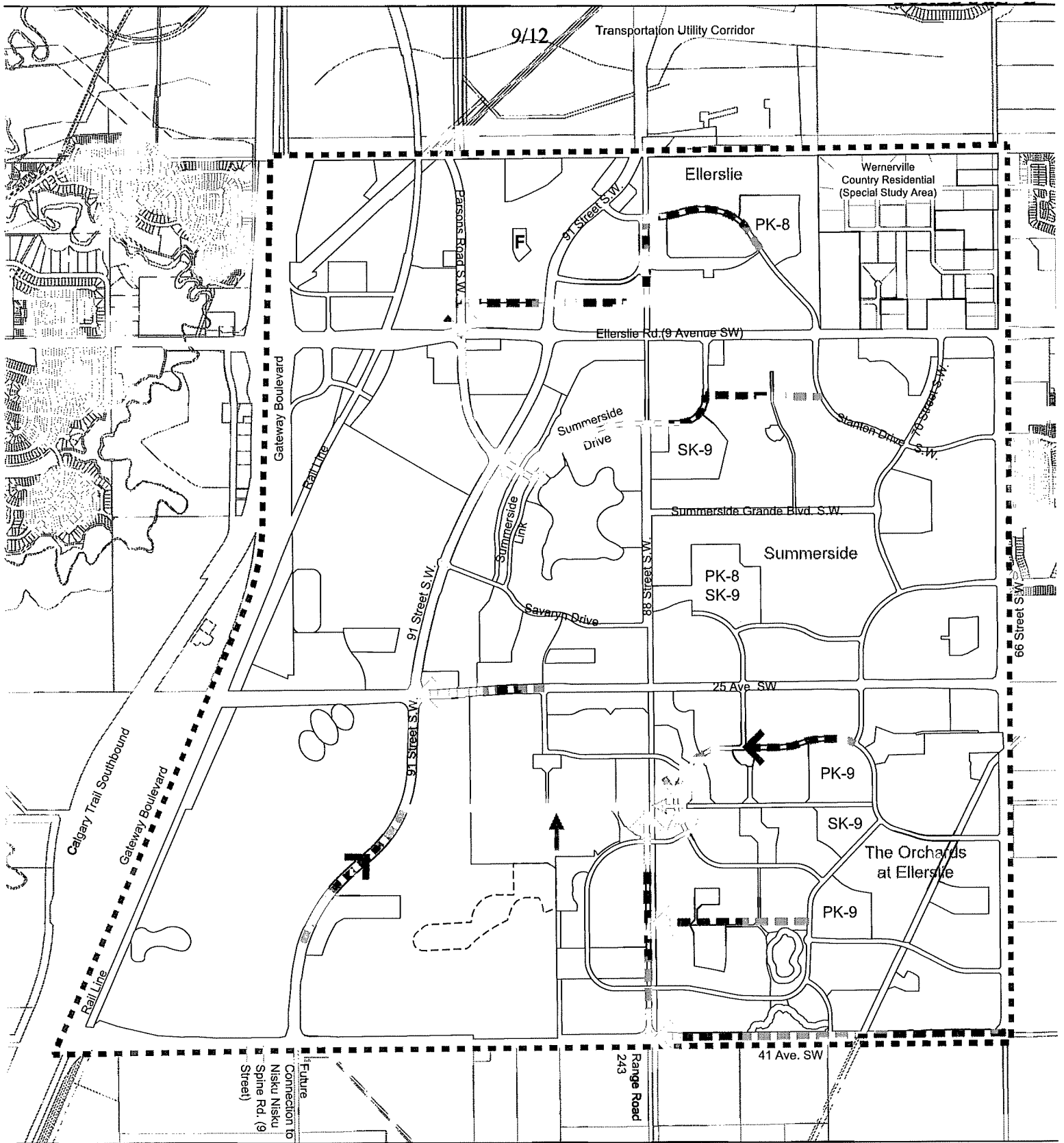
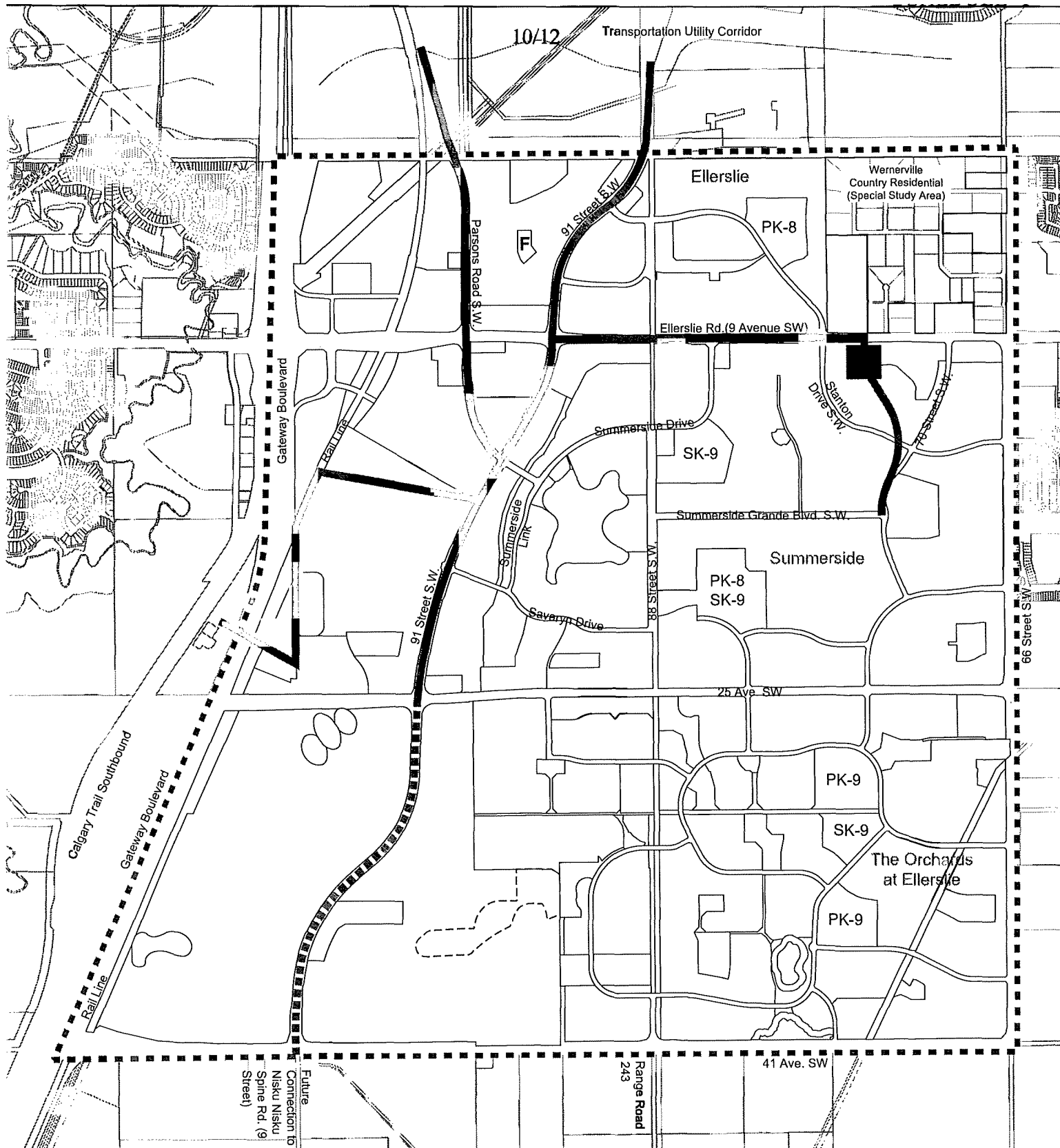


Figure 8
Sanitary Drainage
Ellerslie Area Structure Plan



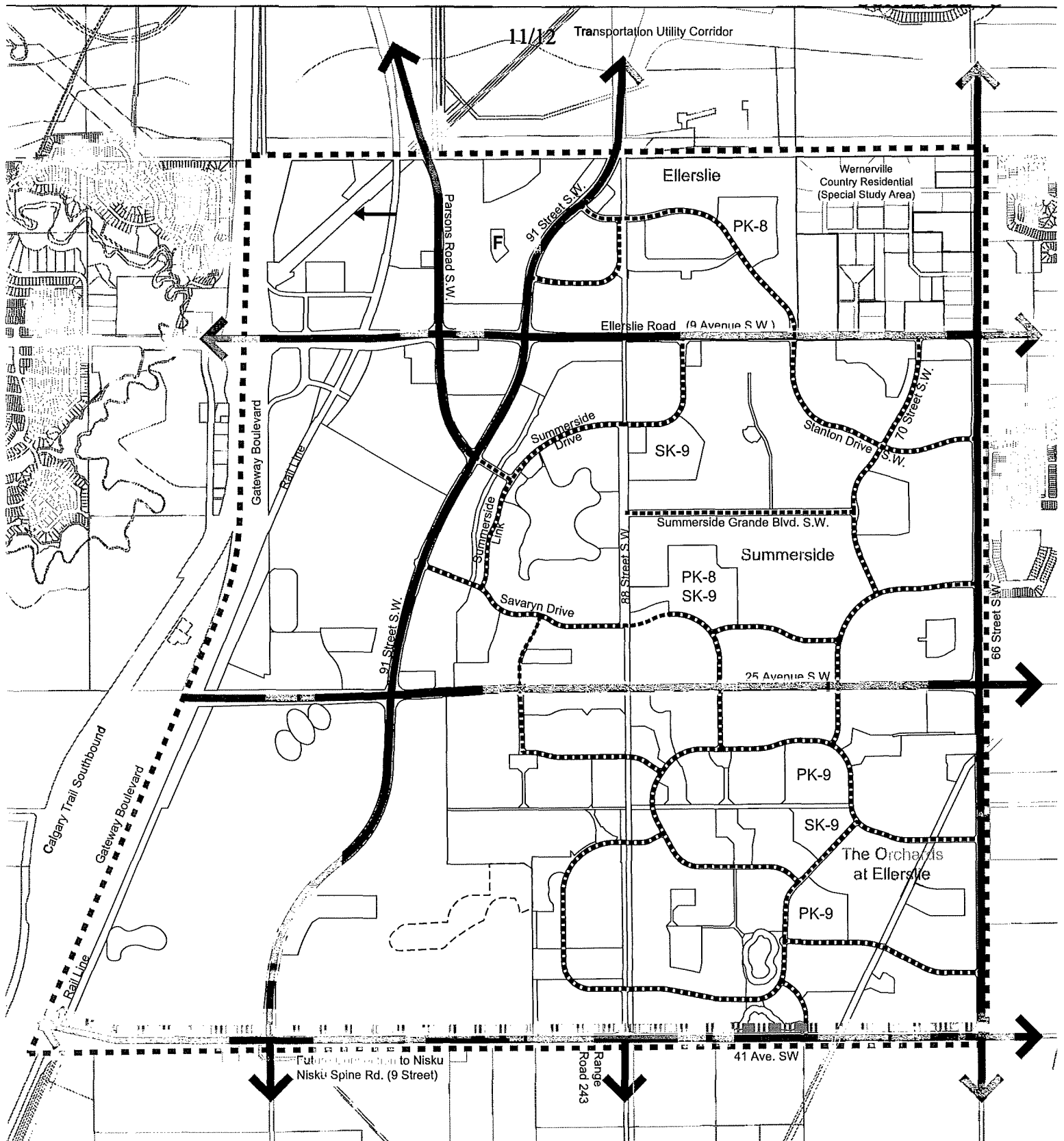
Legend

- Water Transmission Main
- Future Water Transmission Main
- Booster Station
- ASP Boundary

Note:
Location of collector roads and configuration of stormwater management facilities are subject to minor revisions during subdivision and rezoning of the neighbourhood and may not be developed exactly as illustrated.



Figure 9
Water Distribution
Ellerslie Area Structure Plan

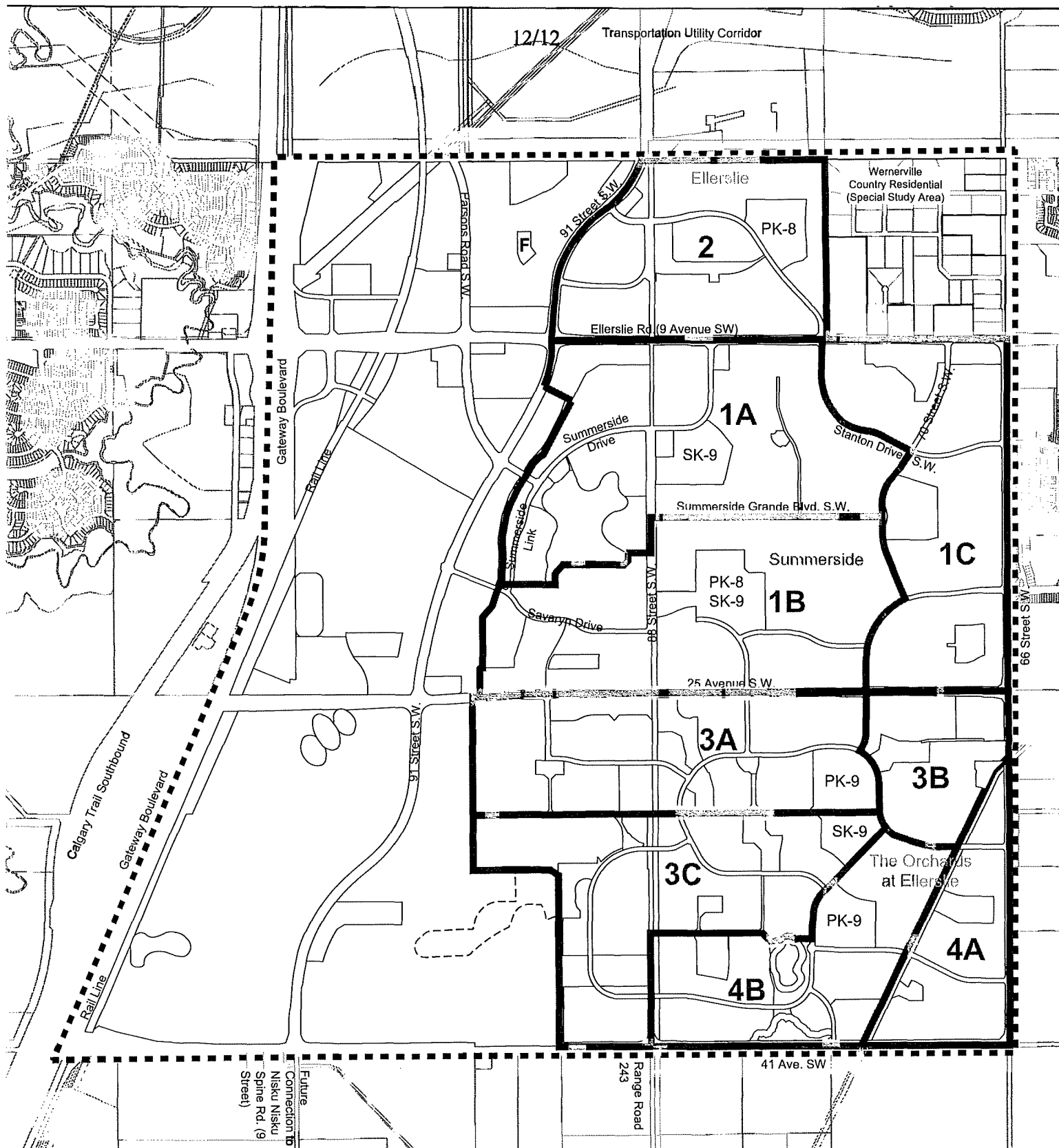


Legend

- Arterial Roadway
- Major Regional Facility
- Collector-Undivided
- ↔ Access (Exact Location to be Determined in Consultation with Transportation Department and Railway Company)
- ASP Boundary

Note:
Location of collector roads and configuration of stormwater management facilities are subject to minor revisions during subdivision and rezoning of the neighbourhood and may not be developed exactly as illustrated.

Figure 10
Circulation System
Ellerslie Area Structure Plan



Legend

- Stage Boundary
- ASP Boundary

Note:
Location of collector roads and configuration of stormwater management facilities are subject to minor revisions during subdivision and rezoning of the neighbourhood and may not be developed exactly as illustrated.



Figure 11
**Neighbourhood &
Staging Concept**
Ellerslie Area Structure Plan