

Charter Bylaw 20361

A Bylaw to amend Bylaw 12800, as amended,
The Edmonton Zoning Bylaw
Amendment No. 3586

WHEREAS Lots 17 to 21, Block 6, Plan 2064S; located at 7915 - 114 Street NW, McKernan, Edmonton, Alberta, are specified on the Zoning Map as (DC2) Site Specific Development Control Provision; and


WHEREAS an application was made to rezone the above described property to (RA8) Medium Rise Apartment Zone;

NOW THEREFORE after due compliance with the relevant provisions of the Municipal Government Act RSA 2000, ch. M-26, as amended, the Municipal Council of the City of Edmonton duly assembled enacts as follows:

1. The Zoning Map, being Part III to Bylaw 12800 The Edmonton Zoning Bylaw is hereby amended by rezoning the lands legally described as Lots 17 to 21, Block 6, Plan 2064S; located at 7915 - 114 Street NW, McKernan, Edmonton, Alberta, which lands are shown on the sketch plan attached as Schedule "A", from (DC2) Site Specific Development Control Provision to (RA8) Medium Rise Apartment Zone.

READ a first time this	23rd day of January	, A. D. 2023;
READ a second time this	23rd day of January	, A. D. 2023;
READ a third time this	23rd day of January	, A. D. 2023;
SIGNED and PASSED this	23rd day of January	, A. D. 2023.

THE CITY OF EDMONTON


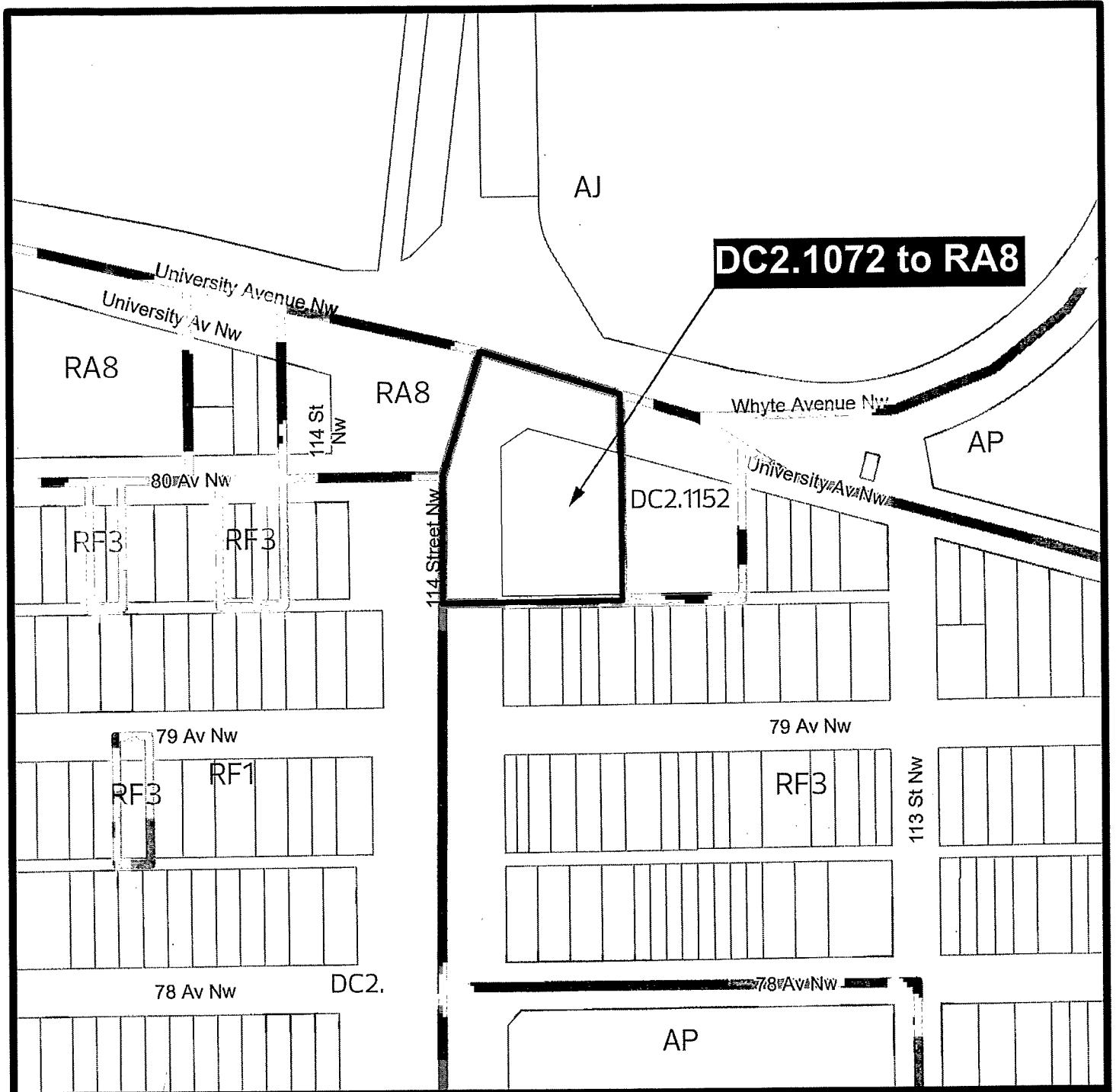


MAYOR



A/ CITY CLERK

CHARTER BYLAW 20361



DC2.1072 to RA8

