

PLANT SCHEDULE

PLANT SCHEDULE (FOR ALL PLANTING REFER TO APPENDIX)

TREES	CODE	QTY	BOTANICAL NAME	COMMON NAME	SIZE	CONTAINER	SPACING	NOTES
AA	9	ACER GINNALA	AMUR MAPLE	3.0M - 4.0M HT.				
AG	12	AMELANCHIER X GRANDIFLORA 'AUTUMN BRILLIANCE'	AUTUMN BRILLIANCE APPLE SERVICEBERRY	6CM	B&B	AS SHOWN		
BP	38	BETULA Papyrifera	PAPER BIRCH	8.0CM		AS SHOWN		
MJ	8	MALUS X 'JEFSPIRE'	PURPLE SPIRE® COLUMNAR CRABAPPLE	7.0CM		AS SHOWN	SPECIMEN, MATCHING	
MS	50	MALUS X 'SPRING SNOW'	SPRING SNOW CRABAPPLE	MIN 80MM CAL.	B&B	AS SHOWN		
PG	27	PICEA GLAUCA	WHITE SPRUCE	4.0M HT.	B&B	AS SHOWN		
PU	3	PICEA PUNGENS	COLORADO SPRUCE	3.0M - 4.0M HT.		AS SHOWN	SPECIMEN	
PS	12	PINUS STROBUS 'FASTIGIATA'	PYRAMIDAL WHITE PINE	3.0M - 4.0M HT.		AS SHOWN		
PB	8	POPULUS BALSAMIFERA	BALSAM POPLAR	5.0CM - 7.0CM		AS SHOWN		
PT3	82	POPULUS TREMULOIDES	QUAKING ASPEN	5.0CM - 7.0CM		AS SHOWN	SPECIMEN	
PJ	16	POPULUS X JACKII 'NORTHWEST'	NORTHWEST POPLAR	MIN 80MM CAL.	B&B	AS SHOWN		
PF	29	PRUNUS MAACKII 'JEFFREE'	GOLDRUSH® AMUR CHOKECHERRY	80MM CAL.		AS SHOWN		
PR	13	PRUNUS MAACKII 'JEFSPUR'	GOLDSPUR® AMUR CHOKECHERRY	70MM CAL.		AS SHOWN	SPECIMEN, MATCHING	
QG	66	QUERCUS MACROCARPA 'TOP GUN'	TOP GUN BUR OAK	MIN 80MM CAL.		AS SHOWN	SPECIMEN, MATCHING	
UA	77	ULMUS AMERICANA 'BRANDON'	BRANDON AMERICAN ELM	MIN 80MM CAL.	B&B	AS SHOWN		

ORNAMENTAL UNDERSTORY PLANTING

SHRUBS	CODE	QTY	BOTANICAL NAME	COMMON NAME	SIZE	CONTAINER	SPACING	NOTES
Abn	34	ABIES BALSAMEA 'NANA'	DWARF BALSAM FIR	—			0.9m	
Amn	8	AMELANCHIER ALNIFOLIA 'NORTHLINE'	NORTHLINE SERVICEBERRY	—			2.1m	
Ca	1,720	CORNUS ALBA 'PRAIRIE FIRE'	PRAIRIE FIRE DOGWOOD	#5	POT		0.6m	
Cs	6,277	CORNUS STOLONIFERA 'FARROW'	ARCTIC FIRE® RED TWIG DOGWOOD	#5	POT		0.6m	
Dln	195	DIERVILLA LONICERA	DWARF BUSH HONEYSUCKLE	—			0.9m	
Syb	11	SYRINGA X 'BAIBRIDGET'	FIRST EDITIONS® VIRTUAL VIOLET® LILAC	—			1.5m	

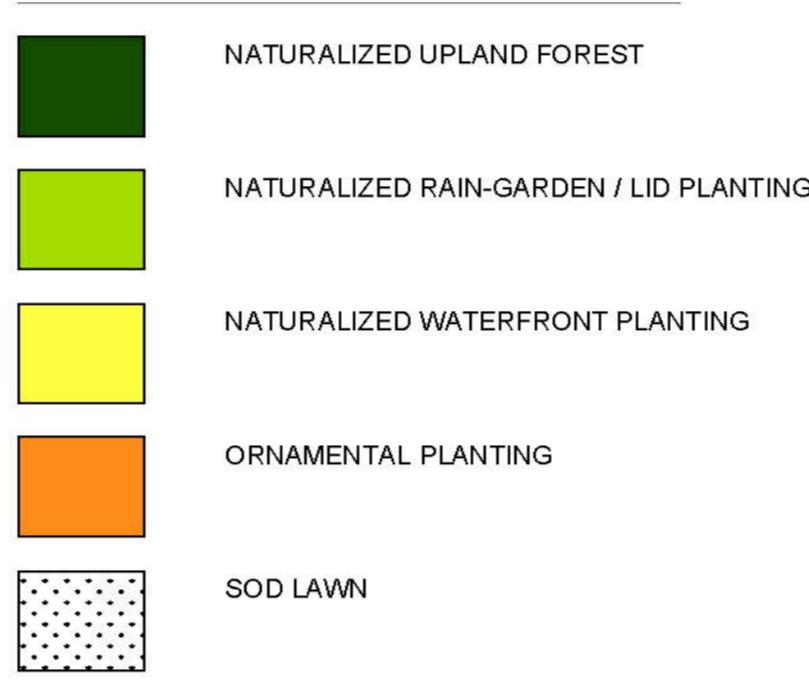
GRASSES	CODE	QTY	BOTANICAL NAME	COMMON NAME	SIZE	CONTAINER	SPACING	NOTES
Cak	5,164	CALAMAGROSTIS X ACUTIFLORA 'KARL FOERSTER'	KARL FOERSTER FEATHER REED GRASS	#2	POT		0.6m	

GROUND COVERS	CODE	QTY	BOTANICAL NAME	COMMON NAME	SIZE	CONTAINER	SPACING	NOTES
am	2,098	ACHILLEA X MOONSHINE'	MOONSHINE YARROW	#1	POT		300mm	Do not dead head until Spring
Alm	317	ALCHEMILLA MOLLIS	LADY'S MANTLE	#1	POT		300mm	Do not dead head until Spring
Asl	1,009	ASTER LAEVIS	SMOOTH ASTER	160 CC			300mm	Do not dead head until Spring
Bg	29,912	BOUTELOUJA GRACILIS	BLUE GRAMA GRASS	#1	POT		300mm	Do not dead head until Spring
Dc	17,732	DESCHAMPSIA CESPITOSA	TUFTED HAIR GRASS	#1	POT		300mm	Do not dead head until Spring
Dp2	828	DODECATHEON PULCHELLUM	SIERRA SHOOTING STAR	160 CC			300mm	Do not dead head until Spring
Ep	9,048	ECHINACEA PURPUREA 'WHITE SWAN'	WHITE SWAN CONEFLOWER	#1	POT		400mm	Do not dead head until Spring
Elp1	1,300	ELYMUS PIPERII	GIANT WLD RYE	#1	POT		300mm	Do not dead head until Spring
Ely	1,789	ELYMUS PIPERII	GIANT WLD RYE	4"	POT		300mm	Do not dead head until Spring
Ea2	2,214	EPILOBIUM ANGUSTIFOLIUM	FIREWEED	4"	POT		300mm	Do not dead head until Spring
Fc	1,887	FESTUCA CAMPESTRIS	ROUGH FESCUE	#1	POT		300mm	Do not dead head until Spring
Fel	1,198	FESTUCA GLAUCA 'ELIJAH BLUE'	ELIJAH BLUE FESCUE	—			300mm	Do not dead head until Spring
Gev	1,440	GERANIUM VISCOSSISSIMUM	STICKY PURPLE GERANIUM	#1	POT		300mm	Do not dead head until Spring
Gev1	1,511	GERANIUM VISCOSSISSIMUM	STICKY PURPLE GERANIUM	4"	POT		300mm	Do not dead head until Spring
Hs	995	HELICOTRICHON SEMPERVIRENS 'SAPPHIRE'	SAPPHIRE BLUE OAT GRASS	#1	POT		300mm	Do not dead head until Spring
Jus	70	JUNIPERUS SABINA 'SCANDIA'	SCANDIA JUNIPER	—			1200mm	Do not dead head until Spring'
Km	1,415	KOELERIA MACRANTHA	PRAIRIE JUNEGRASS	#1	POT		300mm	Do not dead head until Spring

SOD LAWN, REFER TO SPECIFICATIONS (APPROX. 238, 922m² OF SOD)



KEY PLAN LEGEND




PLANTING KEY PLAN

NATURALIZED UNDERSTORY PLANTING

MIX	PLANTING	QTY	SPACING	NOTES
LAKE - SEASONAL MIX 1	LAKE - SEASONAL MIX 1	4" POT 0.2	4" POT 0.2	
LAKE - SEASONAL MIX 2	LAKE - SEASONAL MIX 2	4" POT 0.2	4" POT 0.2	
LAKE - SEASONAL MIX 3	LAKE - SEASONAL MIX 3	4" POT 0.2	4" POT 0.2	
LAKE - UPLAND MIX 1	LAKE - UPLAND MIX 1	#1 POT 2	#1 POT 2	
LAKE - UPLAND MIX 2	LAKE - UPLAND MIX 2	#1 POT 2	#1 POT 2	
LAKE - UPLAND MIX 3	LAKE - UPLAND MIX 3	#1 POT 2	#1 POT 2	
LAKE - UPLAND MIX 4	LAKE - UPLAND MIX 4	#1 POT 4	#1 POT 4	
LID MIX 1	LID MIX 1	160 CC 1	160 CC 1	
LID MIX 2	LID MIX 2	160 CC 2	160 CC 2	
LID MIX 3	LID MIX 3	160 CC 2	160 CC 2	

MIX	PLANTING	QTY	SPACING	NOTES
LID MIX 4	LID MIX 4	160 CC 1	160 CC 1	
FOREST MIX	FOREST MIX	#5 POT 3.0M - 4.0M	#5 POT 3.0M - 4.0M	
FOREST EDGE MIX	FOREST EDGE MIX	#5 POT 3.0M - 4.0M	#5 POT 3.0M - 4.0M	
RAIN GARDEN MIX 1	RAIN GARDEN MIX 1	160 CC 0.5	160 CC 0.5	
RAIN GARDEN MIX 2	RAIN GARDEN MIX 2	160 CC 0.5	160 CC 0.5	
RAIN GARDEN MIX 3	RAIN GARDEN MIX 3	160 CC 0.5	160 CC 0.5	
RAIN GARDEN MIX 4	RAIN GARDEN MIX 4	160 CC 0.5	160 CC 0.5	
RAIN GARDEN MIX 5	RAIN GARDEN MIX 5	160 CC 0.25	160 CC 0.25	

SET NOTES



Consultant
PFS STUDIO
PLANNING + URBAN DESIGN + LANDSCAPE ARCHITECTURE
1117 Ave. St. SE, Suite 100
Edmonton, Alberta T6G 2A8
Phone: 780.443.2468

Client
Edmonton
9330 GROAT RD NW,
EDMONTON,
AB T6G 2A8
CP-8826

Department INTEGRATED INFRASTRUCTURE SERVICES

Project Name
WILLIAM HAWRELAK PARK REHABILITATION

Project Number
NOT FOR CONSTRUCTION

Issues / Revisions	LT.#	Date	By	Description
1	2021-12-22	SMC	SMC	ISSUED FOR CD RE-SUBMISSION
2	2022-03-29	SMC/NH	SMC/NH	ISSUED FOR CP SUBMISSION
3	2022-07-29	SMC/NH	SMC/NH	ISSUED FOR AMPHITHEATRE 60% SUBMISSION
4	2022-08-31	SMC/NH	SMC/NH	ISSUED FOR AMPHITHEATRE 80% SUBMISSION
5	2022-08-31	SMC/NH	SMC/NH	ISSUED FOR SITE DESIGN 1
6	2022-08-31	SMC/NH	SMC/NH	ISSUED FOR AMPHITHEATRE 90%
7	2022-10-18	SMC/NH	SMC/NH	ISSUED FOR LAKEFRONT WALK RY 80%
8	2022-10-27	SMC/NH	SMC/NH	ISSUED FOR INFORMATION - TENDER PACKAGE 1 (DEEP UTILITIES)
9	2022-11-02	SMC/NH	SMC/NH	ISSUED FOR SITE DESIGN 1 & 2 60% REV 1
10	2022-11-05	SMC/NH	SMC/NH	ISSUED FOR LAKEFRONT WALK 90%
11	2022-12-21	SMC/NH	SMC/NH	ISSUED FOR SITE DESIGN 1 & 2 90%
12	2023-02-10	SMC/NH	SMC/NH	ISSUED FOR PRE-TENDER REVIEW
13	2023-03-24	SMC/NH	SMC/NH	ISSUED FOR TENDER
14	2023-04-04	SMC/NH	SMC/NH	RE-ISSUED FOR TENDER

PLANTING SCHEDULE + KEY PLAN

Discipline	LANDSCAPE	Drawn	PFS STUDIO
Volume		Drawing Number	L7.00A
Sheet			
File	20015_L7_00_PLANTING PLAN-landfx.dwg		

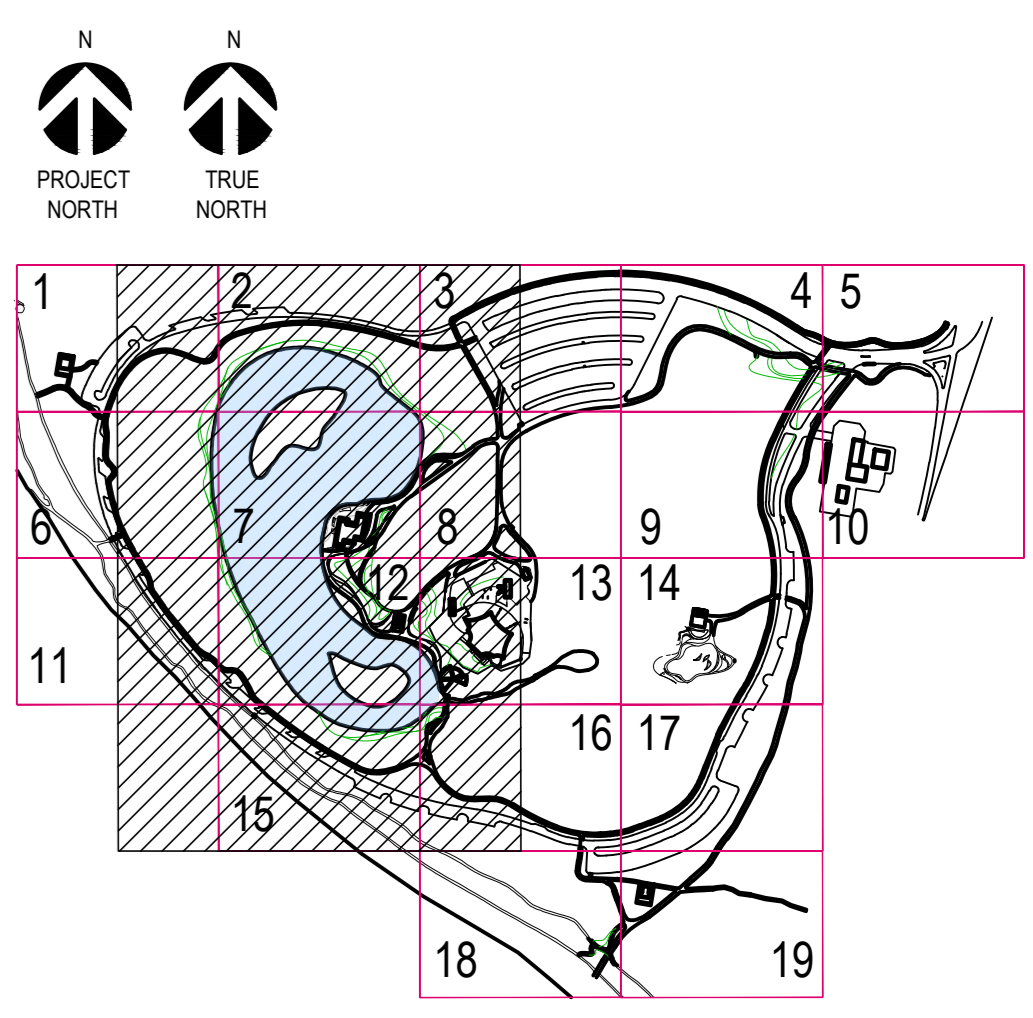


LAKE AND CREEK PLANT MIXES:

- 4: LAKE - UPLAND MIX 1
- 5: LAKE - UPLAND MIX 1
- 6: LAKE - UPLAND MIX 1
- 7: LAKE - UPLAND MIX 1
- 8: LAKE - UPLAND MIX 1
- 9: LAKE - SEASONAL MIX 1
- 10: LAKE - SEASONAL MIX 1
- 11: LAKE - SEASONAL MIX 1
- 12: LAKE - SEASONAL MIX 1
- 13: LAKE - SEASONAL MIX 1
- 14: LAKE - SEASONAL MIX 1
- 15: LAKE - SEASONAL MIX 1
- 16: LAKE - SEASONAL MIX 2
- 17: LAKE - SEASONAL MIX 2
- 18: LAKE - SEASONAL MIX 2
- 19: LAKE - SEASONAL MIX 2
- 20: LAKE - SEASONAL MIX 2
- 21: LAKE - SEASONAL MIX 2
- 22: LAKE - SEASONAL MIX 3
- 23: LAKE - SEASONAL MIX 3
- 24: LAKE - SEASONAL MIX 3
- 25: LAKE - SEASONAL MIX 3
- 26: LAKE - SEASONAL MIX 3
- 27: LAKE - SEASONAL MIX 3
- 28: LAKE - UPLAND MIX 2
- 29: LAKE - UPLAND MIX 2
- 30: LAKE - UPLAND MIX 3
- 31: LAKE - UPLAND MIX 3
- 32: LAKE - UPLAND MIX 3
- 33: LAKE - UPLAND MIX 3
- 34: LAKE - UPLAND MIX 3
- 35: LAKE - UPLAND MIX 3
- 36: LAKE - UPLAND MIX 3
- 37: UPLAND PLAN (BUFFER)
- 38: UPLAND PLAN (BUFFER)
- 39: UPLAND PLAN (BUFFER)
- 40: UPLAND PLAN (BUFFER)
- 52: SEASONAL COMMUNITY 4
- 53: SEASONAL COMMUNITY 4
- 54: LAKE - UPLAND MIX 1
- 55: LAKE - UPLAND MIX 2
- 56: LAKE - UPLAND MIX 1
- 57: LAKE - UPLAND MIX 1
- 58: LAKE - UPLAND MIX 1
- 69: LAKE - UPLAND MIX 2
- 71: LAKE - UPLAND MIX 2
- 72: LAKE - UPLAND MIX 2
- 73: LAKE - UPLAND MIX 2
- 74: LAKE - UPLAND MIX 2
- 75: LAKE - UPLAND MIX 3
- 76: ORNAMENTAL, SOLIDAGO RIGIDA - REFER TO SHRUB LIST
- 77: ORNAMENTAL, ASCLEPIAS SPECIOSA - REFER TO SHRUB LIST
- 78: LAKE - UPLAND MIX 4
- 79: ORNAMENTAL, SOLIDAGO RIGIDA - REFER TO SHRUB LIST
- 80: ORNAMENTAL, ASCLEPIAS SPECIOSA - REFER TO SHRUB LIST
- 81: LAKE - SEASONAL MIX 3
- 90: RAIN GARDEN MIX 1
- 91: RAIN GARDEN MIX 2
- 92: RAIN GARDEN MIX 3
- 93: RAIN GARDEN MIX 4
- 94: RAIN GARDEN MIX 5

SET NOTES
(REFERS TO ALL DRAWINGS IN THIS SET)

NOTE:
MASTER PLANT SCHEDULE ON L7.00A



WATERFRONT BUFFER REFER TO L7.00A FOR FULL SCHEDULE

RUN-IN/
RUN-OUT DECK

LAKE BUFFER PLANTING REFER TO L7.00A FOR FULL SCHEDULE

THE POND

ISLAND

LAKE

1 WATERFRONT EDGE PLANTING
SCALE: N.T.S.

Consultant
PFS STUDIO
PLANNING + URBAN DESIGN + LANDSCAPE ARCHITECTURE
PFS CONSULTANTS ARCHITECTURAL
THE HAWK GROUP ARCHITECTURAL, COLLABORATIVE INC.
111 Prince St. SE
Calgary, AB T2H 0G5

Set Notes:
1. This drawing is the property of PFS STUDIO and may not be reproduced without permission, and unless the reproduction carries this name. All designs and other information shown on this drawing are for use on the specific project only, and shall not be used otherwise without the written permission of the copyright holder.
2. Verify all dimensions, elevations, and datum, report any errors and/or discrepancies to the Consultant prior to construction.
3. Do not scale drawings.
4. This drawing supersedes previous issues.

CONSULTANT PROJECT NO. 20015

Seal	Permit NOT FOR CONSTRUCTION
------	--------------------------------

Edmonton
WILLIAM HAWRELAK PARK REHABILITATION
9330 GROAT RD NW,
EDMONTON,
AB T6G 2A8
CP-8826

Department INTEGRATED INFRASTRUCTURE SERVICES

Issue / Revisions	LR.#	Date	By	Description
1	2021-12-22	SAC		ISSUED FOR DD RE-SUBMISSION
2	2022-03-25	SMCMH		ISSUED FOR DP SUBMISSION
3	2022-07-25	SMCMH		ISSUED FOR AMPHITHEATRE 60% SUBMISSION
4	2022-08-01	SMCMH		ISSUED FOR AMPHITHEATRE R1 60% SUBMISSION
5	2022-08-31	SMCMH		ISSUED FOR SITE DESIGN 1
6	2022-09-09	SMCMH		ISSUED FOR AMPHITHEATRE 80%
7	2022-10-18	SMCMH		ISSUED FOR LAKEFRONT WALK R1 80%
8	2022-10-27	SMCMH		ISSUED FOR INFORMATION - TENDER PACKAGE 1 (DEEP UTILITIES)
9	2022-11-02	SMCMH		ISSUED FOR SITE DESIGN 1 & 2 80% REV.1
10	2022-11-05	SMCMH		ISSUED FOR LAKEFRONT WALK 90%
11	2022-12-21	SMCMH		ISSUED FOR SITE DESIGN 1 & 2 90%
12	2023-02-10	SMCMH		ISSUED FOR PRE-TENDER REVIEW
13	2023-03-24	SMCMH		ISSUED FOR TENDER
14	2023-04-04	SMCMH		RE-ISSUED FOR TENDER

Drawing Title **PLANTING SCHEDULE**

Discipline	LANDSCAPE	Drawn	PFS STUDIO
Volume		Drawing Number	L7.00B
Sheet			
File	20015_L7.00_PLANTING PLAN-landfx.dwg		