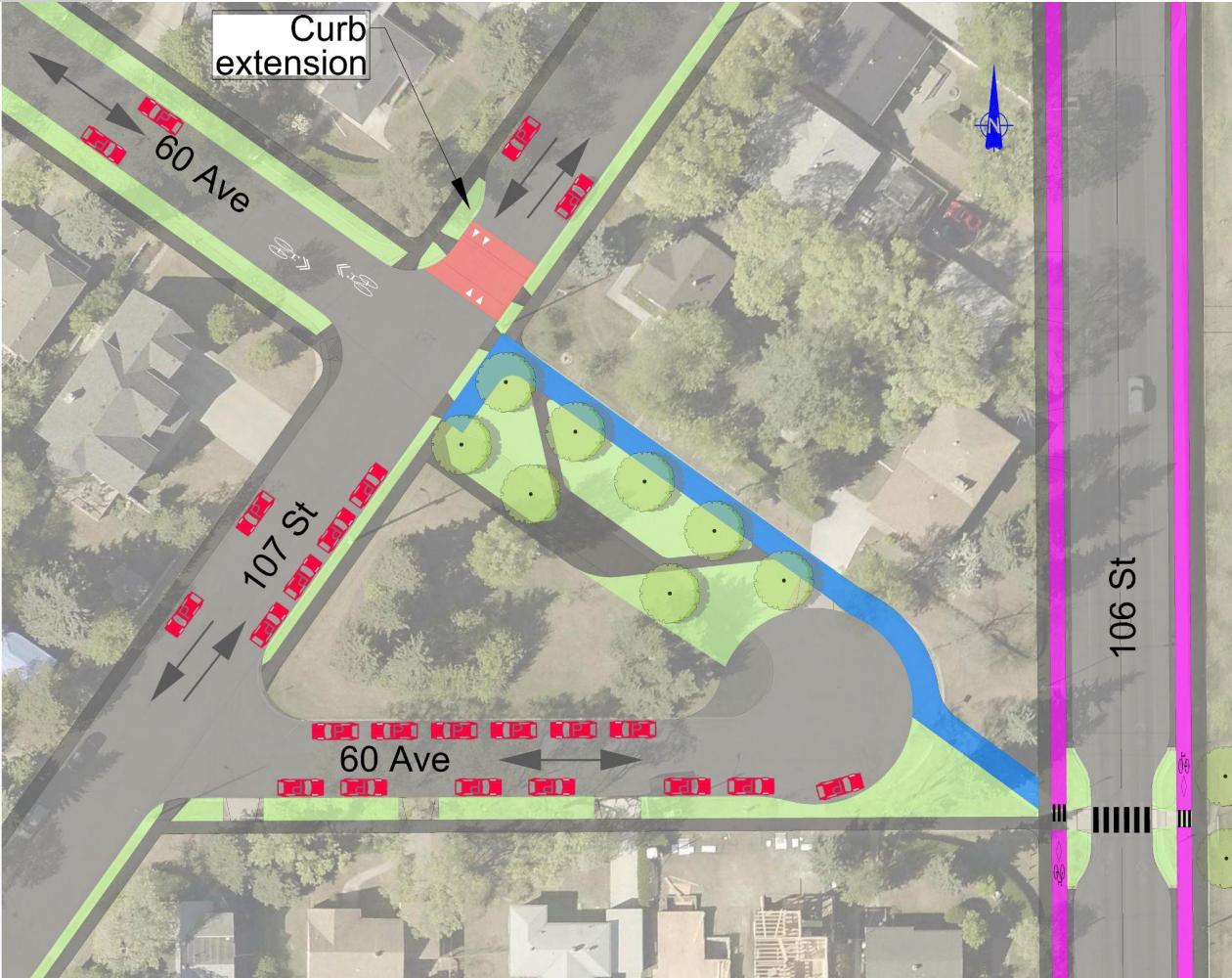













CONCEPT PLAN



-  Raised crosswalk
-  Sidewalk
-  Shared roadway
-  Shared-use path
-  Separated bike lane
-  Landscaped area
-  New tree
-  Parked vehicle
-  Direction of vehicle travel

CLOSURE AREA



Aerial Image captured May 2022



Comments

- Need more information on proposal



ADVANCED NOTICE
July 27, 2022



CITY WEBPAGE
July 28, 2022



PUBLIC HEARING
NOTICE
April 20, 2023



JOURNAL AD
April 28 and May
6, 2023



ADMINISTRATION'S RECOMMENDATION: **APPROVAL**