

Charter Bylaw 20549

A Bylaw to amend Bylaw 12800, as amended,  
The Edmonton Zoning Bylaw  
Amendment No. 3676

WHEREAS portions of Lot F, Block 1, Plan 1422586 and portions of Lot A, Block 1, Plan 1322811; located at 14931 - Ellerslie Road SW and 215 - Hays Ridge Boulevard SW, Hays Ridge, Edmonton, Alberta, are specified on the Zoning Map as (AG) Agricultural Zone; and

WHEREAS an application was made to rezone the above described property to (RLD) Residential Low Density Zone, (A) Metropolitan Recreation Zone, (PU) Public Utility Zone;

NOW THEREFORE after due compliance with the relevant provisions of the Municipal Government Act RSA 2000, ch. M-26, as amended, the Municipal Council of the City of Edmonton duly assembled enacts as follows:

1. The Zoning Map, being Part III to Bylaw 12800 The Edmonton Zoning Bylaw is hereby amended by rezoning the lands legally described as portions of Lot F, Block 1, Plan 1422586 and portions of Lot A, Block 1, Plan 1322811; located at 14931 - Ellerslie Road SW and 215 - Hays Ridge Boulevard SW, Hays Ridge, Edmonton, Alberta, which lands are shown on the sketch plan attached as Schedule "A", from (AG) Agricultural Zone to (RLD) Residential Low Density Zone, (A) Metropolitan Recreation Zone, (PU) Public Utility Zone.

READ a first time this	day of	, A. D. 2023;
READ a second time this	day of	, A. D. 2023;
READ a third time this	day of	, A. D. 2023;
SIGNED and PASSED this	day of	, A. D. 2023.

THE CITY OF EDMONTON

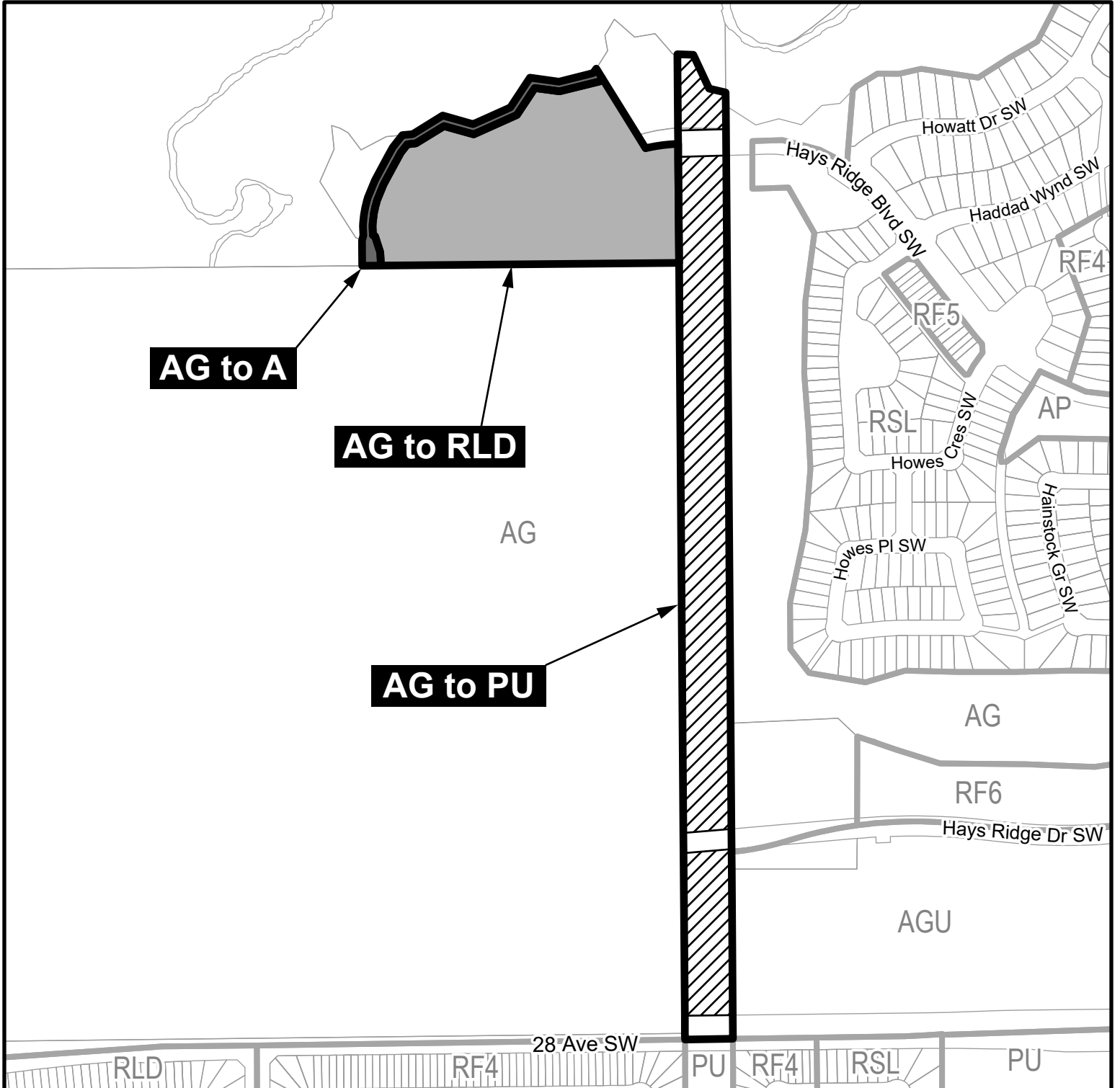
---



MAYOR

---

CITY CLERK

# CHARTER BYLAW 20549



 AG to RLD  
 AG to A

 AG to PU

