

Bylaw 20593

A Bylaw to amend Bylaw 11618, as amended,
being the Oliver Area Redevelopment Plan

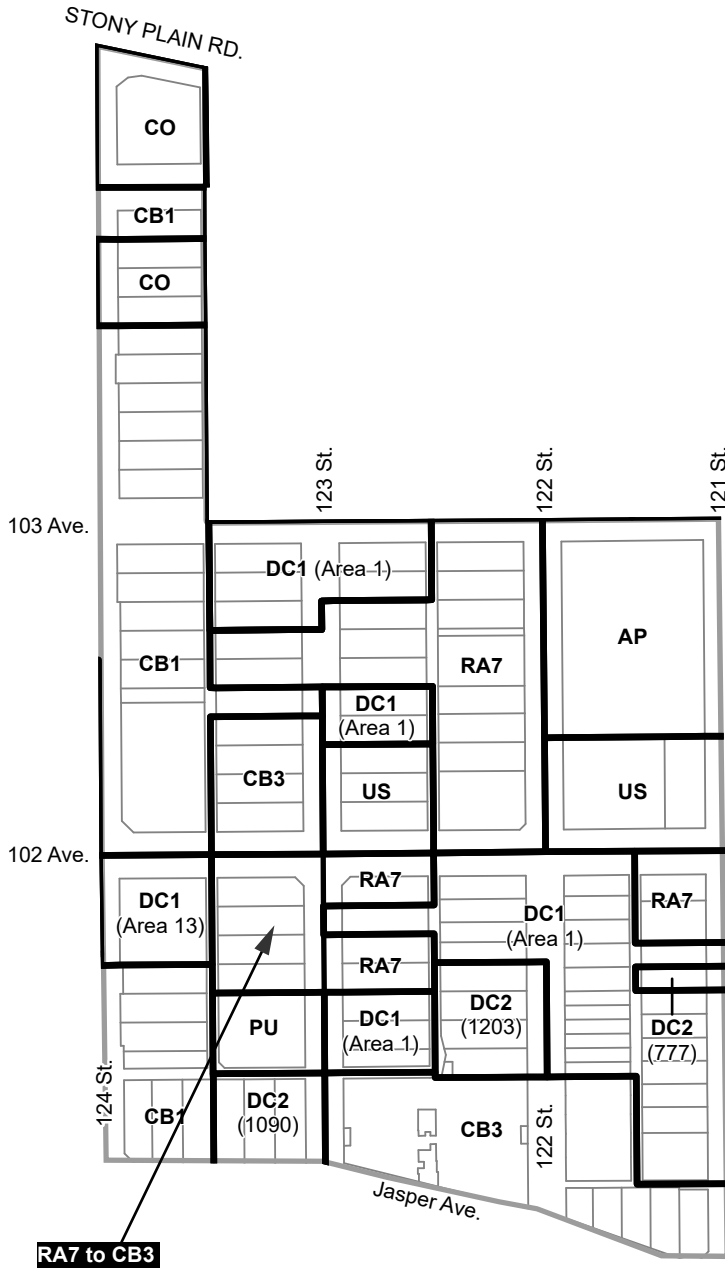
WHEREAS pursuant to the authority granted to it, City Council on December 9, 1997, passed Bylaw 11618, as amended, being a bylaw to adopt the Oliver Area Redevelopment Plan; and

WHEREAS an application was received to amend Bylaw 11618, as amended, the Oliver Area Redevelopment Plan;


WHEREAS City Council considers it desirable to amend the Oliver Area Redevelopment Plan;

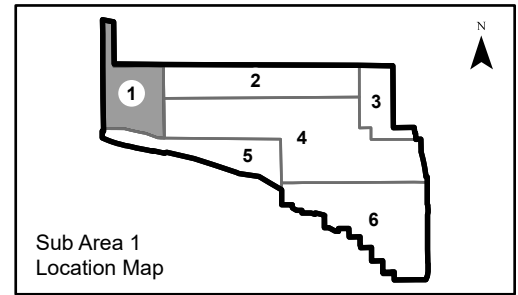
NOW THEREFORE after due compliance with the relevant provisions of the Municipal Government Act RSA 2000, ch. M-26, as amended, the Municipal Council of the City of Edmonton duly assembled enacts as follows:

1. That Bylaw 11618, the Oliver Area Redevelopment Plan is hereby amended by the following:
 - a. deleting Policy 5.5.1.8 in its entirety and replacing it with: “Redevelopment on other block faces within this Sub Area, which are predominantly developed with low rise apartments, may consist of any form of residential development from single detached residential up to and including low rise apartments. The lands at the northwest and southwest corner of 102 Avenue and 123 Street, lands directly adjacent to Jasper Avenue between 121 Street and 123 Street, and the two lots located west of 123 Street may be developed with mixed-use, mid to high rise buildings. A portion of the west side of 122 Street may be developed as a mid rise residential building. Conversion of single detached structures on isolated lots within these block faces to commercial or office uses is acceptable provided that appropriate landscaping and screening is incorporated into the development to minimize negative impacts on adjacent residential developments.”



Map 6 Sub Area 1 - Zoning

- RA7** Low Rise Apartment
- CB1** Low Intensity Business
- CO** Commercial Office
- US** Urban Service
- AP** Public Parks
- DC1** Direct Development Control Provision
- DC2** Site Specific Development Control Provision
- CB3** Commercial Mixed Business Zone
- PU** Public Utility
-  Sub Area 1 Boundary



Sub Area 1
Location Map