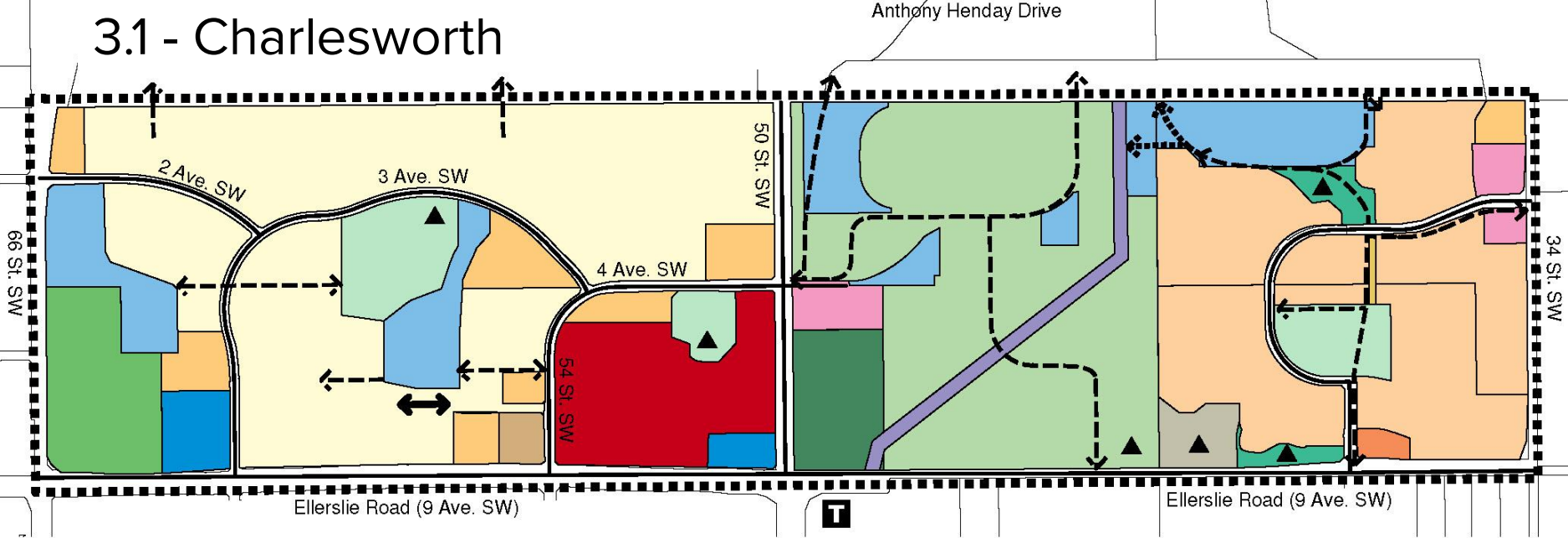


3.1 - Charlesworth



BYLAW 18835 CHARLESWORTH Neighbourhood Structure Plan

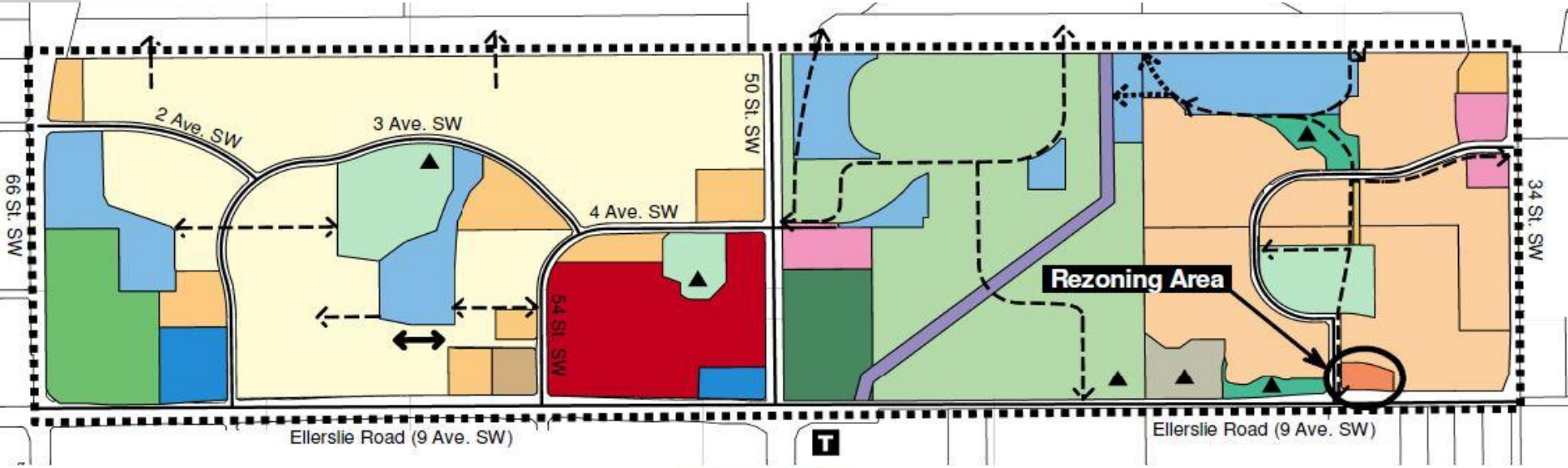
- Low Density Residential
- Medium Density Residential
- High Density Residential
- Mixed Residential
- Mixed Use
- Proposed / Existing Religious Assembly
- Institutional
- Neighbourhood Commercial

- Community Commercial
- School / Park
- City Level Park
- Open Space (MR)
- Stormwater Management Facility
- Pipeline Right-of-Way
- Environmental Reserve
- Public Utility Lot

- Natural Area (MR)
- Natural Area
- Transit Station
- Collector / Arterial Roadway
- Local Roadway Connection
- Shared Use Path
- Potential Shared Use Path
- NSP Boundary



3.1 - Charlesworth (amendment -wrong bylaw # or map)



BYLAW 18835
CHARLESWORTH
 Neighbourhood Structure Plan
 (as amended)

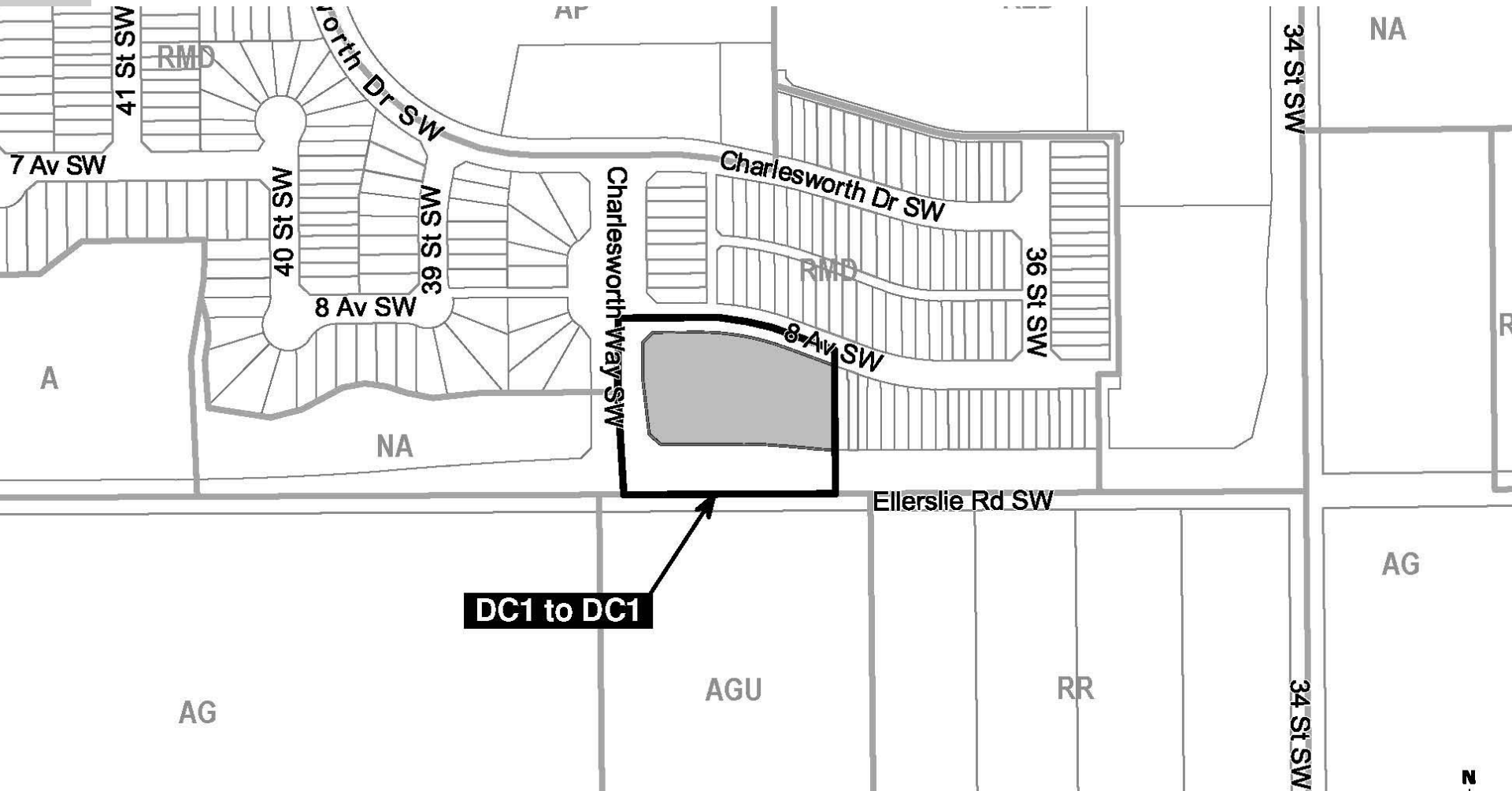
- Low Density Residential
- Medium Density Residential
- High Density Residential
- Mixed Residential
- Mixed Use
- Proposed / Existing Religious Assembly
- Institutional
- Neighbourhood Commercial

- Community Commercial
- School / Park
- City Level Park
- Open Space (MR)
- Stormwater Management Facility
- Pipeline Right-of-Way
- Environmental Reserve
- Public Utility Lot

- Natural Area (MR)
- Natural Area
- Transit Station
- Collector / Arterial Roadway
- Local Roadway Connection
- Shared Use Path
- Potential Shared Use Path
- NSP Boundary



3 3.1 - Charlesworth



4 3.1 - Charlesworth



Aerial Image captured May 2019