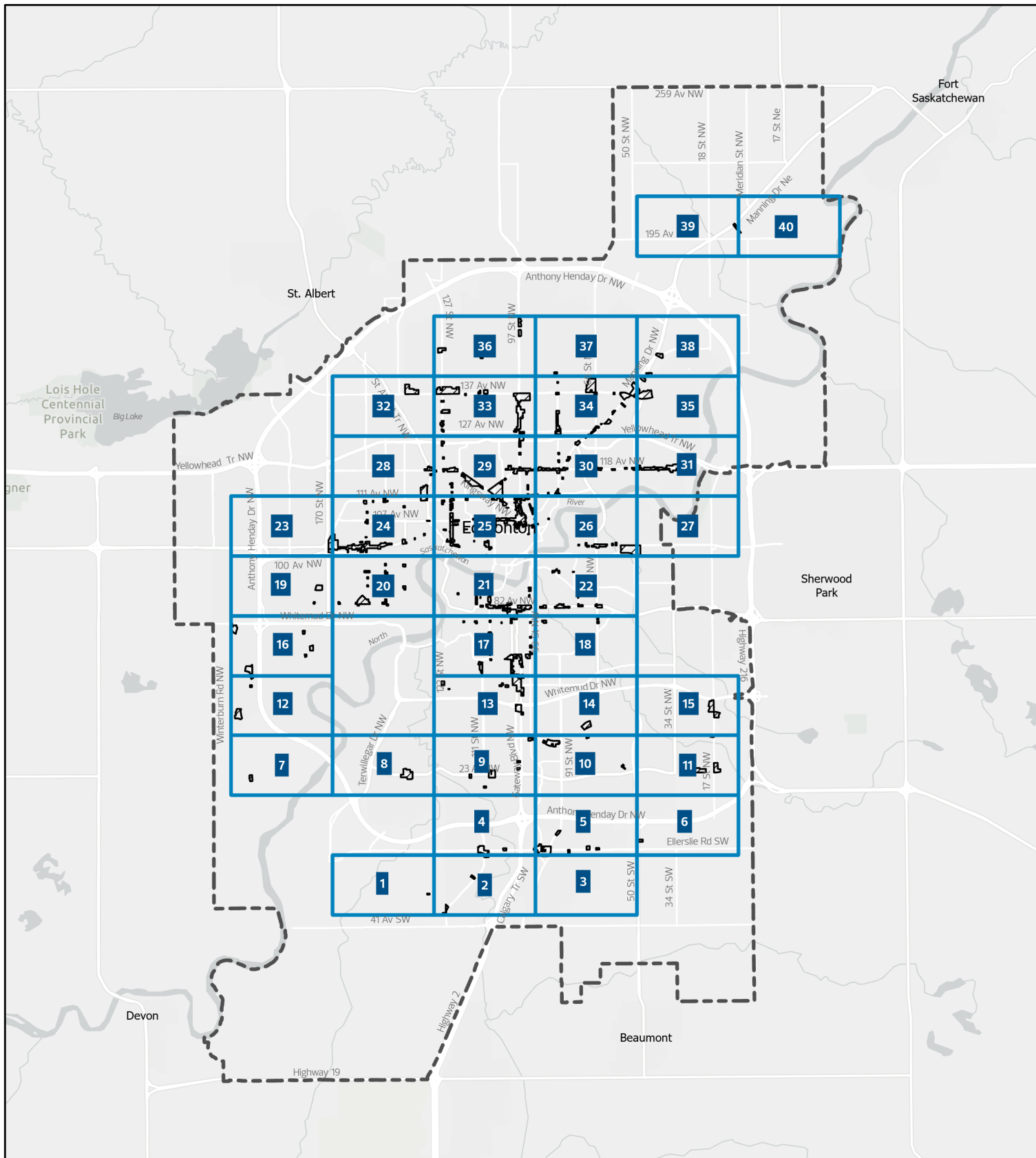
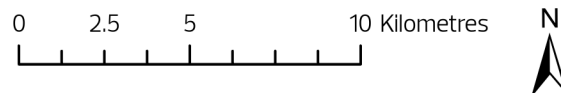


# Schedule 'C': Commercial Zones in Nodes and Corridors

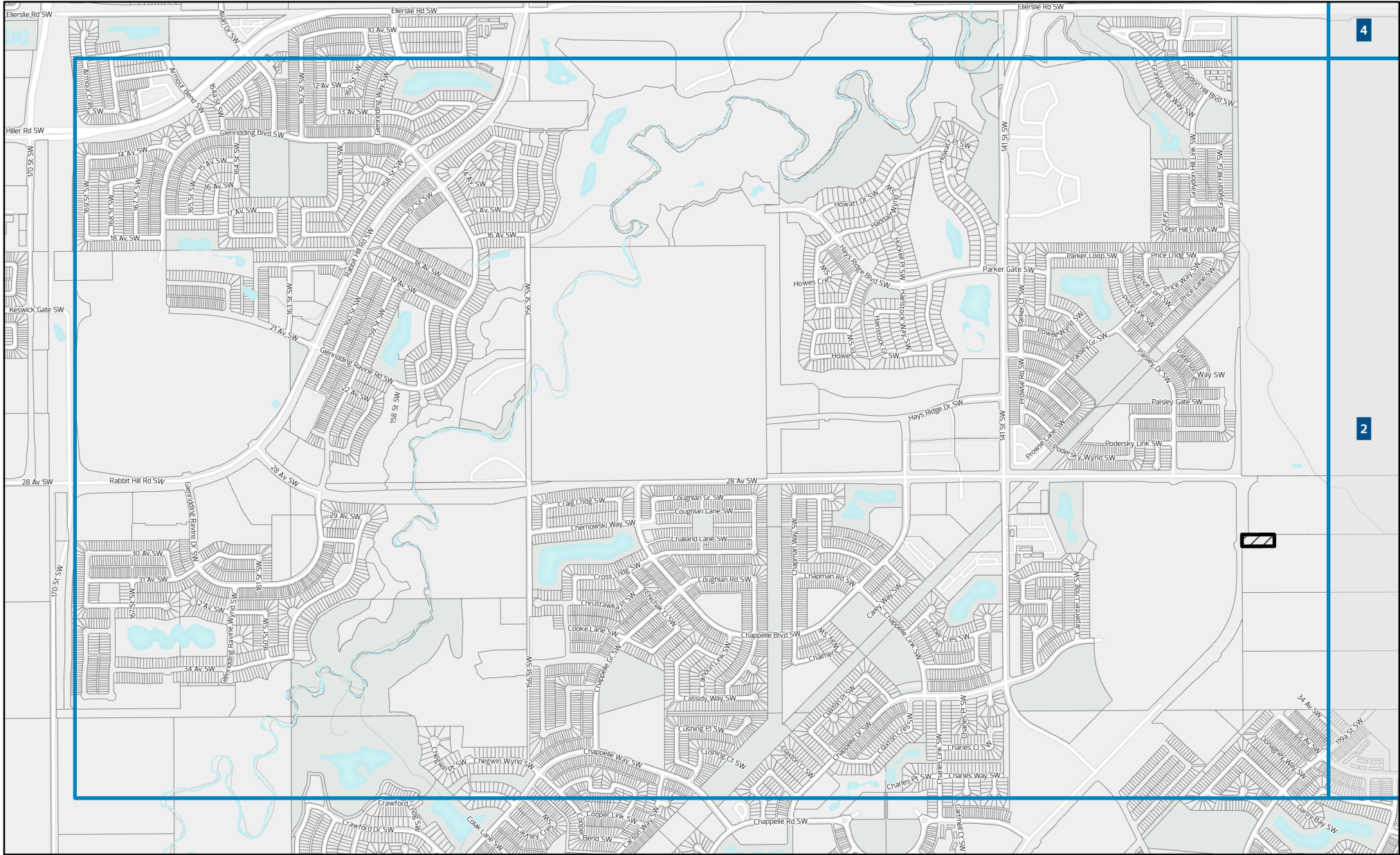






- Area of Application
- City of Edmonton Boundary
- Map Number

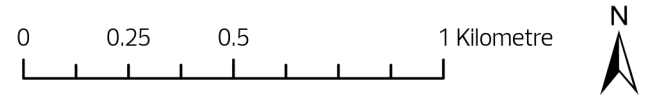


# Charter Bylaw 21001

## Schedule 'C' – Commercial Zones in Nodes and Corridors



-  Area of Application
-  Titled Lot
-  City of Edmonton Boundary
-  Map Number

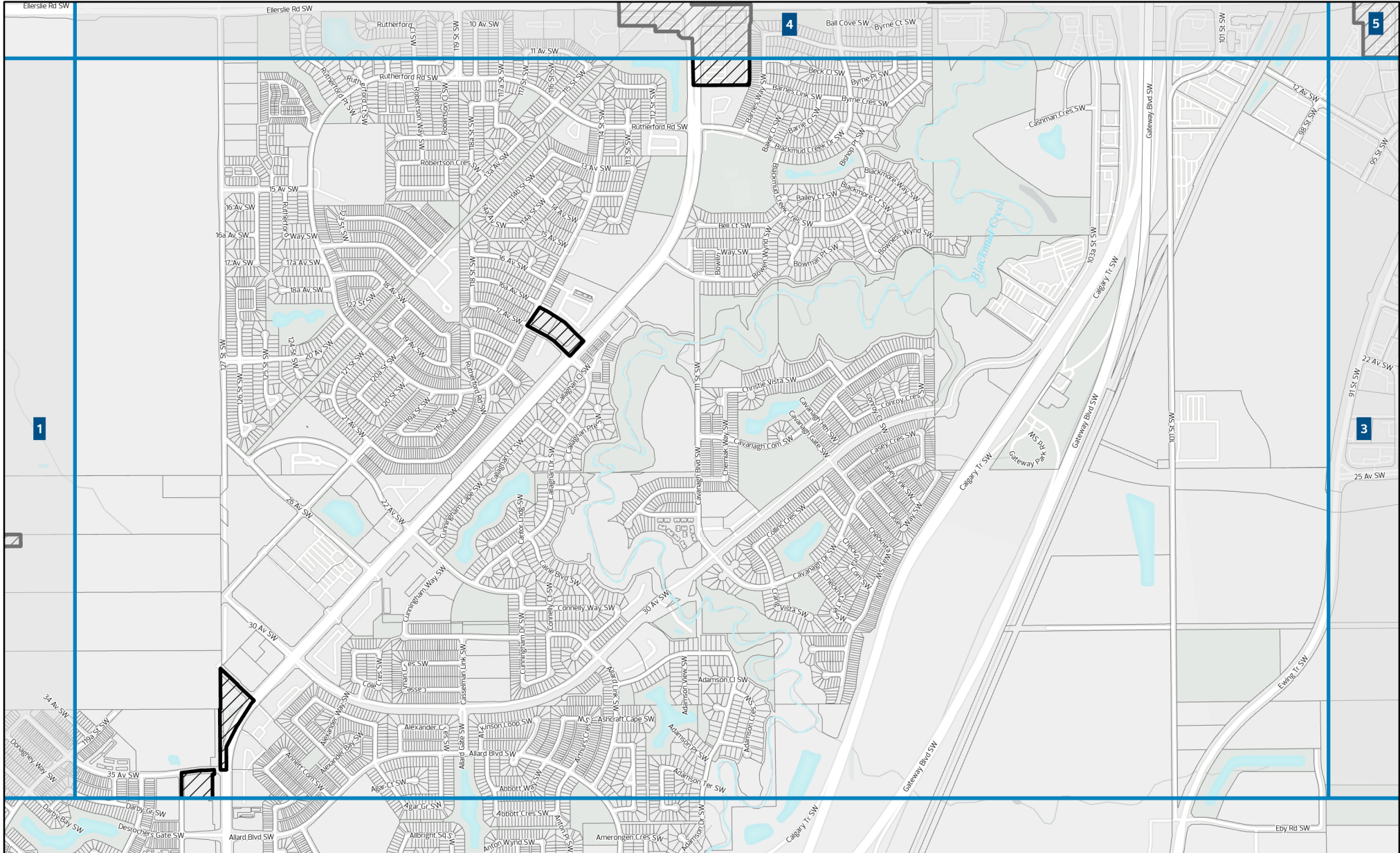






Map Number: 1



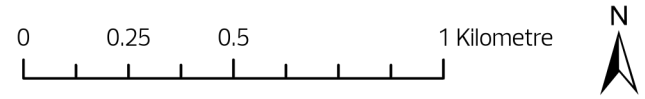
# Charter Bylaw 21001

## Schedule 'C' – Commercial Zones in Nodes and Corridors



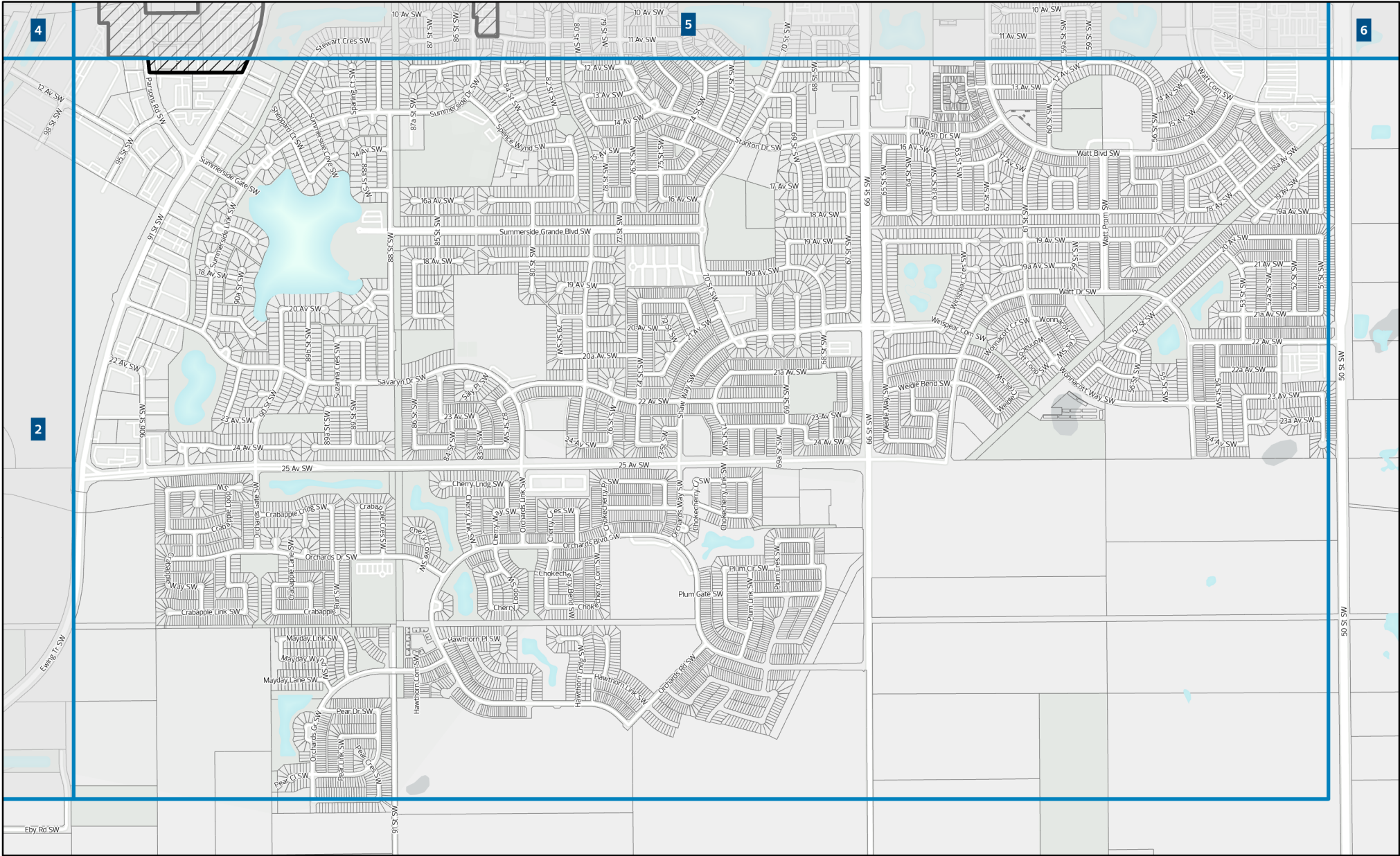
-  Area of Application
-  Titled Lot
-  City of Edmonton Boundary
-  Map Number

Map Number: 2



# Charter Bylaw 21001

## Schedule 'C' – Commercial Zones in Nodes and Corridors



- Area of Application
- Titled Lot
- City of Edmonton Boundary
- Map Number

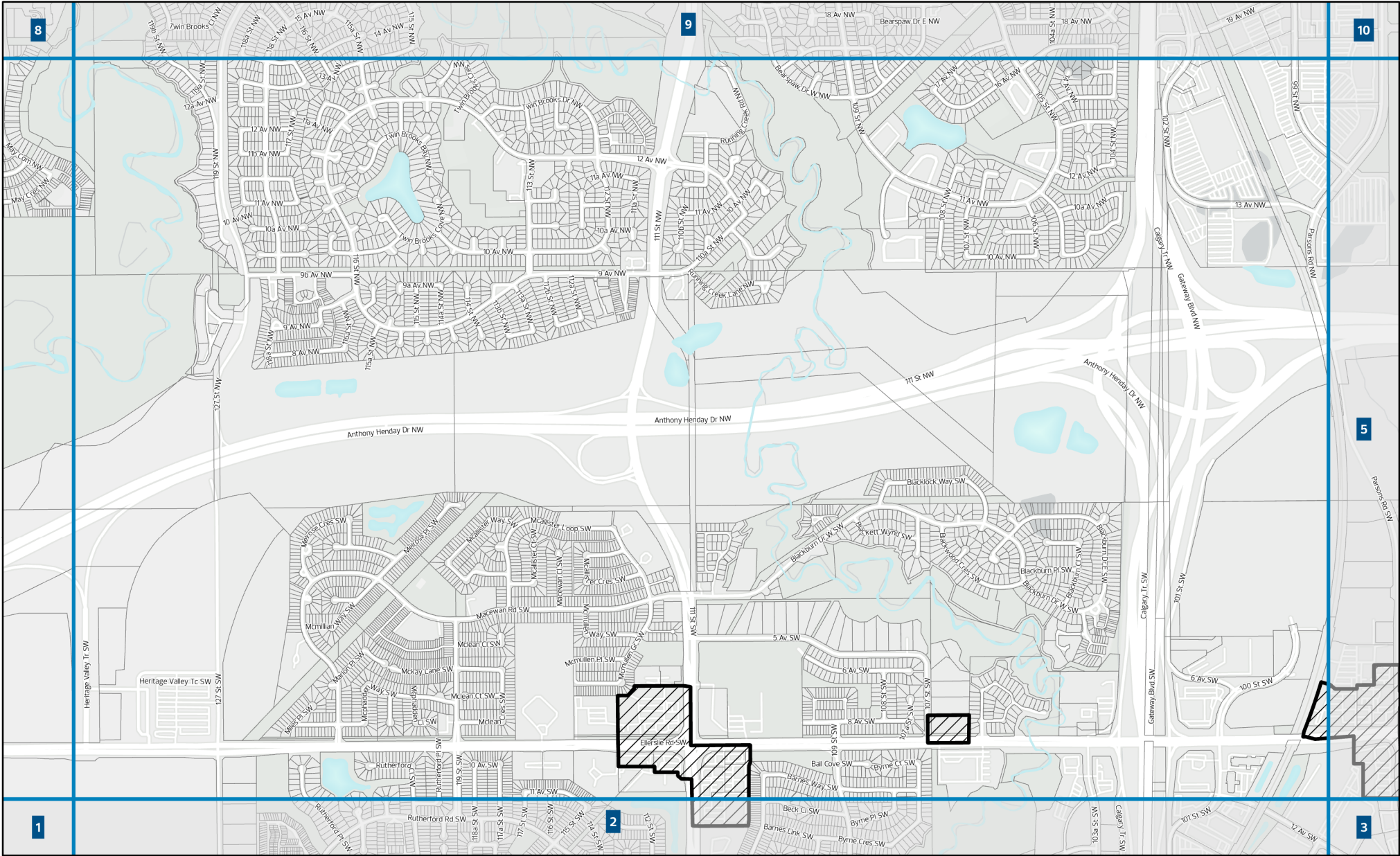


Map Number: 3



# Charter Bylaw 21001

## Schedule 'C' – Commercial Zones in Nodes and Corridors



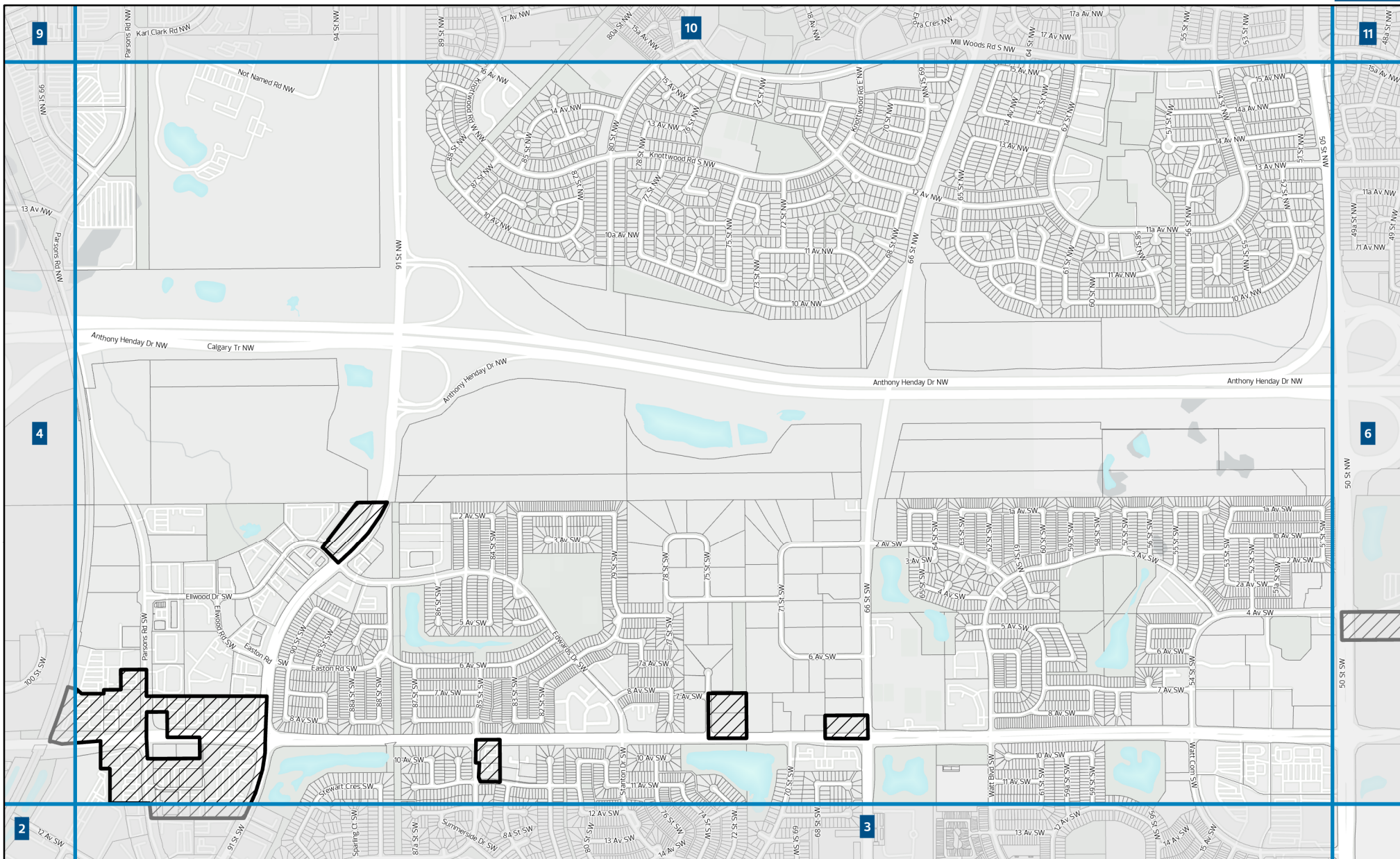
- Area of Application
- Titled Lot
- City of Edmonton Boundary
- Map Number



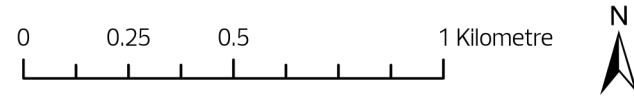


# Charter Bylaw 21001

## Schedule 'C' – Commercial Zones in Nodes and Corridors

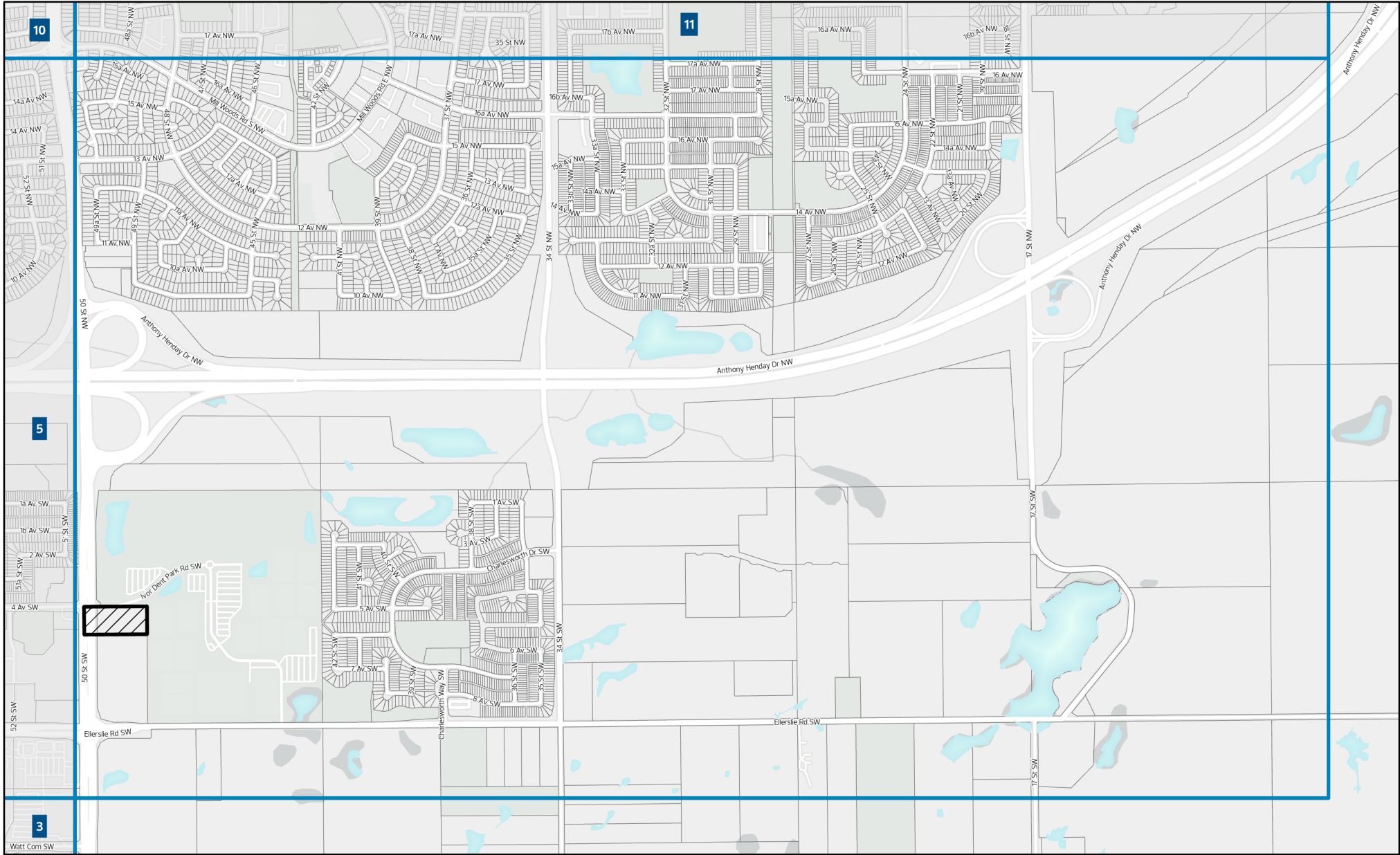


- Area of Application
- Titled Lot
- City of Edmonton Boundary
- Map Number

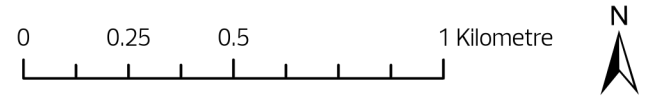


Map Number: 5

# Charter Bylaw 21001 Schedule 'C' – Commercial Zones in Nodes and Corridors



- Area of Application
- Titled Lot
- City of Edmonton Boundary
- Map Number

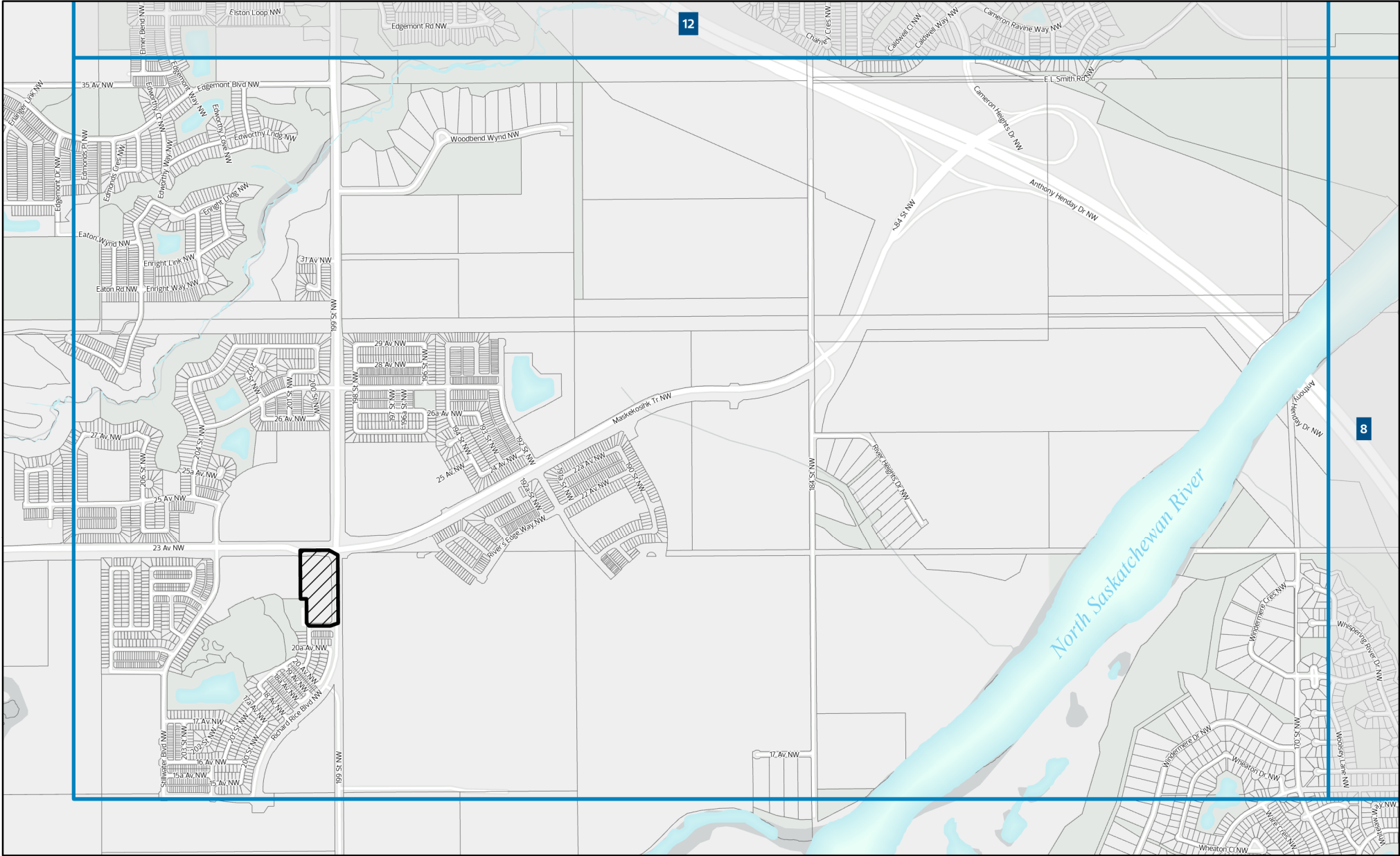






Map Number: 6



# Charter Bylaw 21001

## Schedule 'C' – Commercial Zones in Nodes and Corridors



-  Area of Application
-  Titled Lot
-  City of Edmonton Boundary
-  Map Number

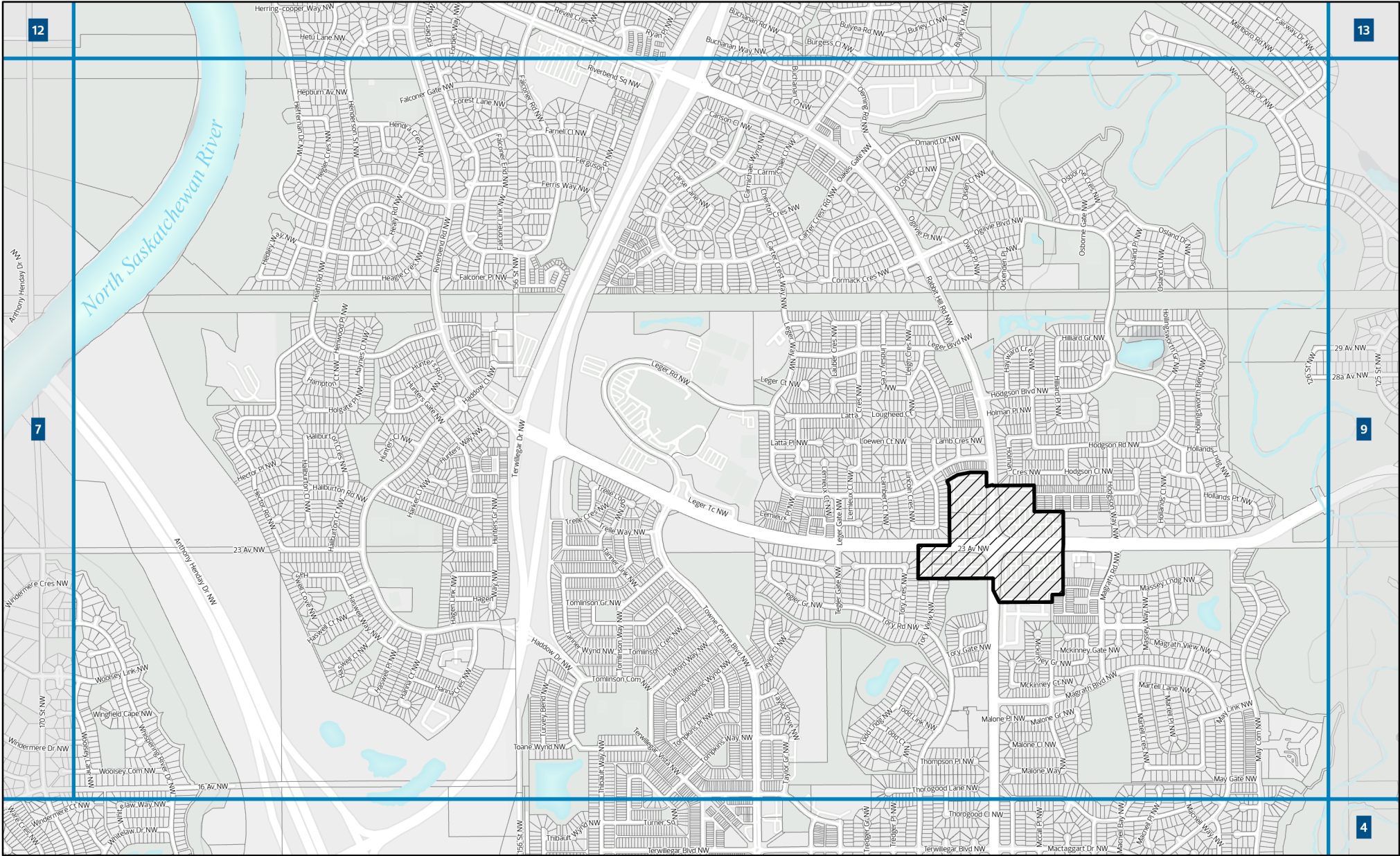






Map Number: 7



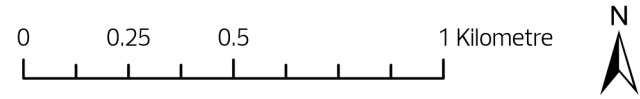
# Charter Bylaw 21001

## Schedule 'C' – Commercial Zones in Nodes and Corridors



-  Area of Application
-  Titled Lot
-  City of Edmonton Boundary
-  Map Number

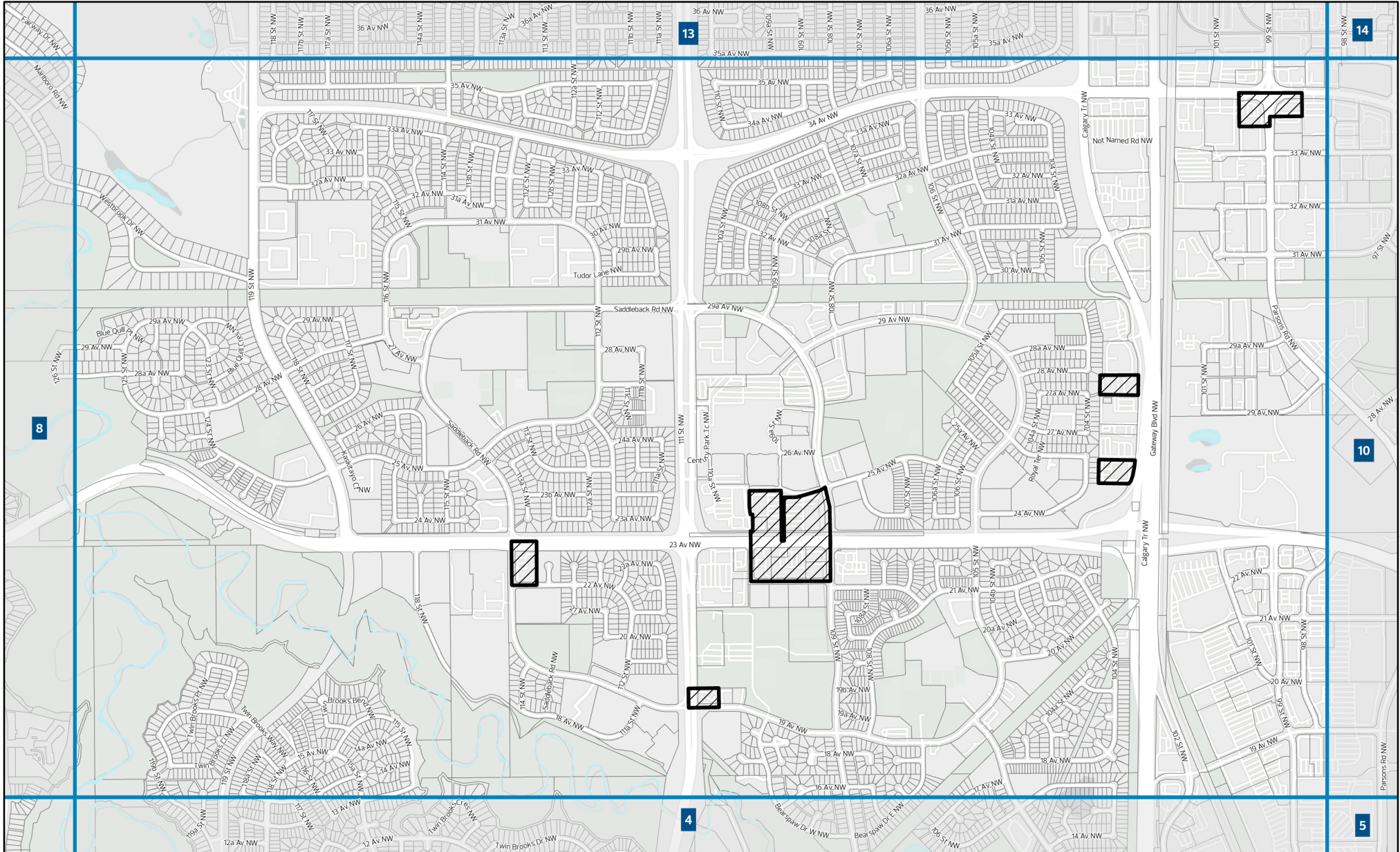
Map Number: 8







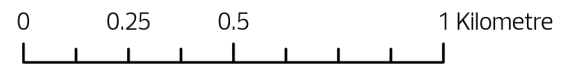


# Charter Bylaw 21001

## Schedule 'C' – Commercial Zones in Nodes and Corridors



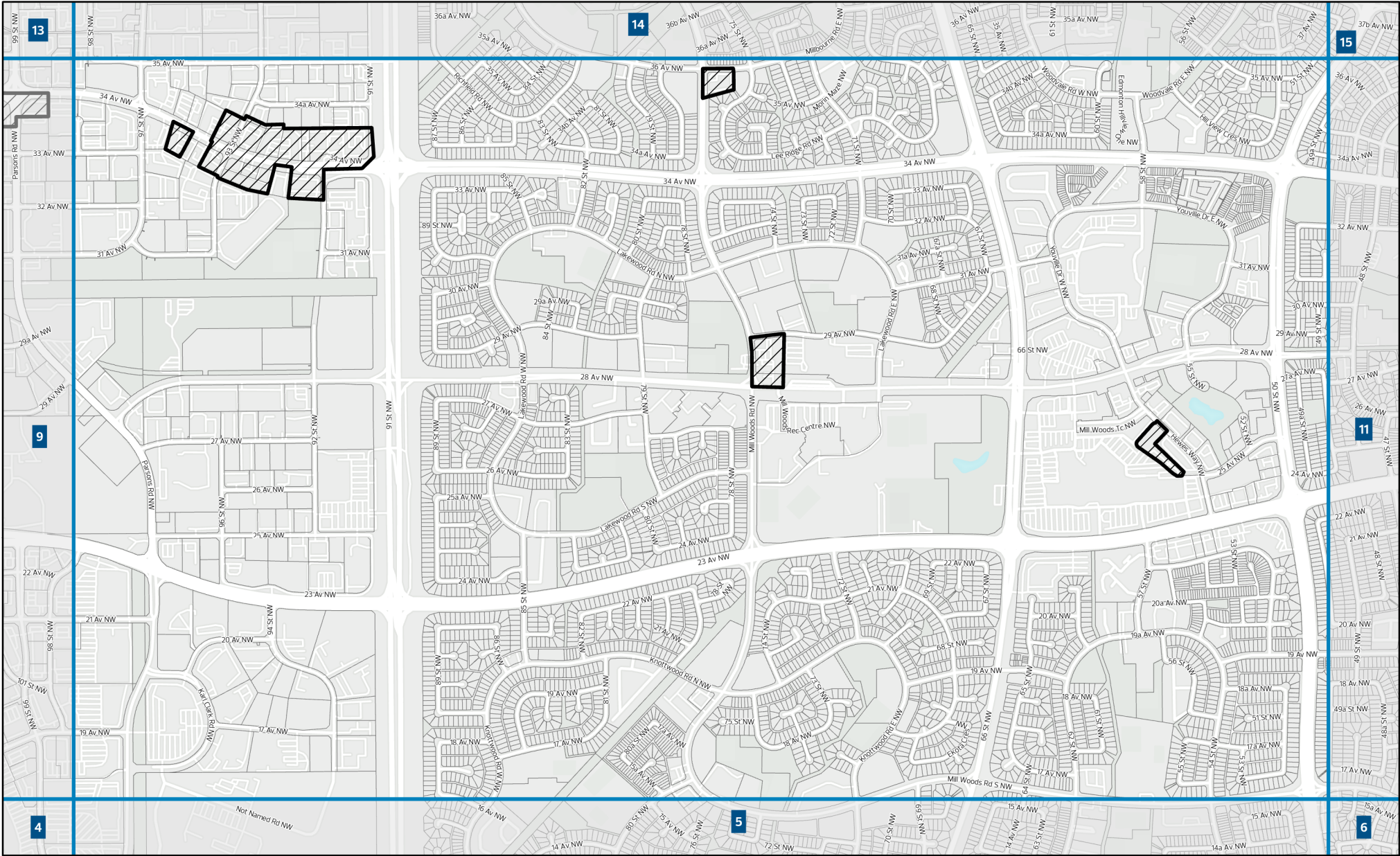
-  Area of Application
-  Titled Lot
-  City of Edmonton Boundary
-  Map Number





# Charter Bylaw 21001

## Schedule 'C' - Commercial Zones in Nodes and Corridors



- Area of Application
- Titled Lot
- City of Edmonton Boundary
- Map Number

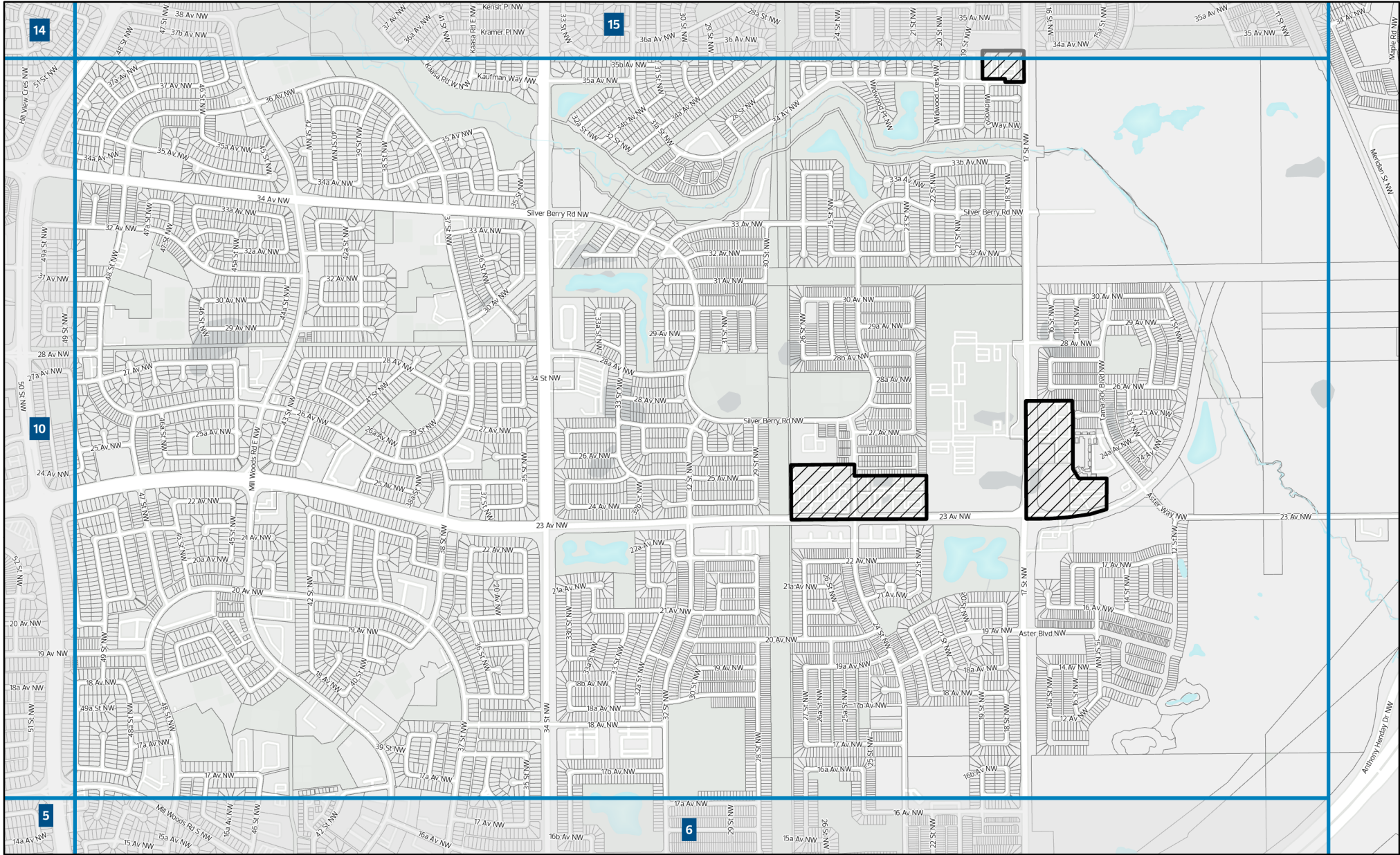






Map Number: 10

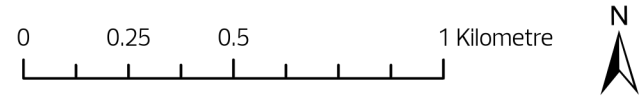


# Charter Bylaw 21001

## Schedule 'C' – Commercial Zones in Nodes and Corridors



-  Area of Application
-  Titled Lot
-  City of Edmonton Boundary
-  Map Number

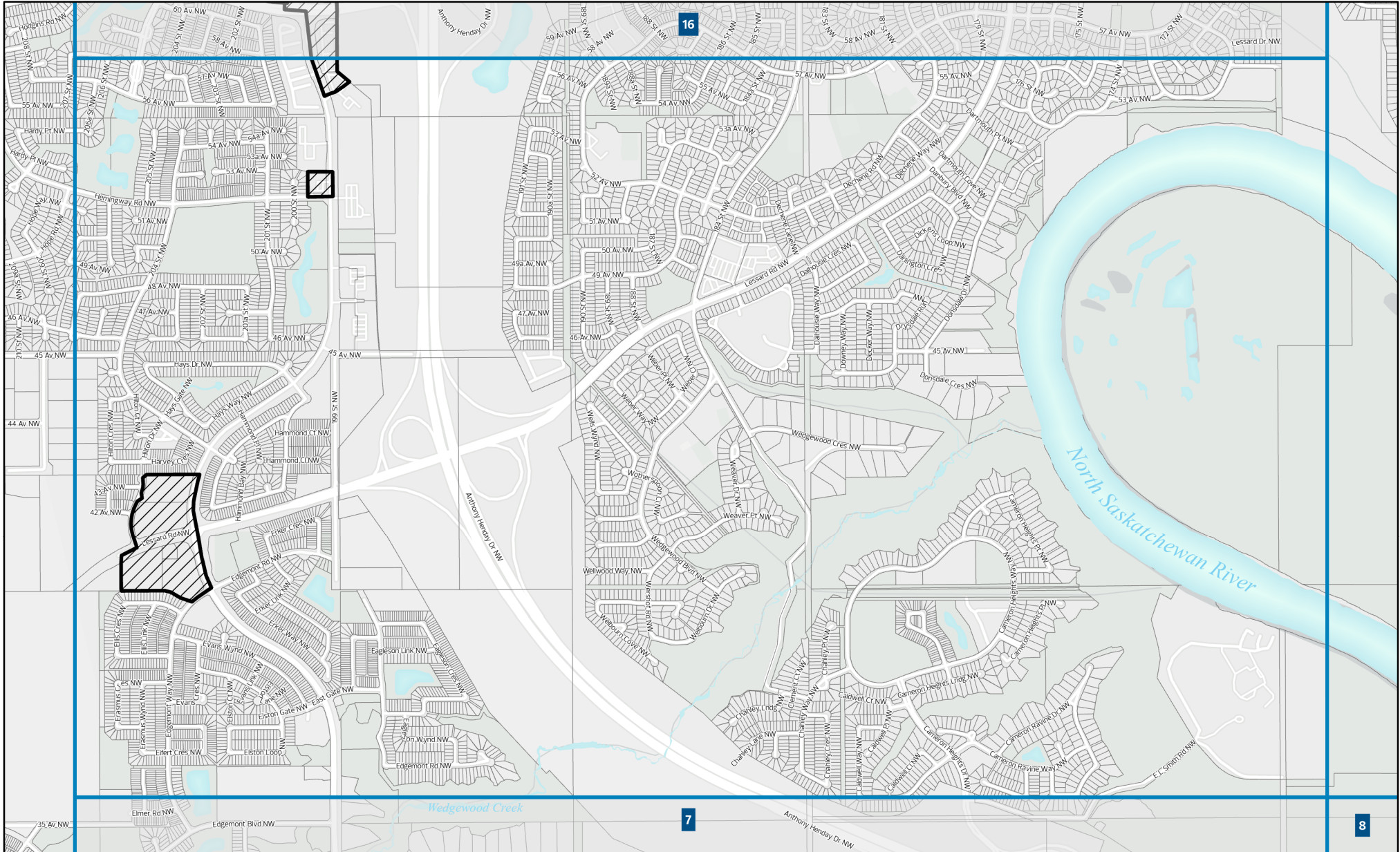






Map Number: 11




# Charter Bylaw 21001

## Schedule 'C' – Commercial Zones in Nodes and Corridors

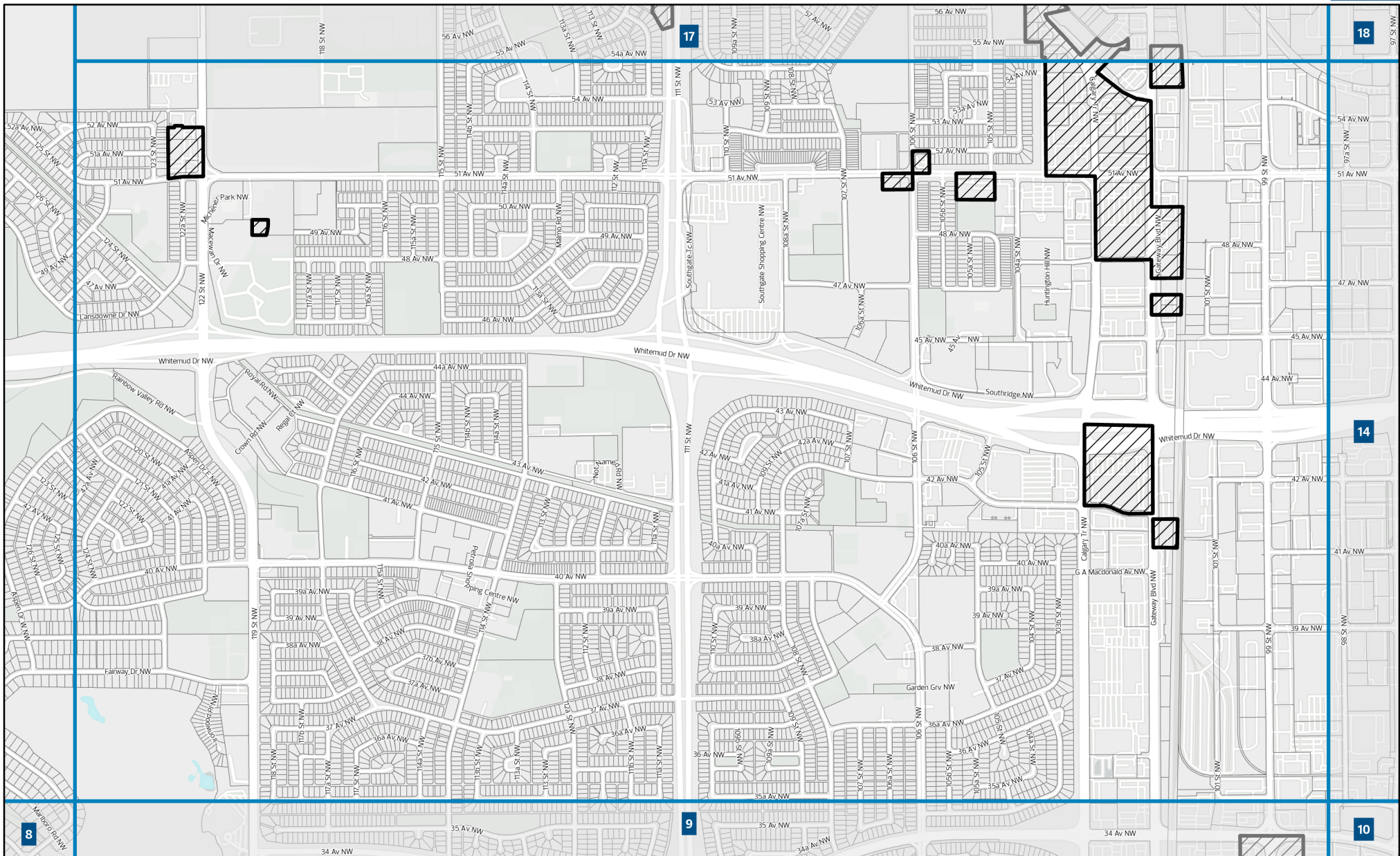


-  Area of Application
-  Titled Lot
-  City of Edmonton Boundary
-  Map Number



# Charter Bylaw 21001

## Schedule 'C' – Commercial Zones in Nodes and Corridors



- Area of Application
- Titled Lot
- City of Edmonton Boundary
- Map Number

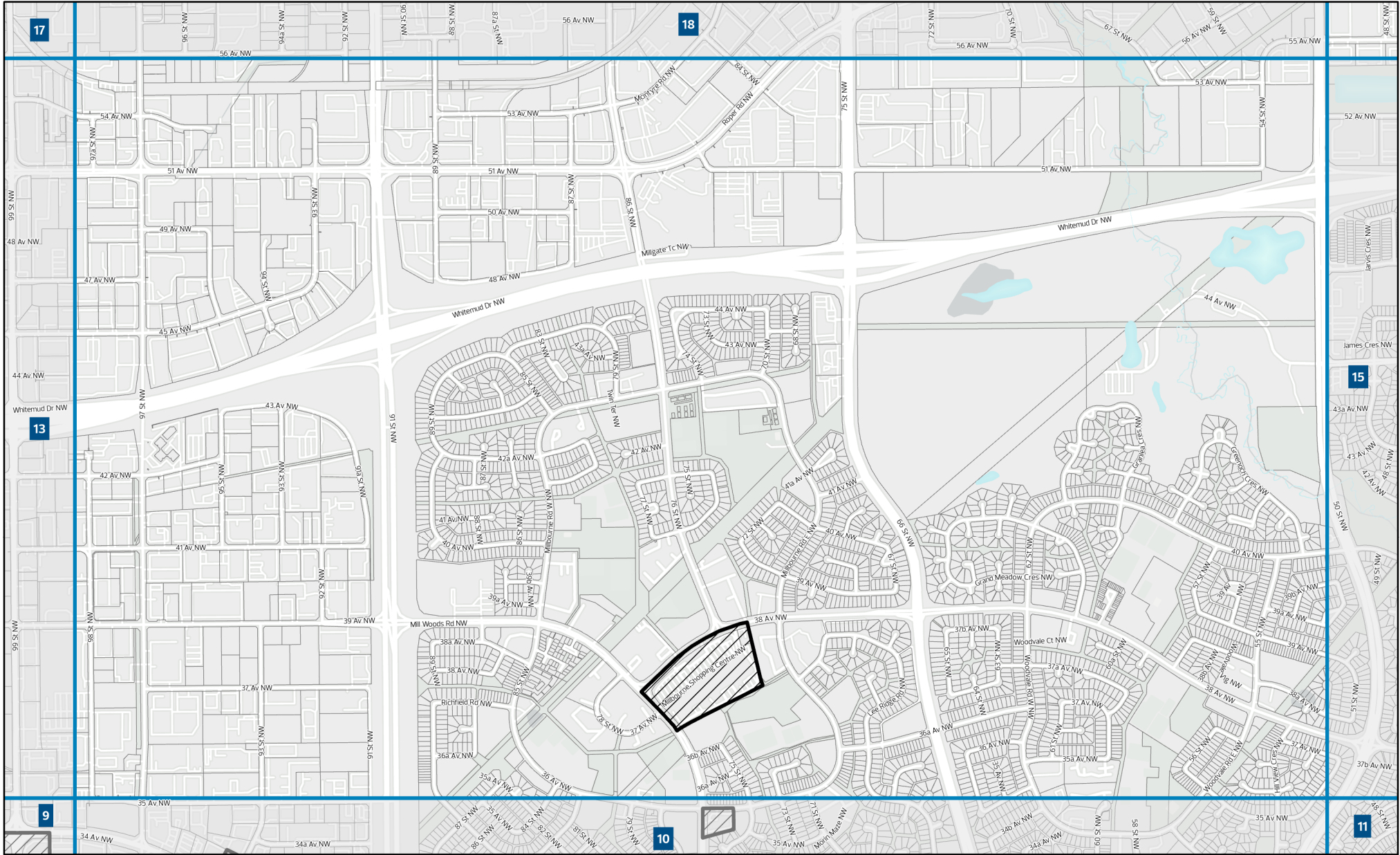






Map Number: 13

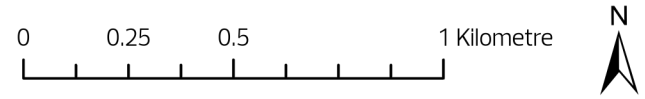


# Charter Bylaw 21001

## Schedule 'C' - Commercial Zones in Nodes and Corridors



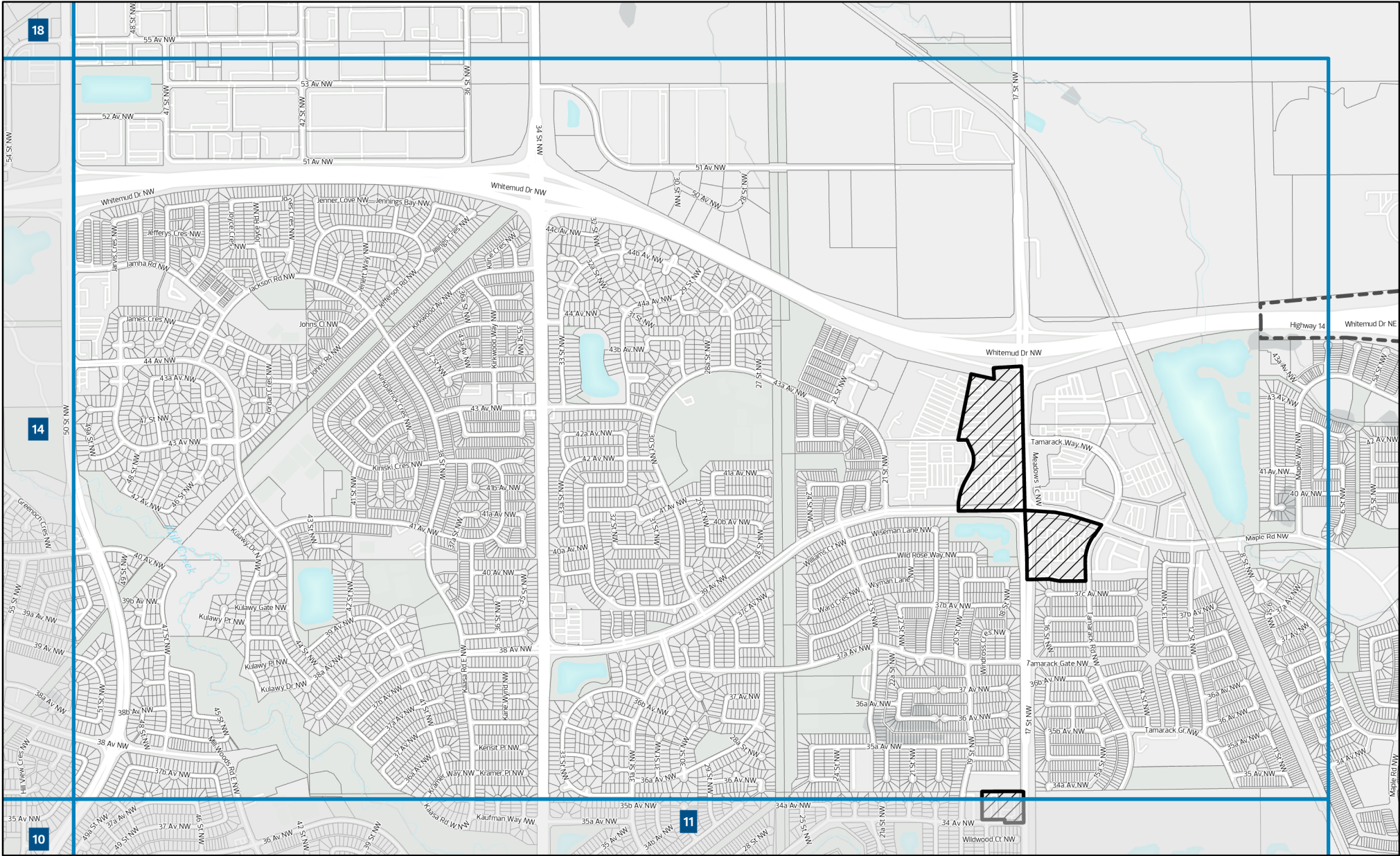
-  Area of Application
-  Titled Lot
-  City of Edmonton Boundary
-  Map Number









# Charter Bylaw 21001

## Schedule 'C' – Commercial Zones in Nodes and Corridors



-  Area of Application
-  Titled Lot
-  City of Edmonton Boundary
-  Map Number

Map Number: 15

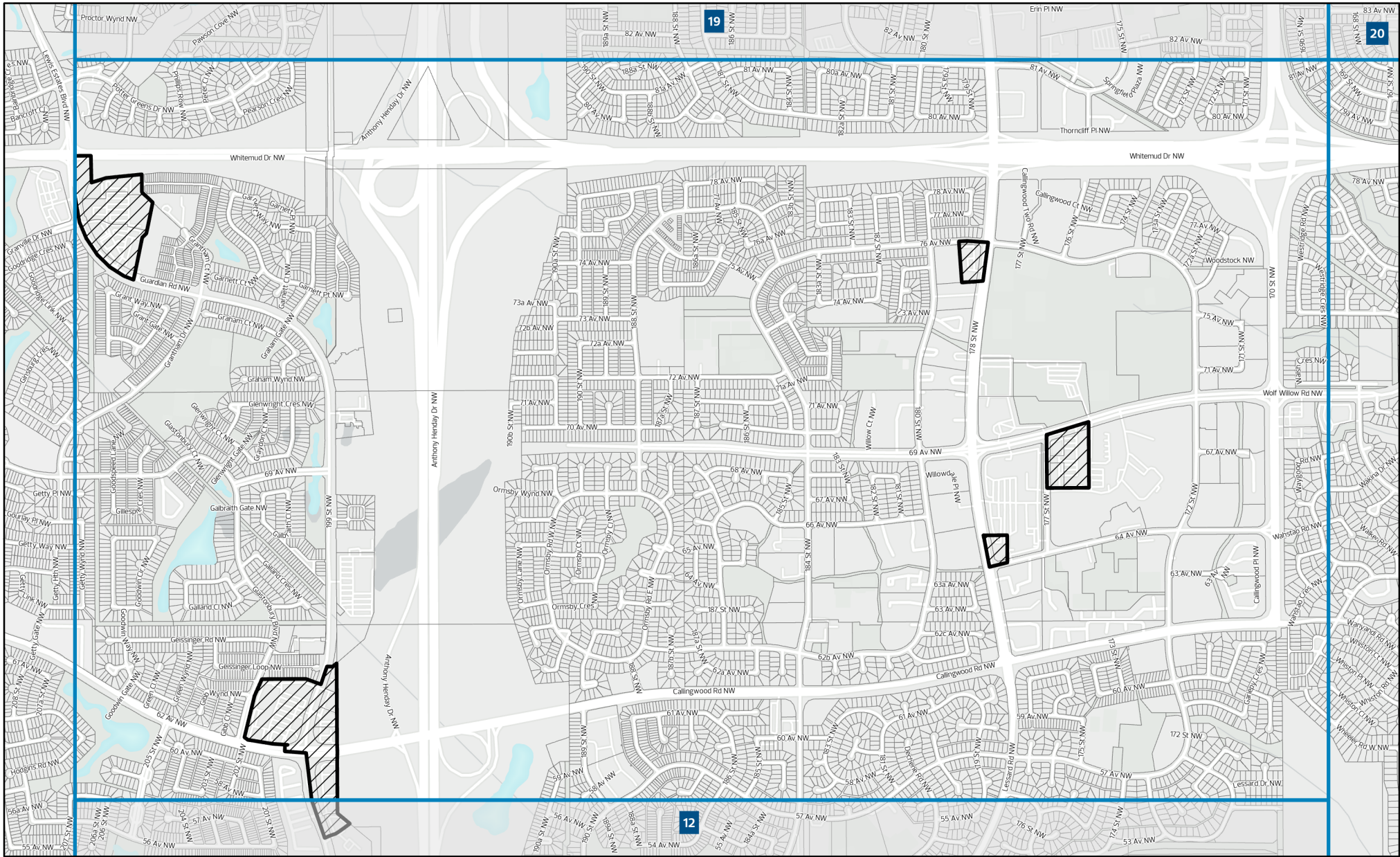


City of Edmonton  
 Urban Planning and Economy  
 Map Last Updated: October 2023



# Charter Bylaw 21001

## Schedule 'C' – Commercial Zones in Nodes and Corridors



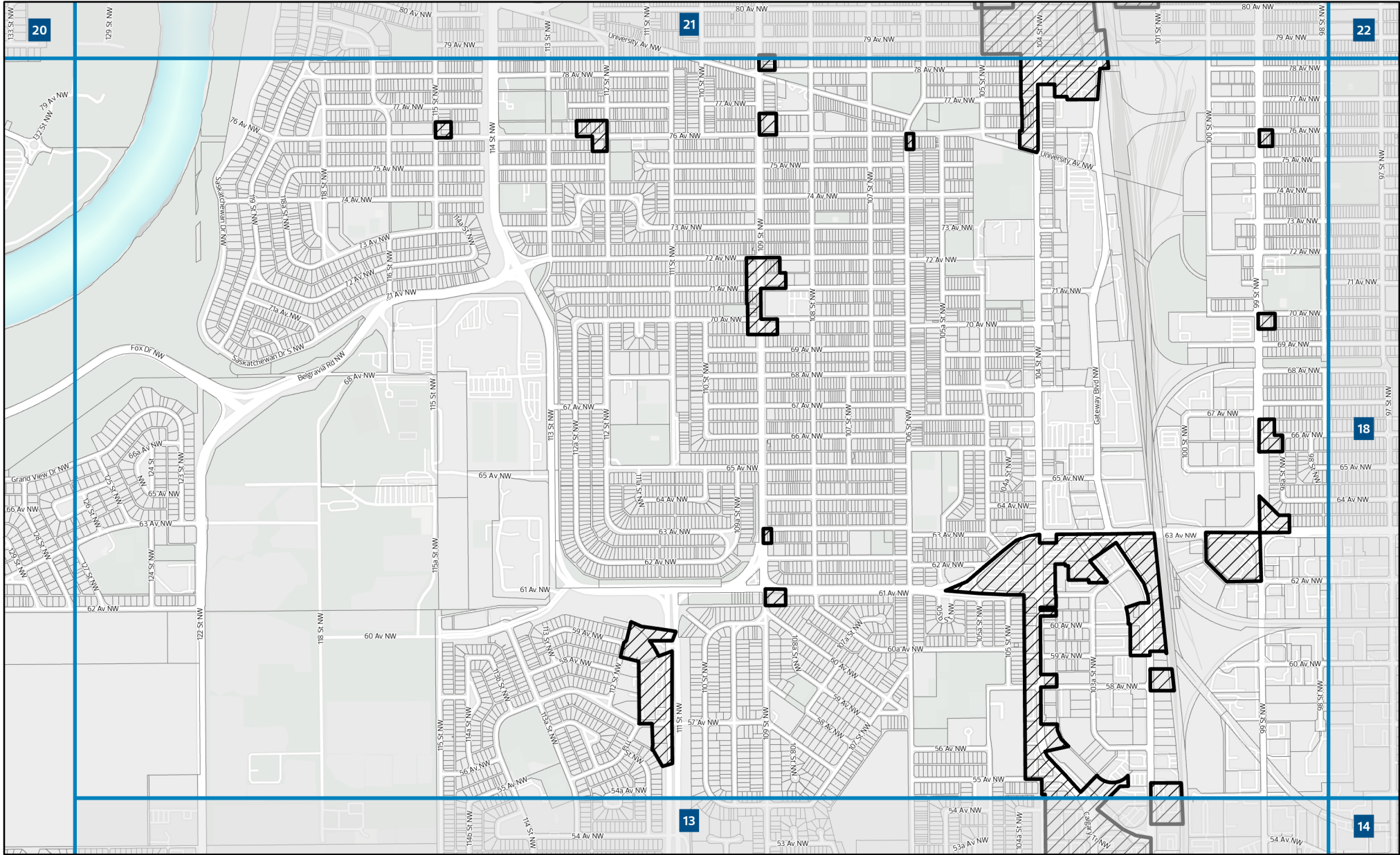
- Area of Application
- Titled Lot
- City of Edmonton Boundary
- Map Number









# Charter Bylaw 21001

## Schedule 'C' – Commercial Zones in Nodes and Corridors



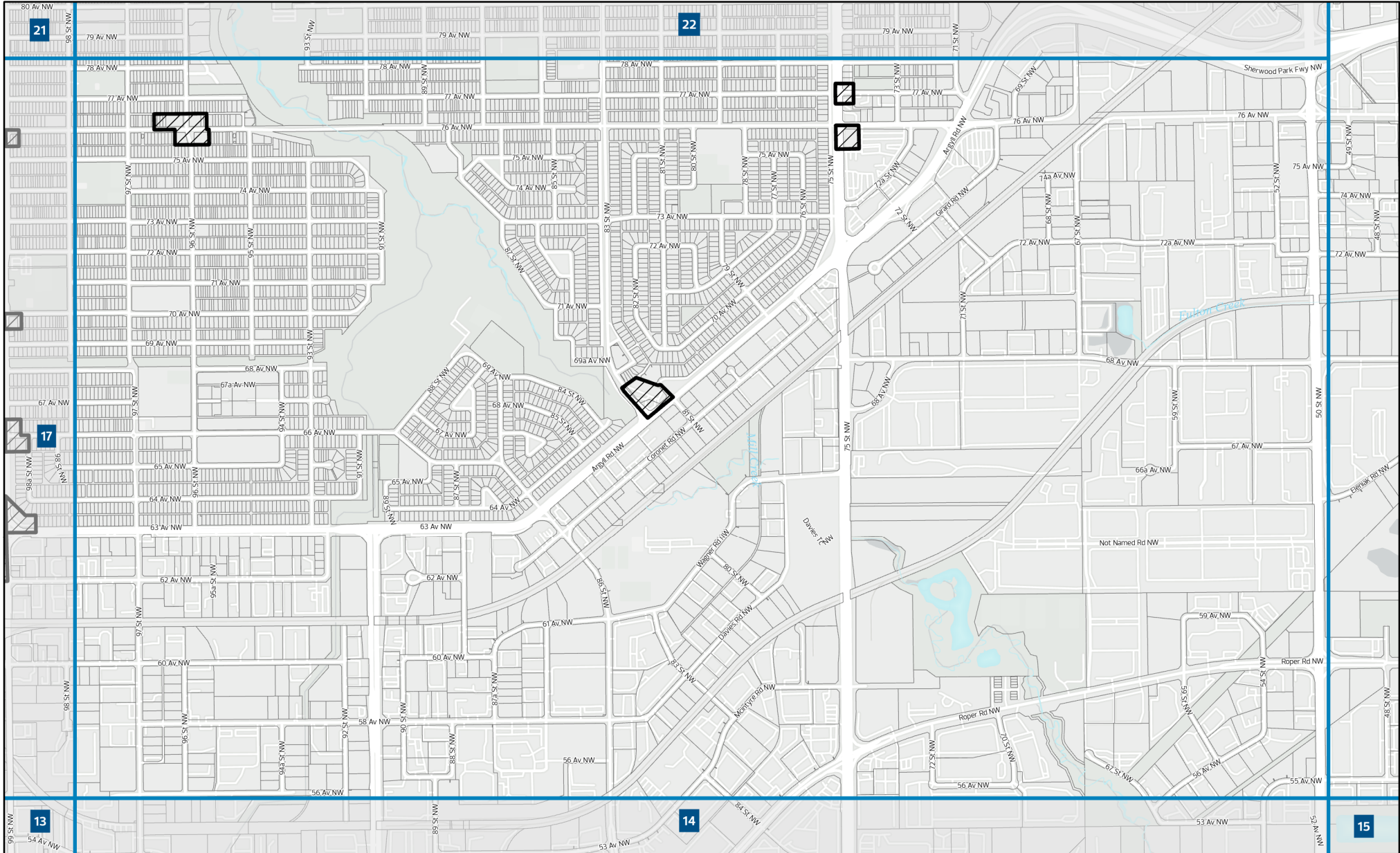
-  Area of Application
-  Titled Lot
-  City of Edmonton Boundary
-  Map Number



Map Number: 17



# Charter Bylaw 21001 Schedule 'C' - Commercial Zones in Nodes and Corridors

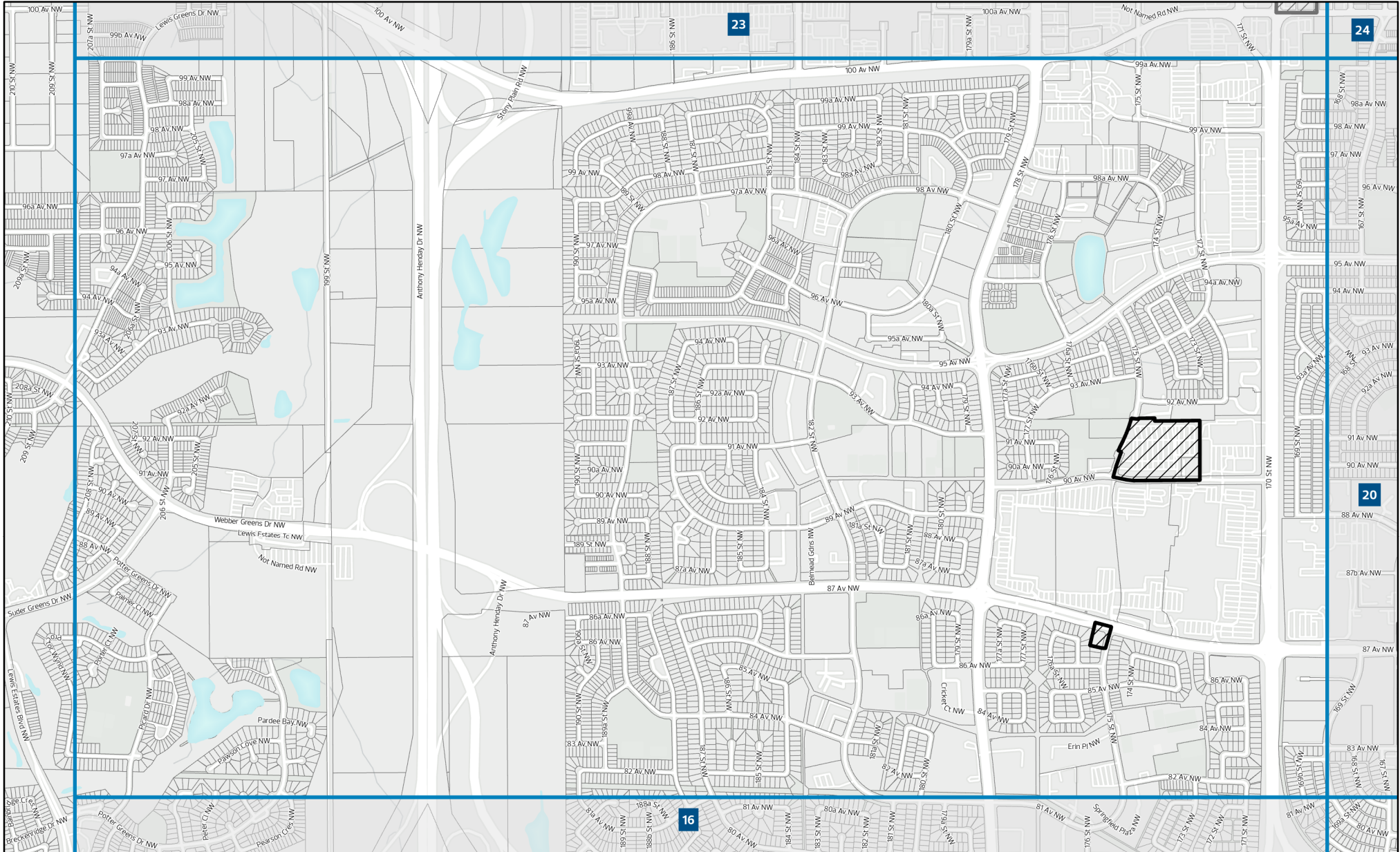






- Area of Application
- Titled Lot
- City of Edmonton Boundary
- Map Number

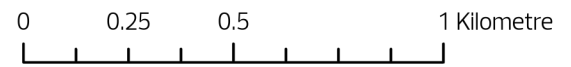


# Charter Bylaw 21001

## Schedule 'C' – Commercial Zones in Nodes and Corridors



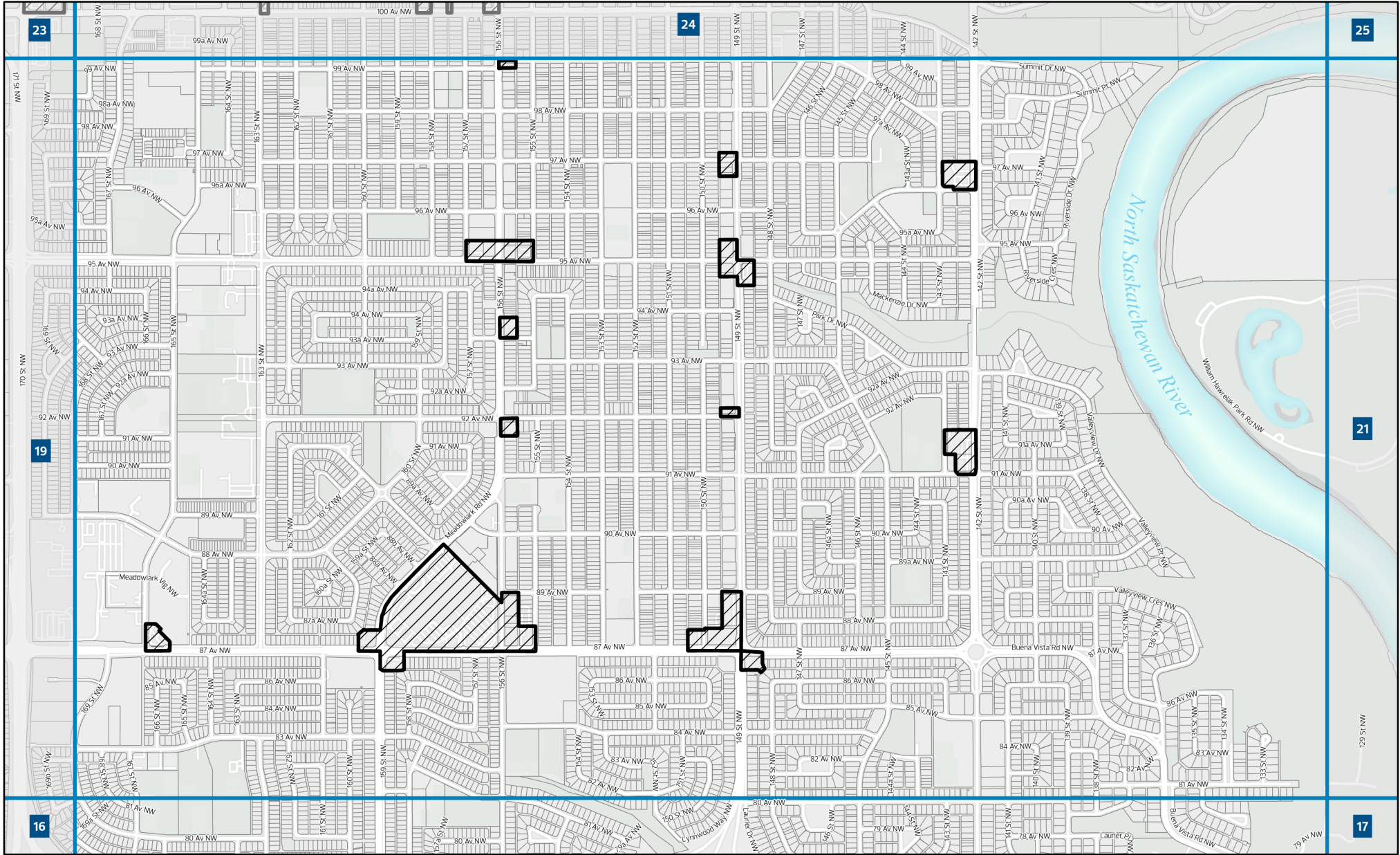
-  Area of Application
-  Titled Lot
-  City of Edmonton Boundary
-  Map Number










# Charter Bylaw 21001

## Schedule 'C' - Commercial Zones in Nodes and Corridors

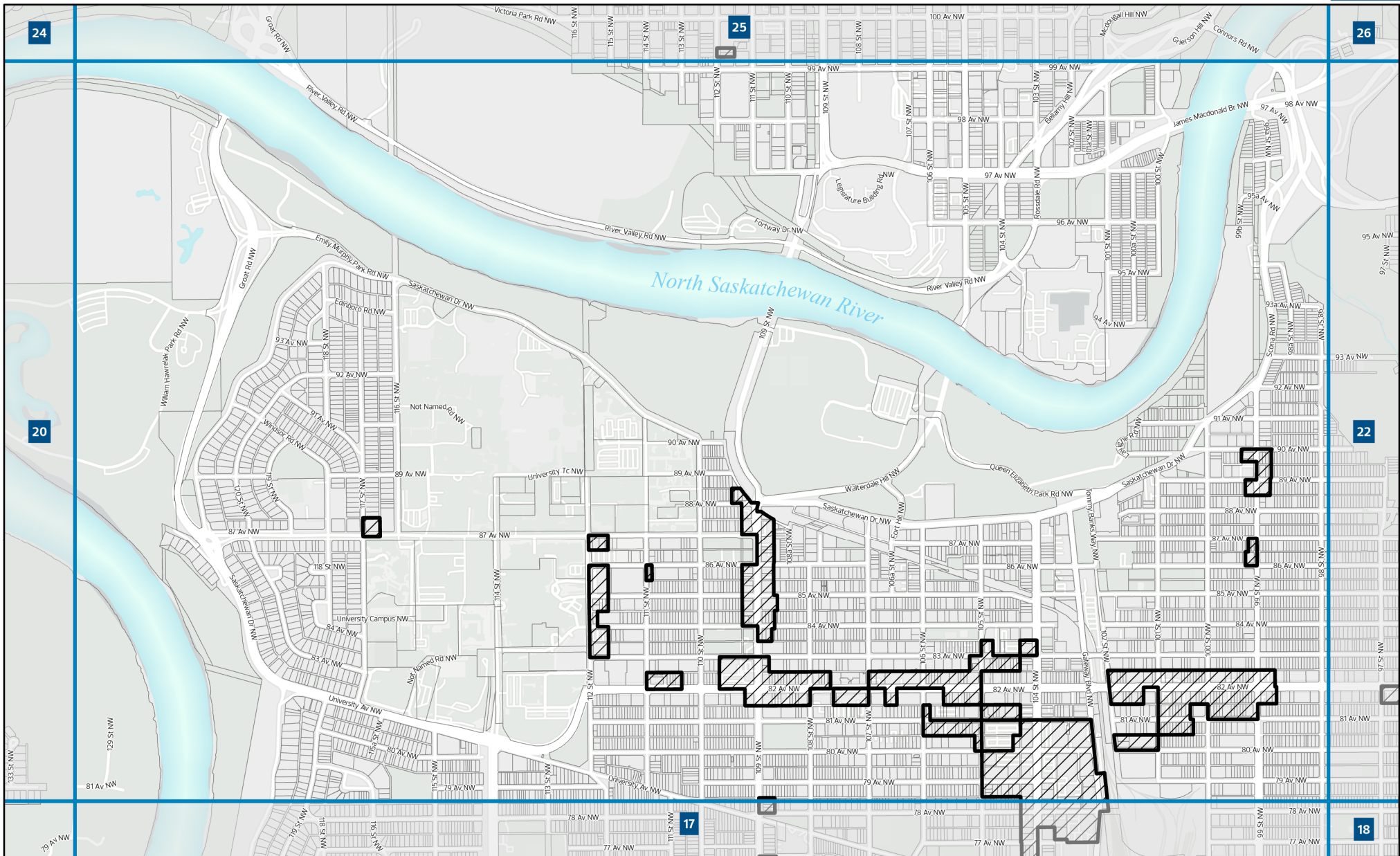


-  Area of Application
-  Titled Lot
-  City of Edmonton Boundary
-  Map Number



# Charter Bylaw 21001

## Schedule 'C' – Commercial Zones in Nodes and Corridors



- Area of Application
- Titled Lot
- City of Edmonton Boundary
- Map Number



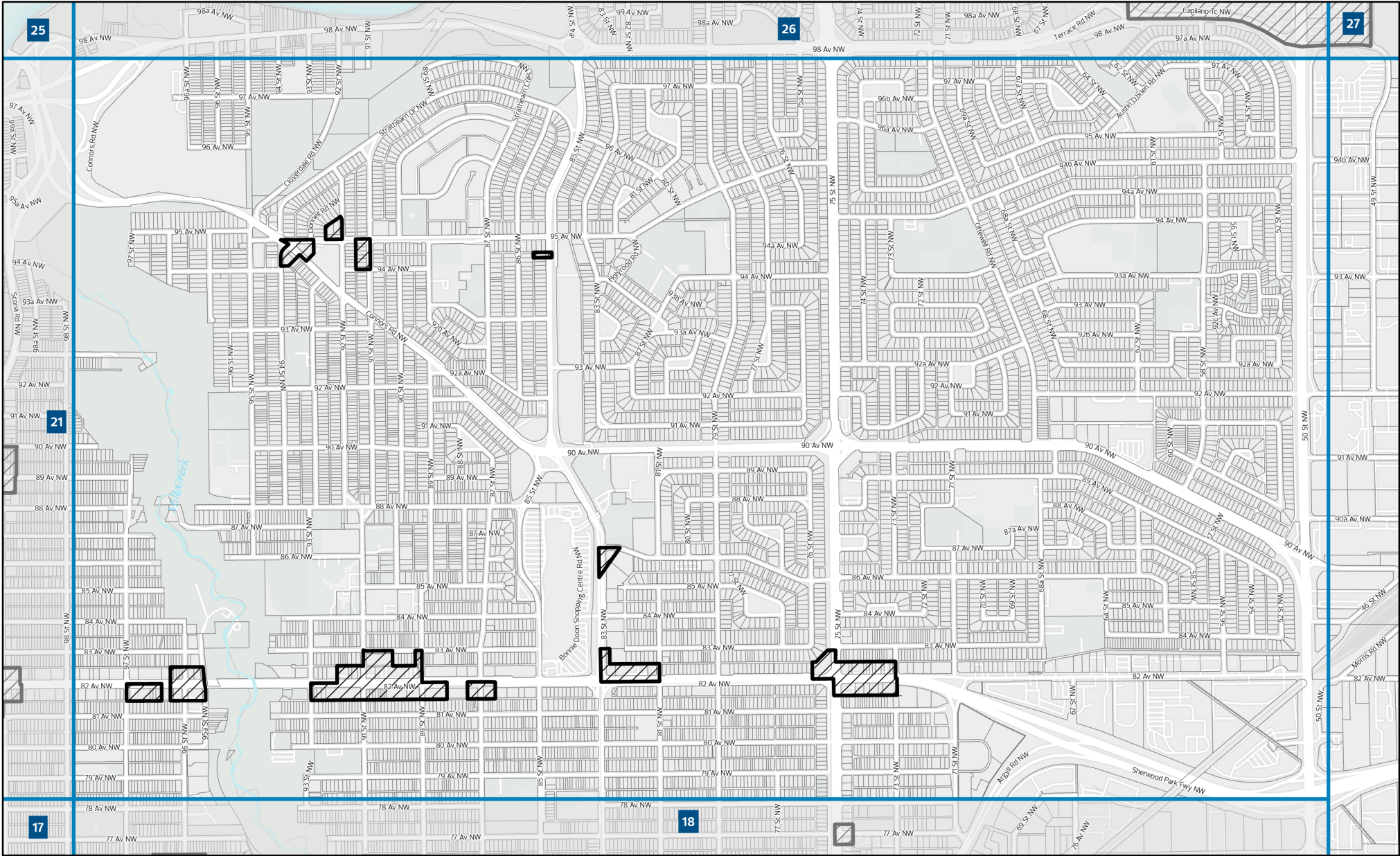
Map Number: 21





City of Edmonton  
 Urban Planning and Economy  
 Map Last Updated: October 2023



# Charter Bylaw 21001

## Schedule 'C' – Commercial Zones in Nodes and Corridors



-  Area of Application
-  Titled Lot
-  City of Edmonton Boundary
-  Map Number

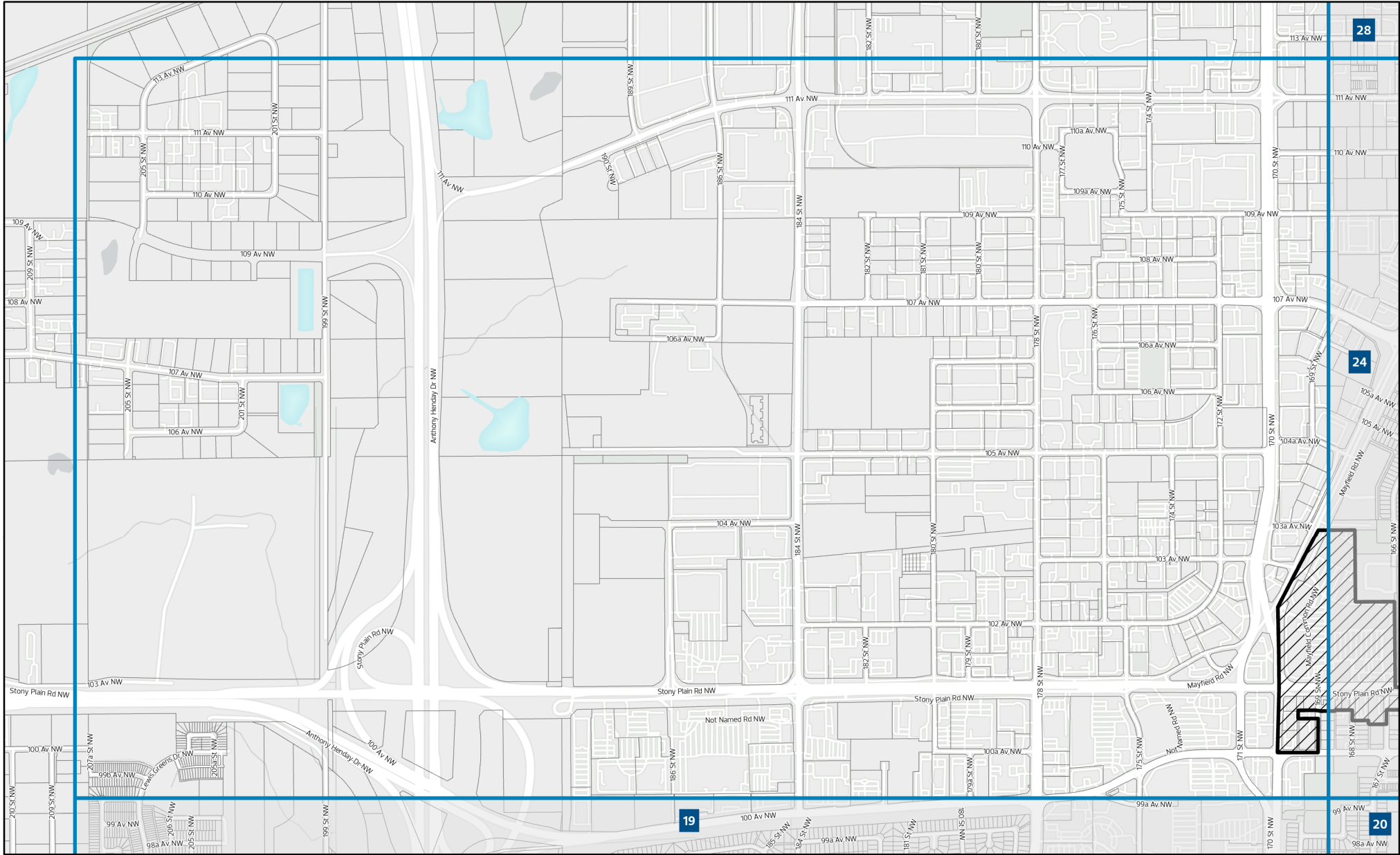
Map Number: 22



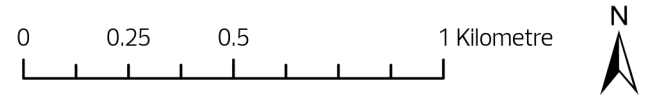
City of Edmonton  
 Urban Planning and Economy  
 Map Last Updated: October 2023

# Charter Bylaw 21001

## Schedule 'C' - Commercial Zones in Nodes and Corridors



- Area of Application
- Titled Lot
- City of Edmonton Boundary
- Map Number

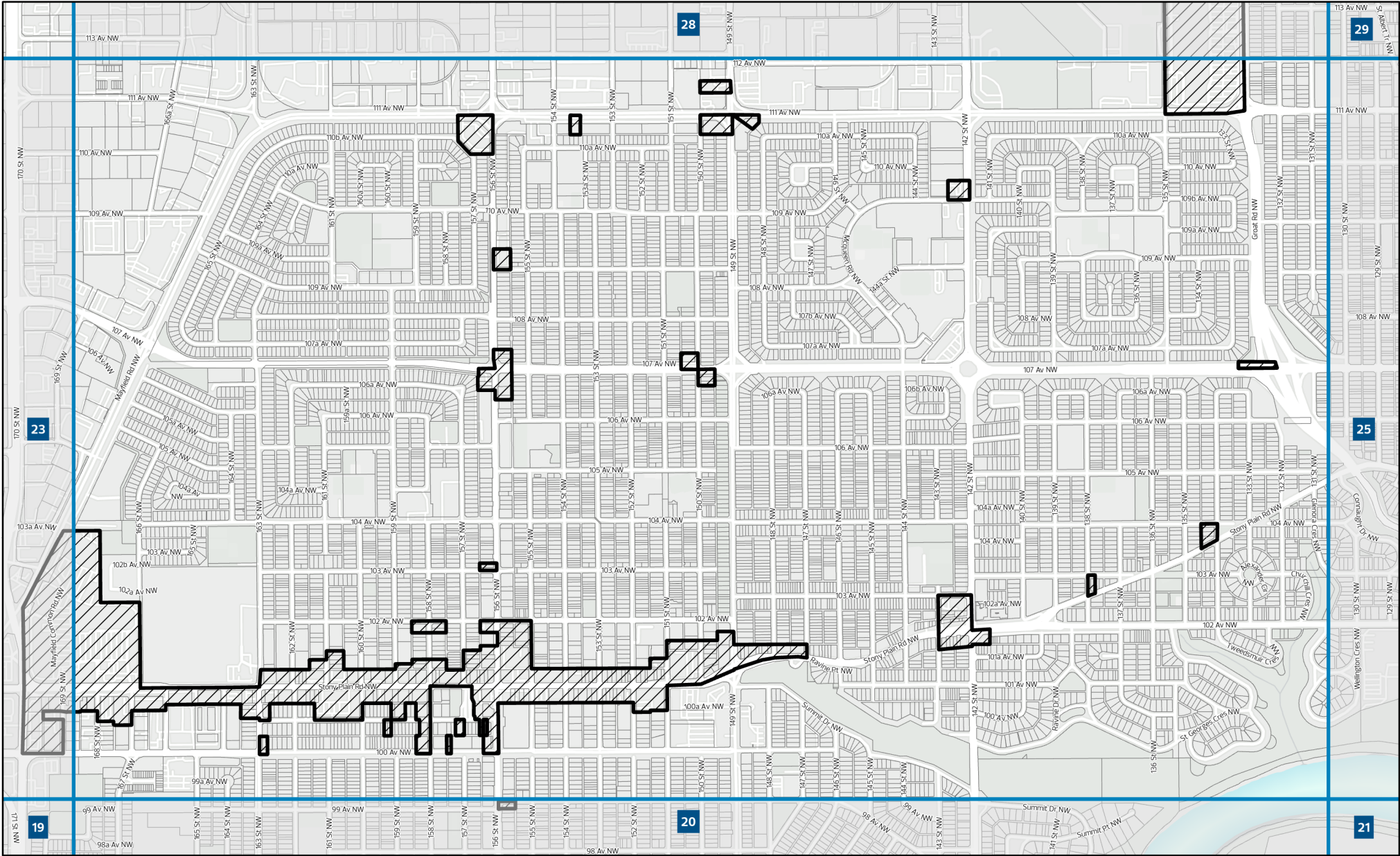






Map Number: 23

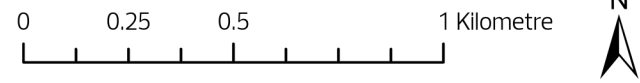


# Charter Bylaw 21001

## Schedule 'C' – Commercial Zones in Nodes and Corridors



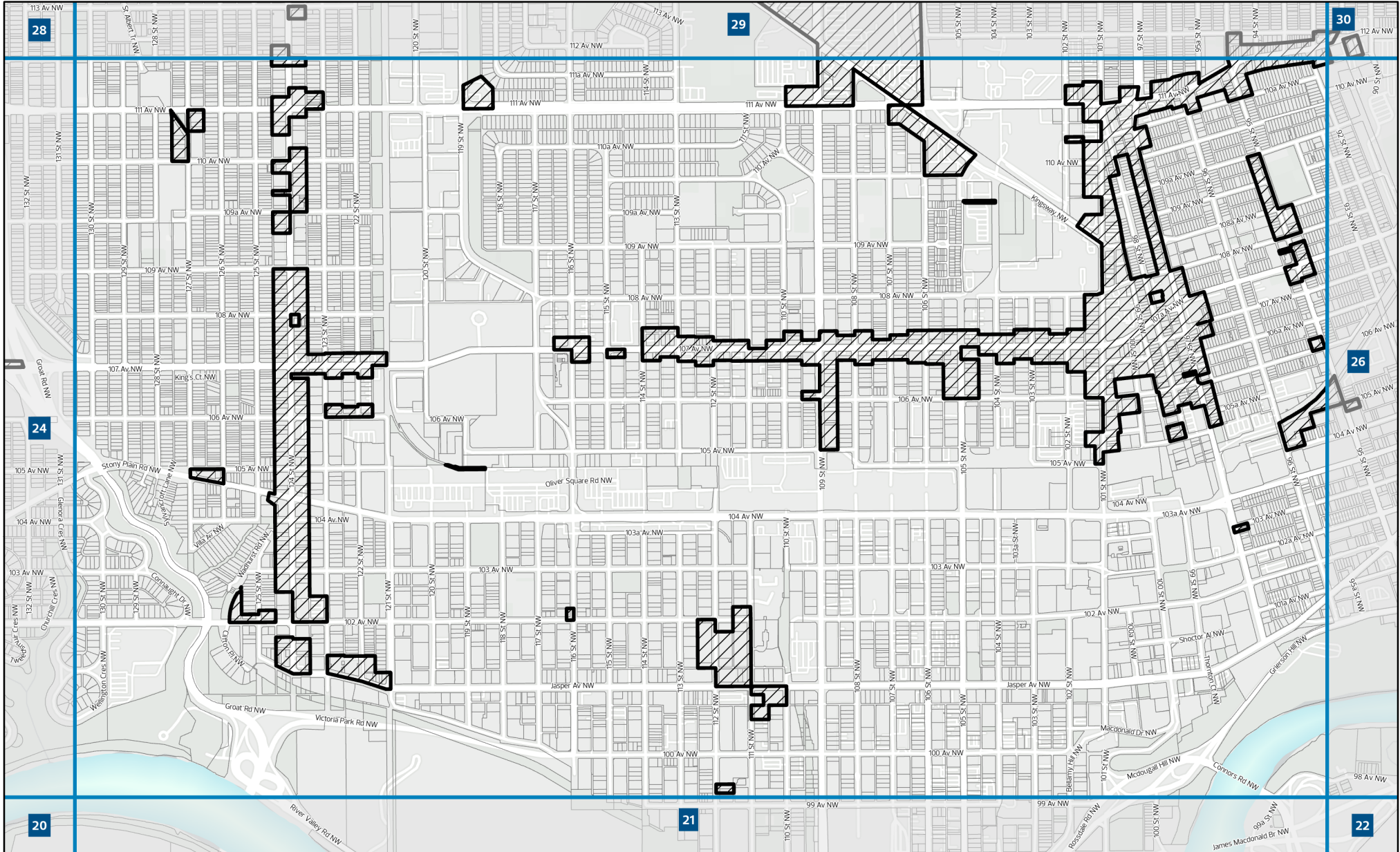
-  Area of Application
-  Titled Lot
-  City of Edmonton Boundary
-  Map Number







Map Number: 24

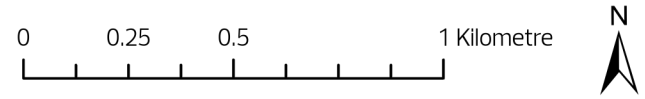
# Charter Bylaw 21001

## Schedule 'C' – Commercial Zones in Nodes and Corridors



-  Area of Application
-  Titled Lot
-  City of Edmonton Boundary
-  Map Number

Map Number: 25

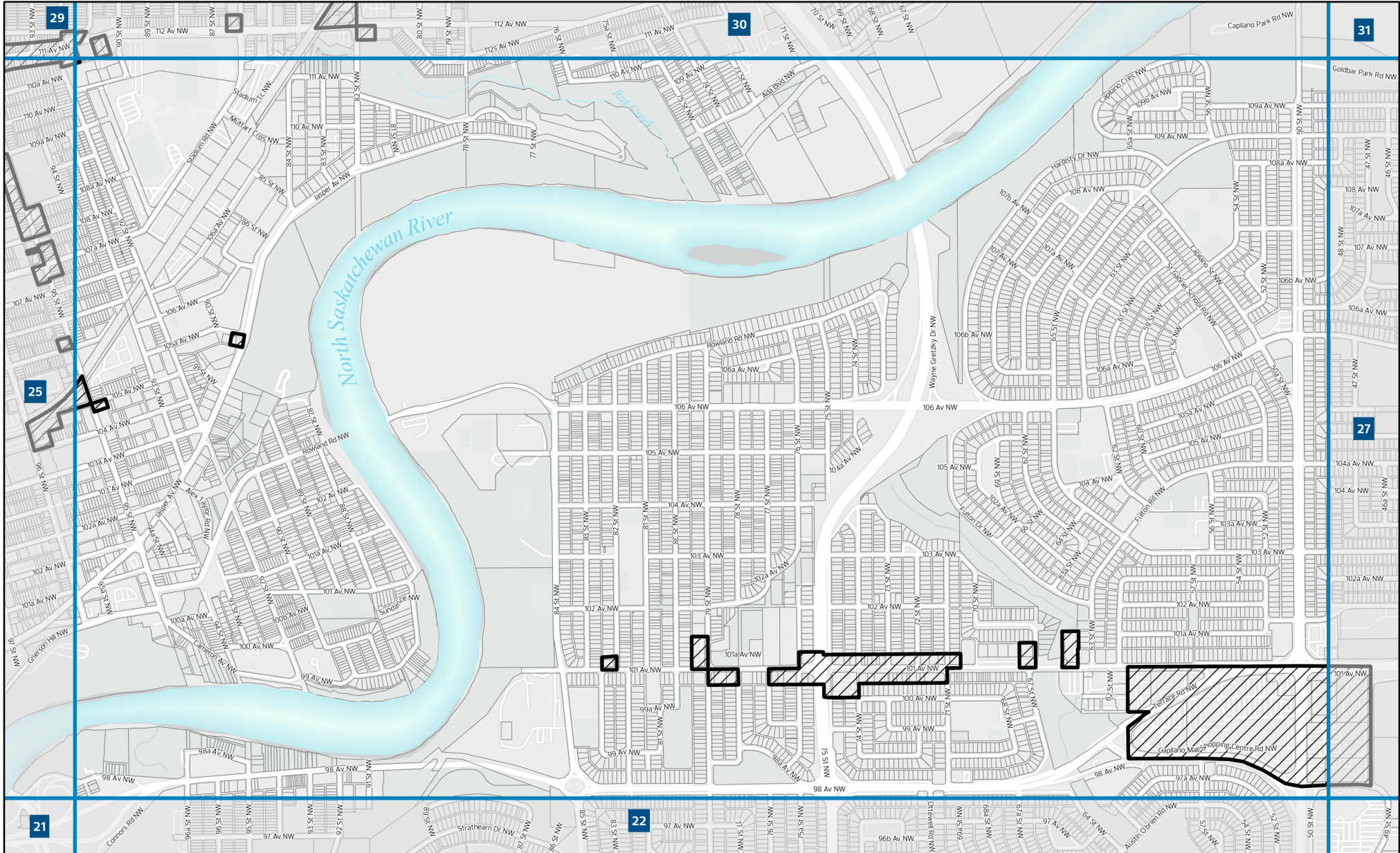


City of Edmonton  
 Urban Planning and Economy  
 Map Last Updated: October 2023



# Charter Bylaw 21001

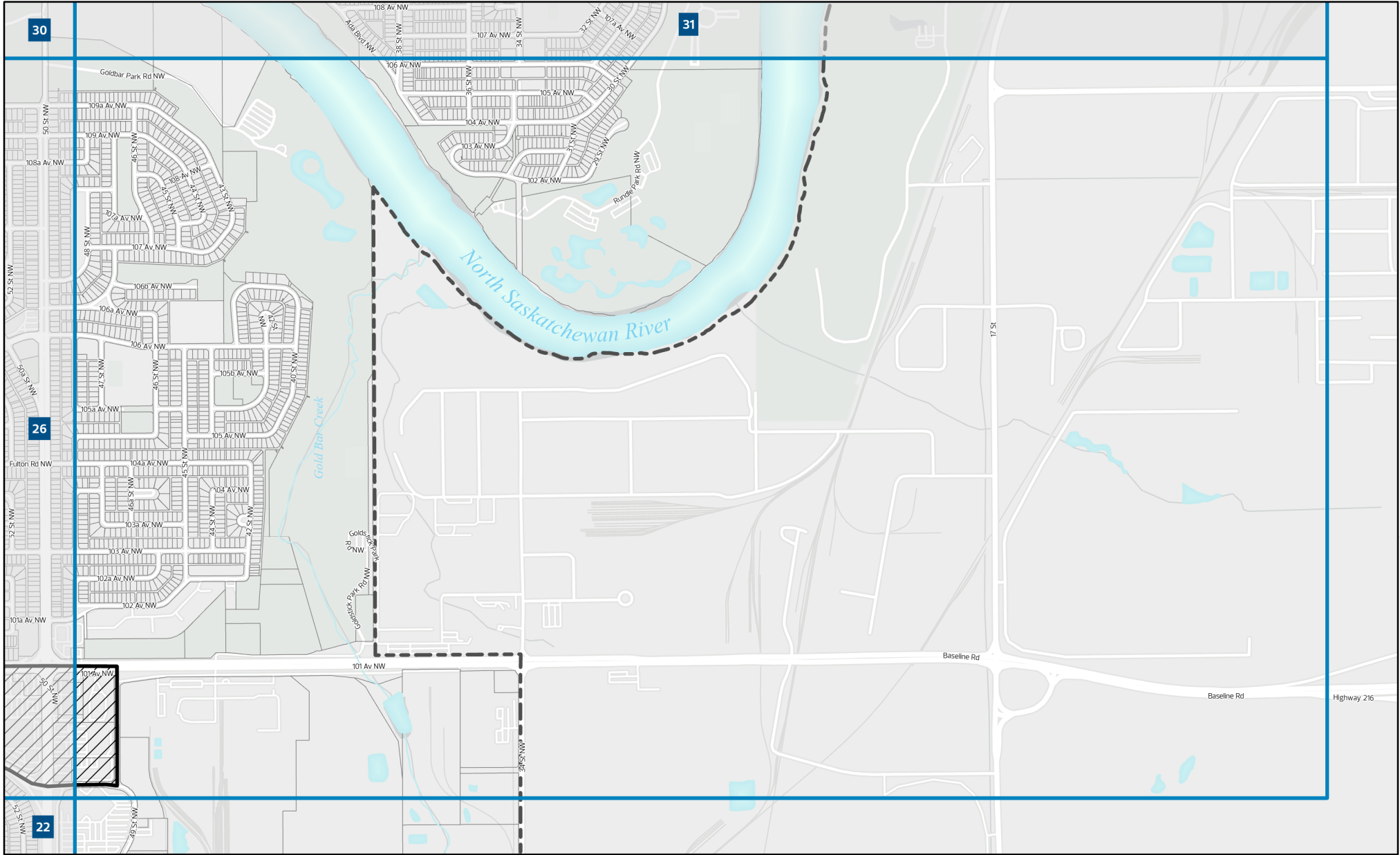
## Schedule 'C' - Commercial Zones in Nodes and Corridors



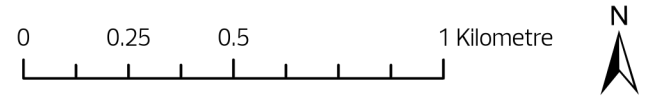
- Area of Application
- Titled Lot
- City of Edmonton Boundary
- Map Number



# Charter Bylaw 21001 Schedule 'C' – Commercial Zones in Nodes and Corridors



- Area of Application
- Titled Lot
- City of Edmonton Boundary
- Map Number

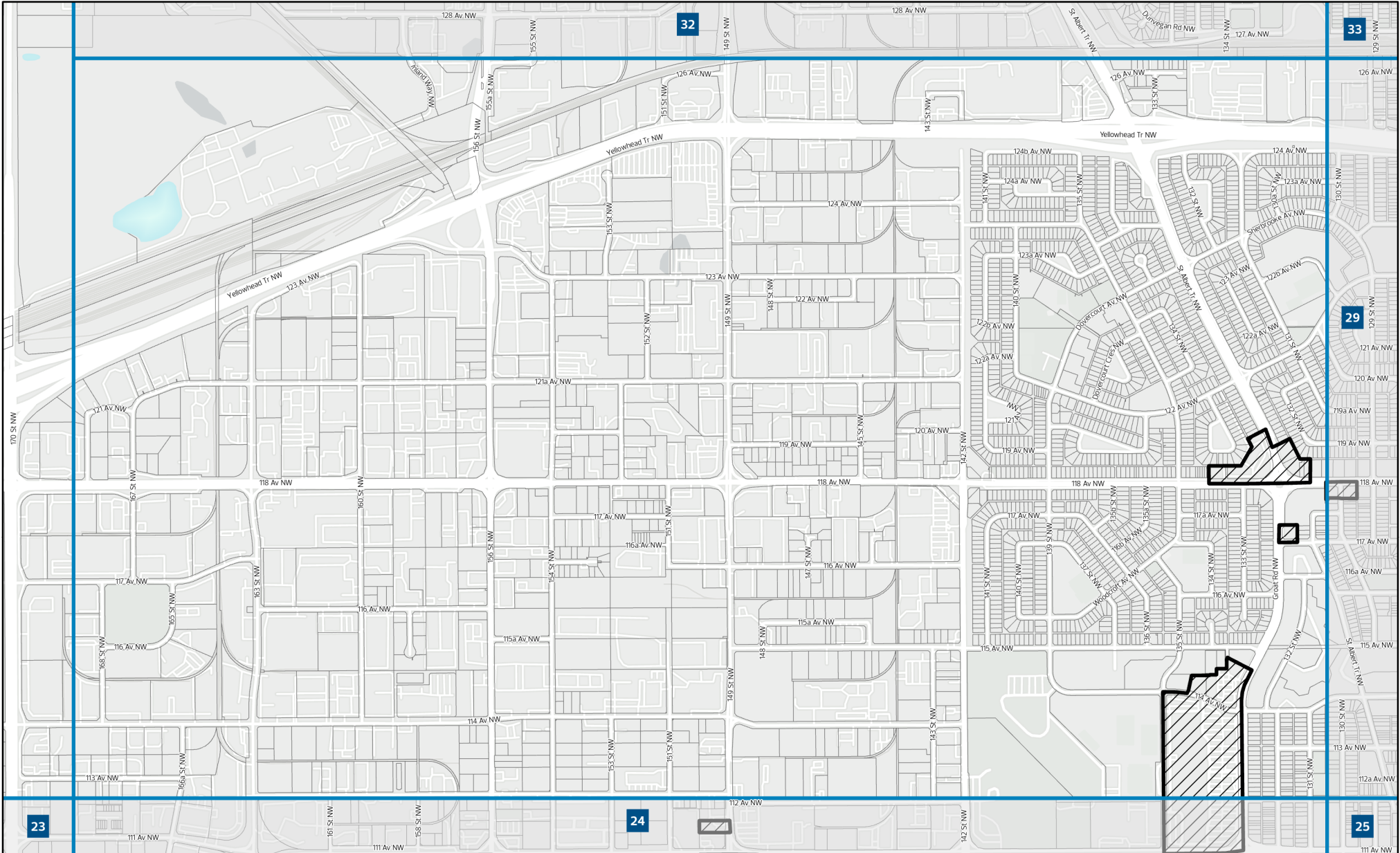






Map Number: 27

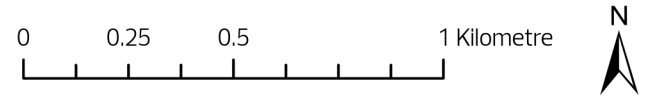


# Charter Bylaw 21001

## Schedule 'C' – Commercial Zones in Nodes and Corridors



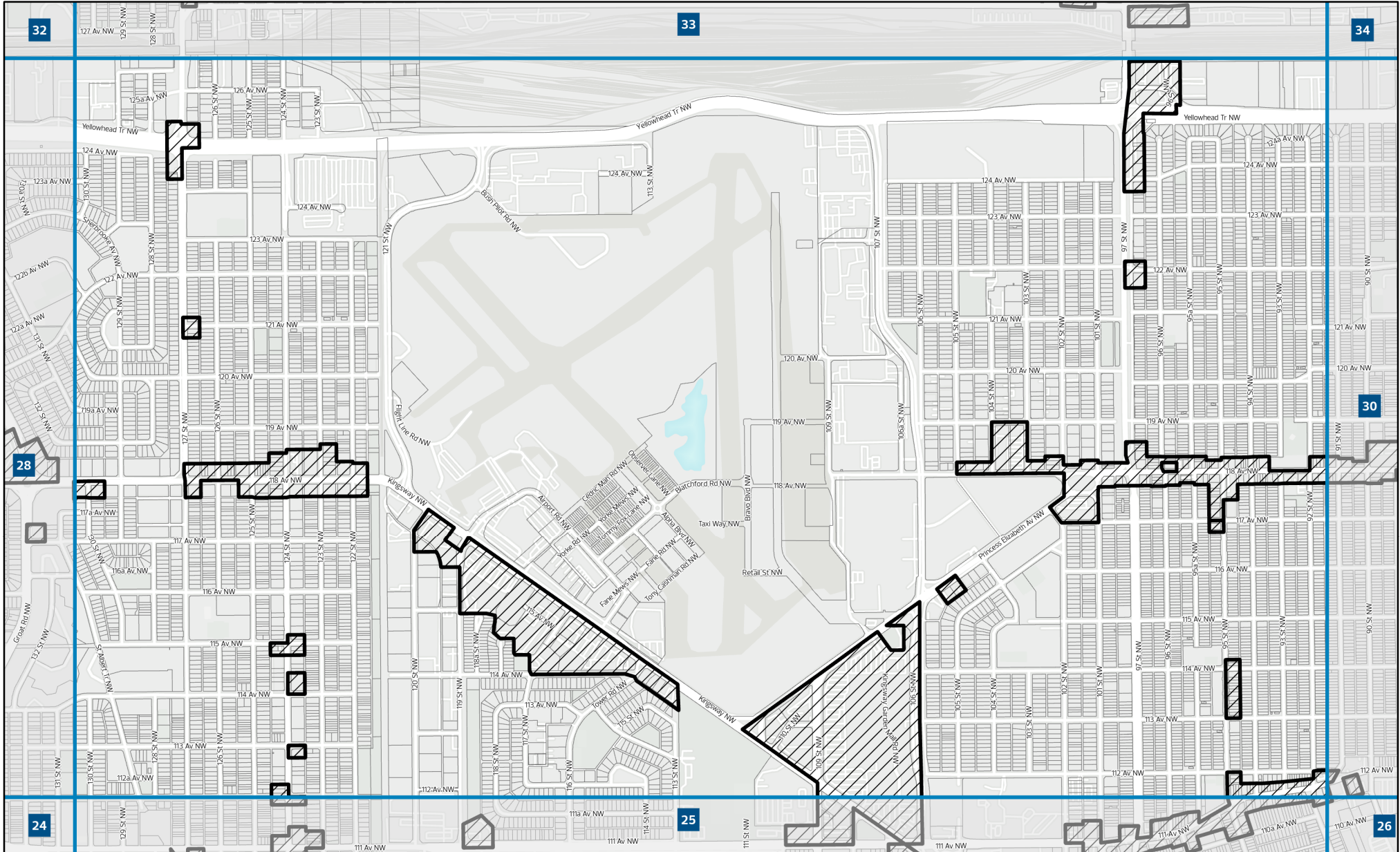
-  Area of Application
-  Titled Lot
-  City of Edmonton Boundary
-  Map Number







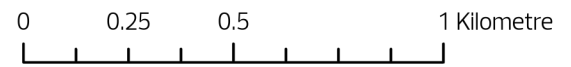
Map Number: 28

# Charter Bylaw 21001

## Schedule 'C' - Commercial Zones in Nodes and Corridors



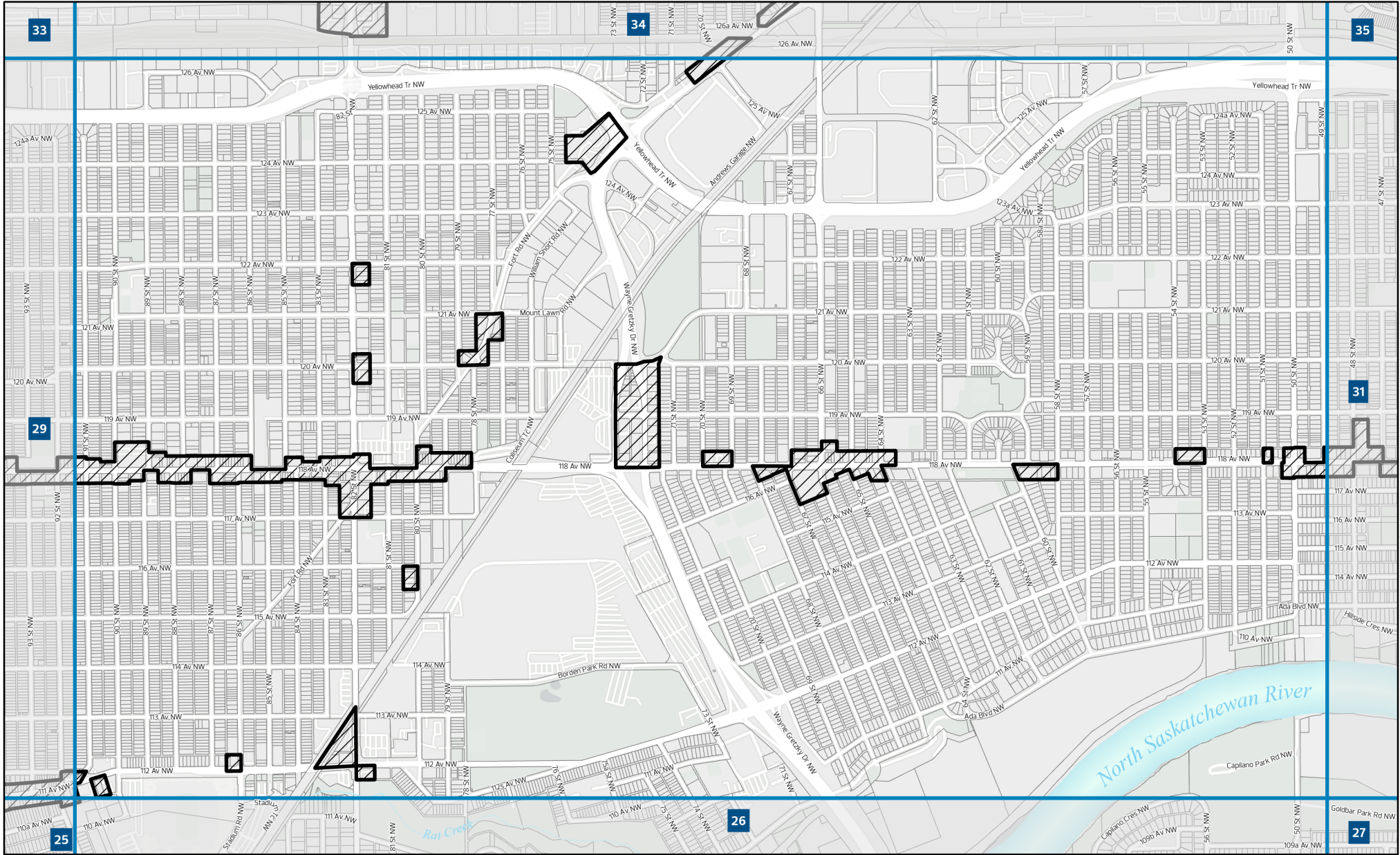
-  Area of Application
-  Titled Lot
-  City of Edmonton Boundary
-  Map Number







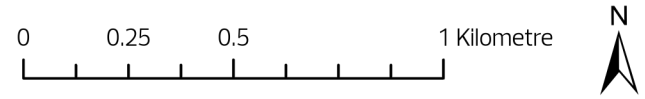


# Charter Bylaw 21001

## Schedule 'C' – Commercial Zones in Nodes and Corridors



-  Area of Application
-  Titled Lot
-  City of Edmonton Boundary
-  Map Number

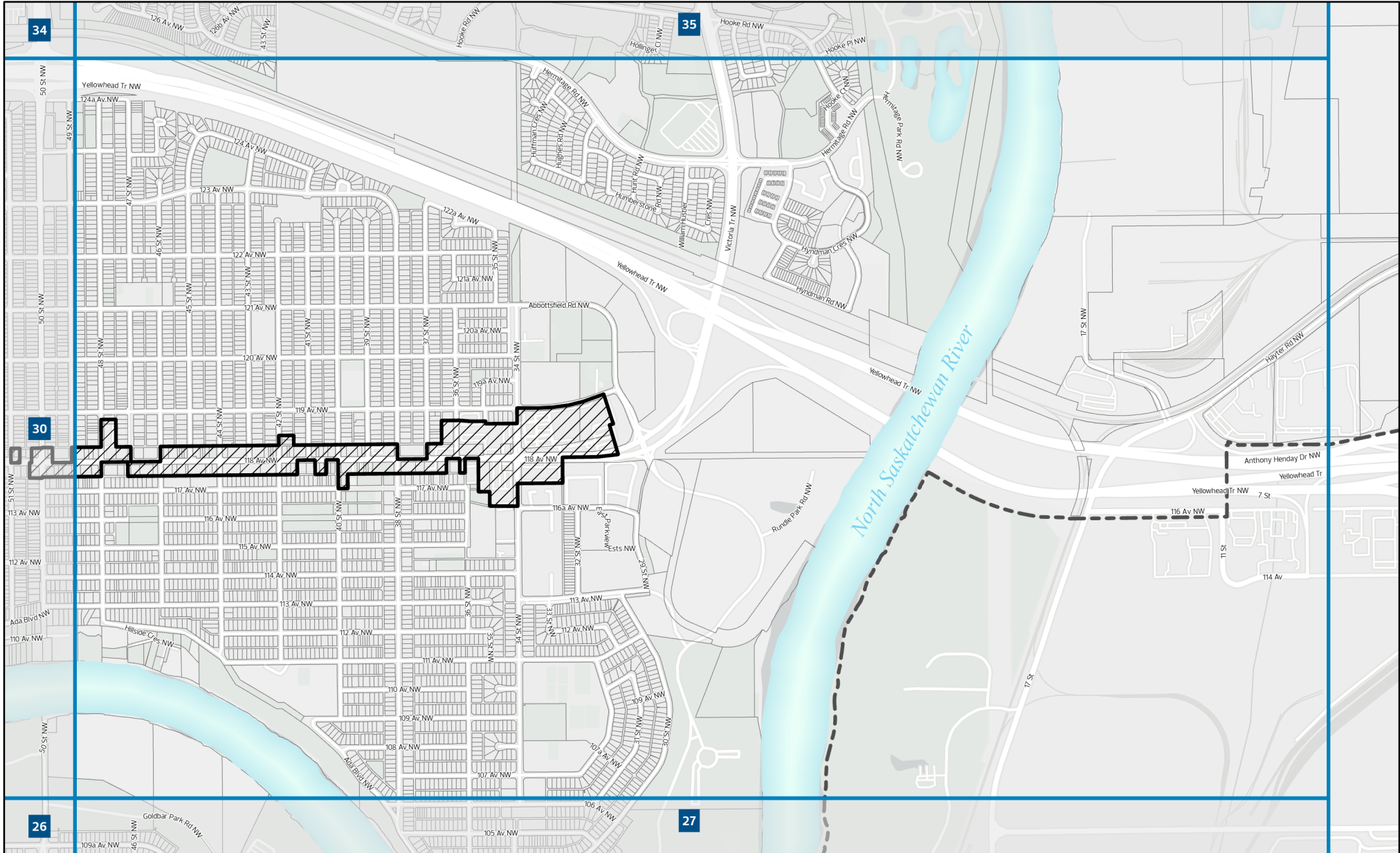


Map Number: 30

City of Edmonton  
 Urban Planning and Economy  
 Map Last Updated: October 2023

# Charter Bylaw 21001

## Schedule 'C' – Commercial Zones in Nodes and Corridors



- Area of Application
- Titled Lot
- City of Edmonton Boundary
- Map Number

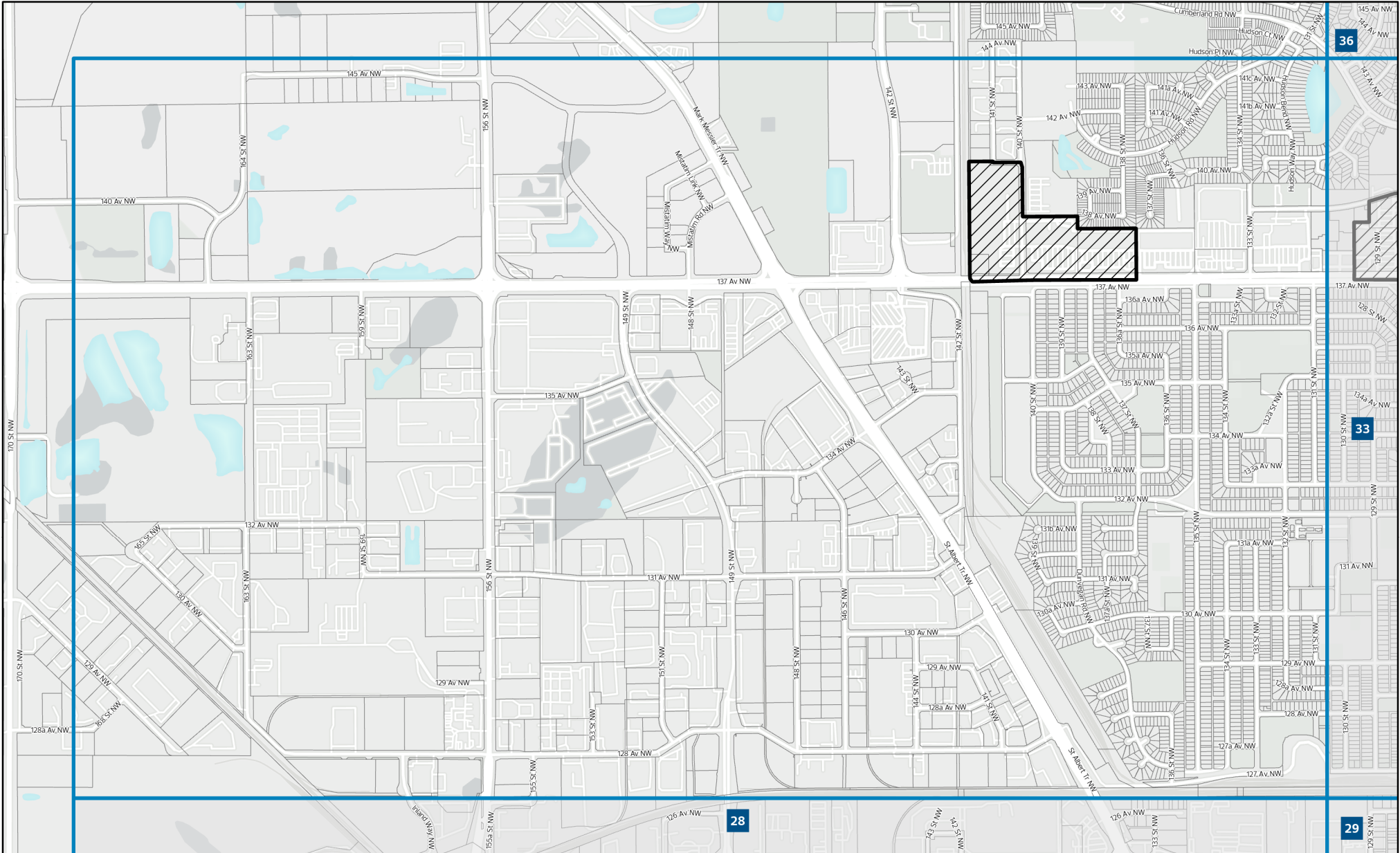






Map Number: 31




# Charter Bylaw 21001

## Schedule 'C' – Commercial Zones in Nodes and Corridors



-  Area of Application
-  Titled Lot
-  City of Edmonton Boundary
-  Map Number

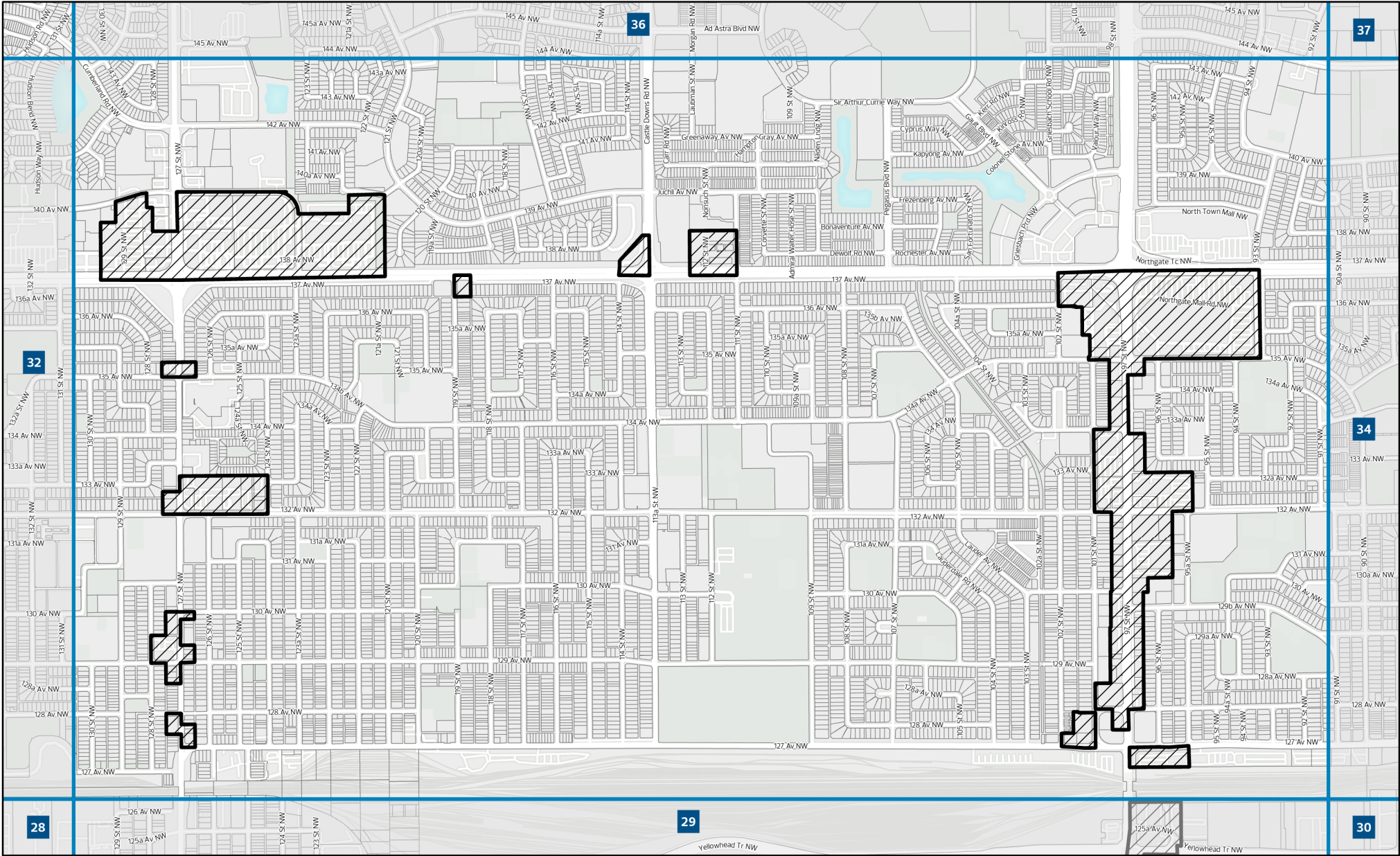


Map Number: 32

City of Edmonton  
 Urban Planning and Economy  
 Map Last Updated: October 2023

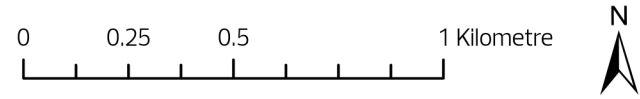
# Charter Bylaw 21001

## Schedule 'C' – Commercial Zones in Nodes and Corridors



- Area of Application
- Titled Lot
- City of Edmonton Boundary
- Map Number

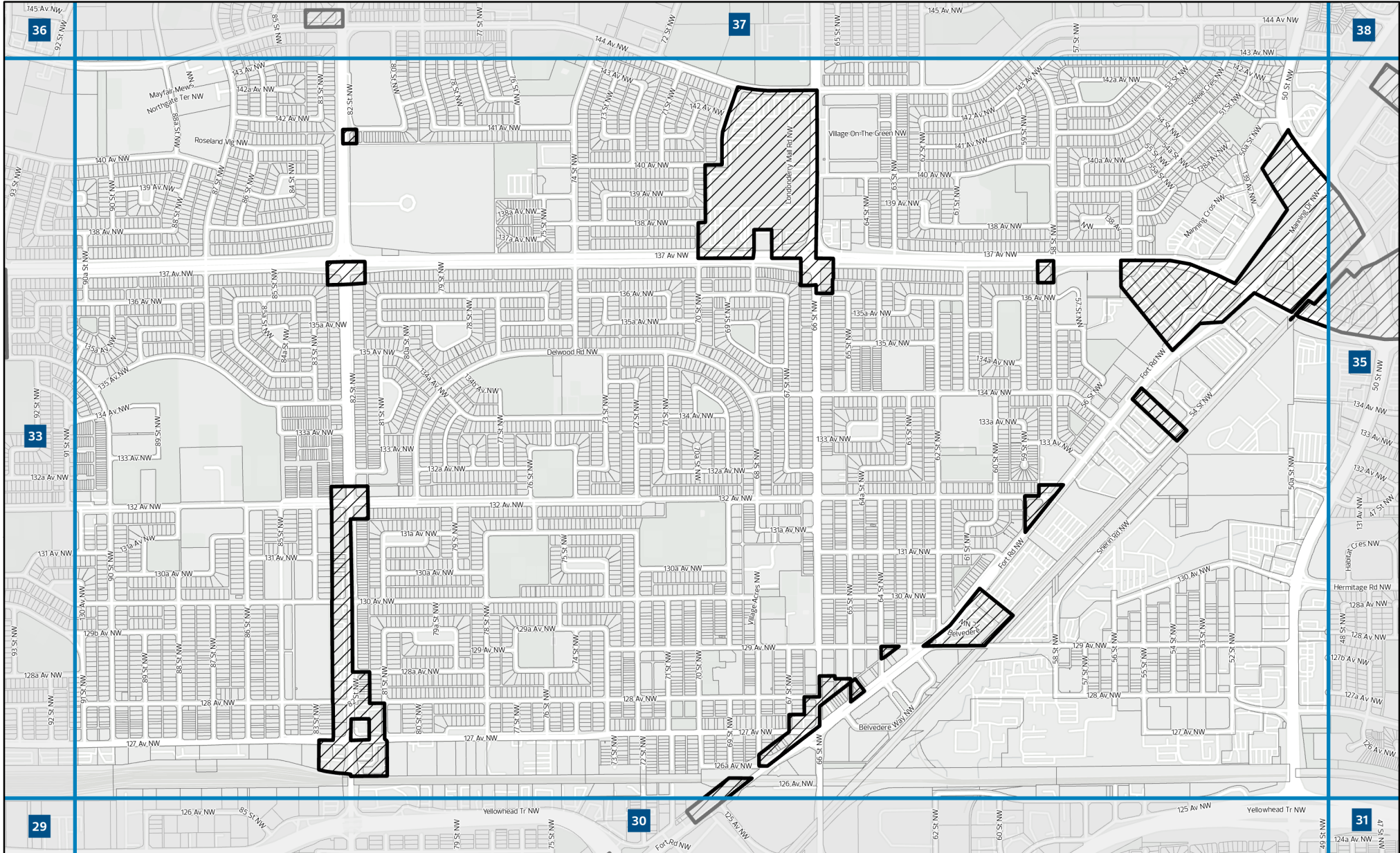
Map Number: 33





# Charter Bylaw 21001

## Schedule 'C' – Commercial Zones in Nodes and Corridors

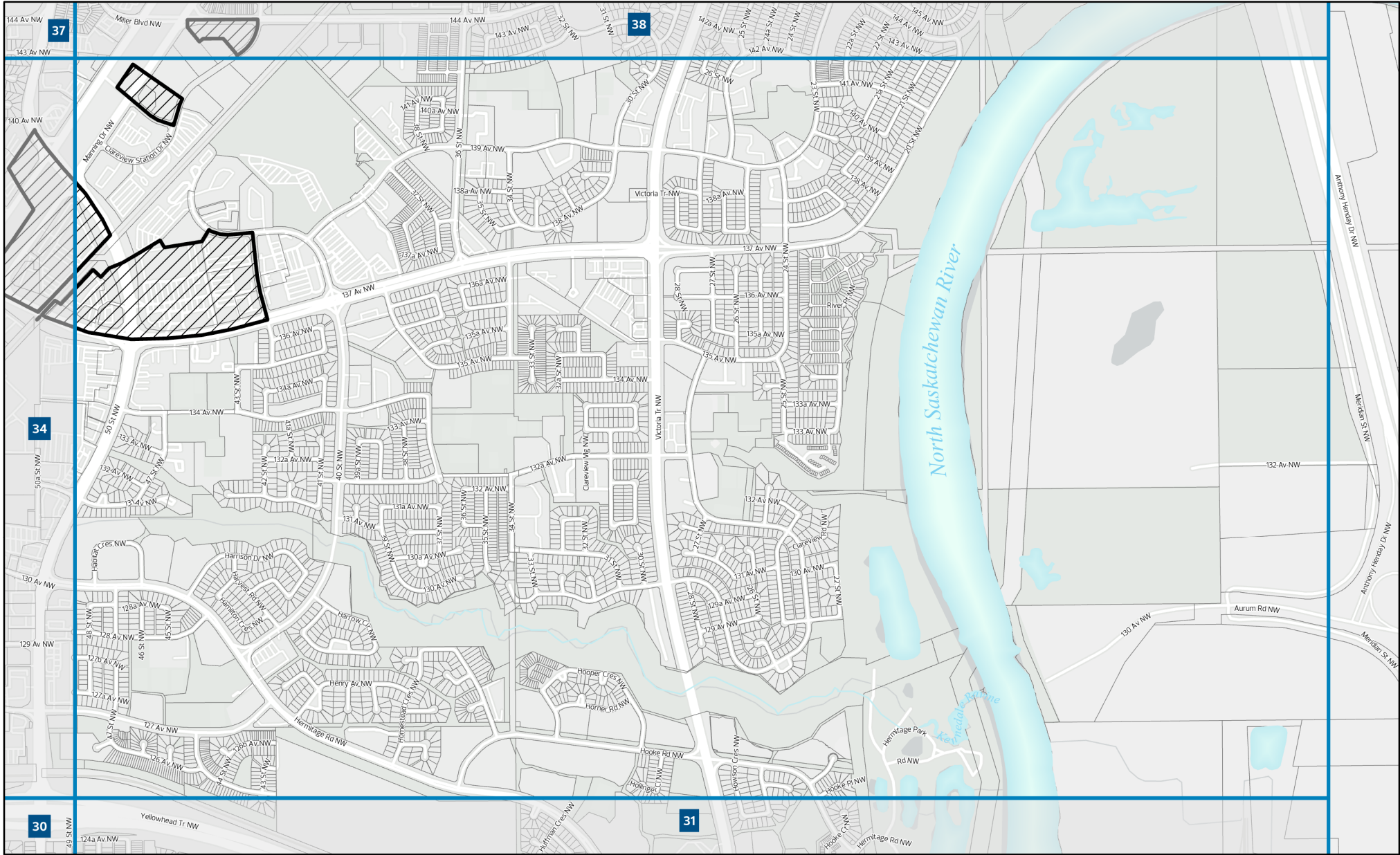






- Area of Application
- Titled Lot
- City of Edmonton Boundary
- Map Number



# Charter Bylaw 21001

## Schedule 'C' - Commercial Zones in Nodes and Corridors



-  Area of Application
-  Titled Lot
-  City of Edmonton Boundary
-  Map Number



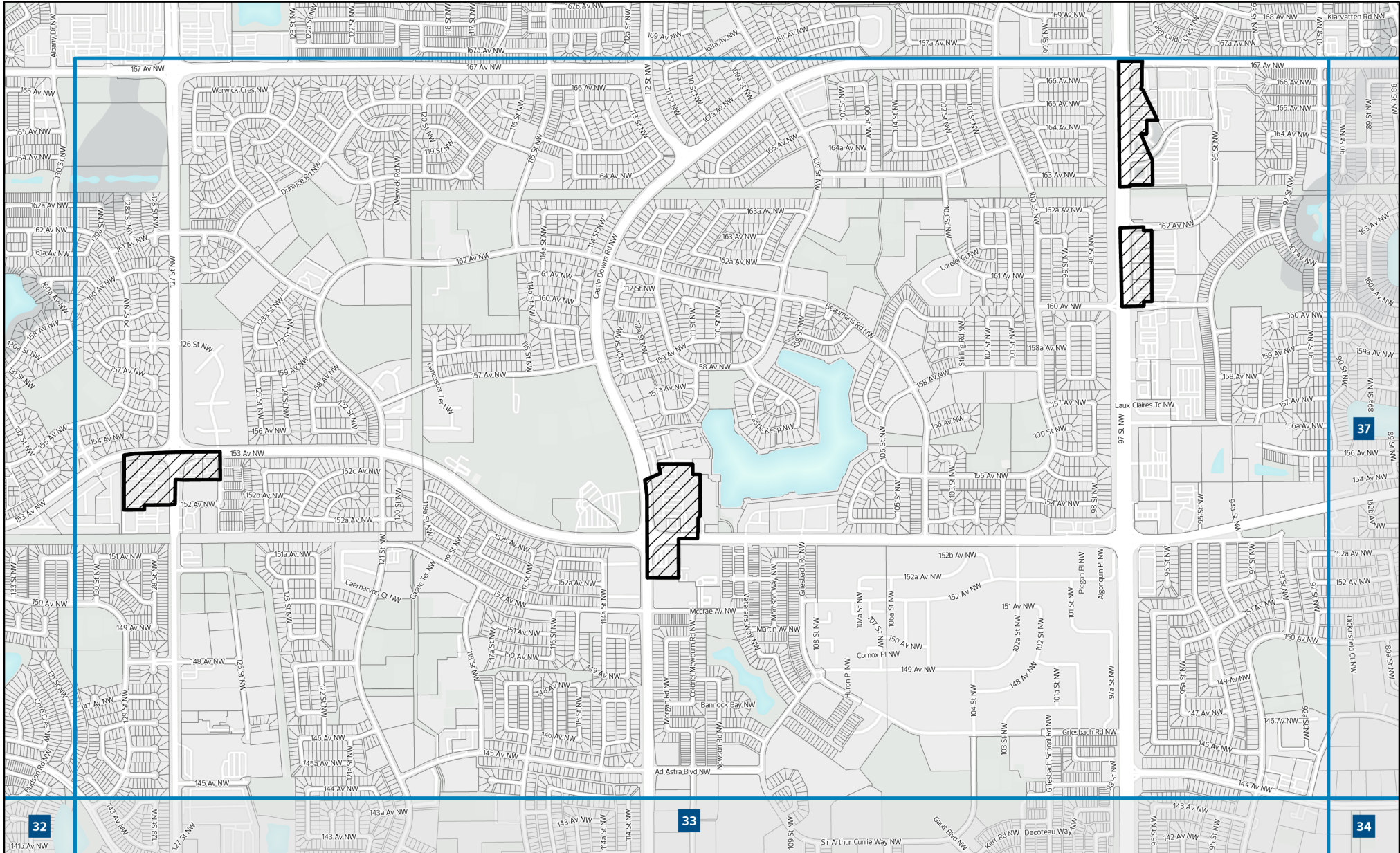
Map Number: 35





City of Edmonton  
 Urban Planning and Economy  
 Map Last Updated: October 2023



# Charter Bylaw 21001

## Schedule 'C' – Commercial Zones in Nodes and Corridors



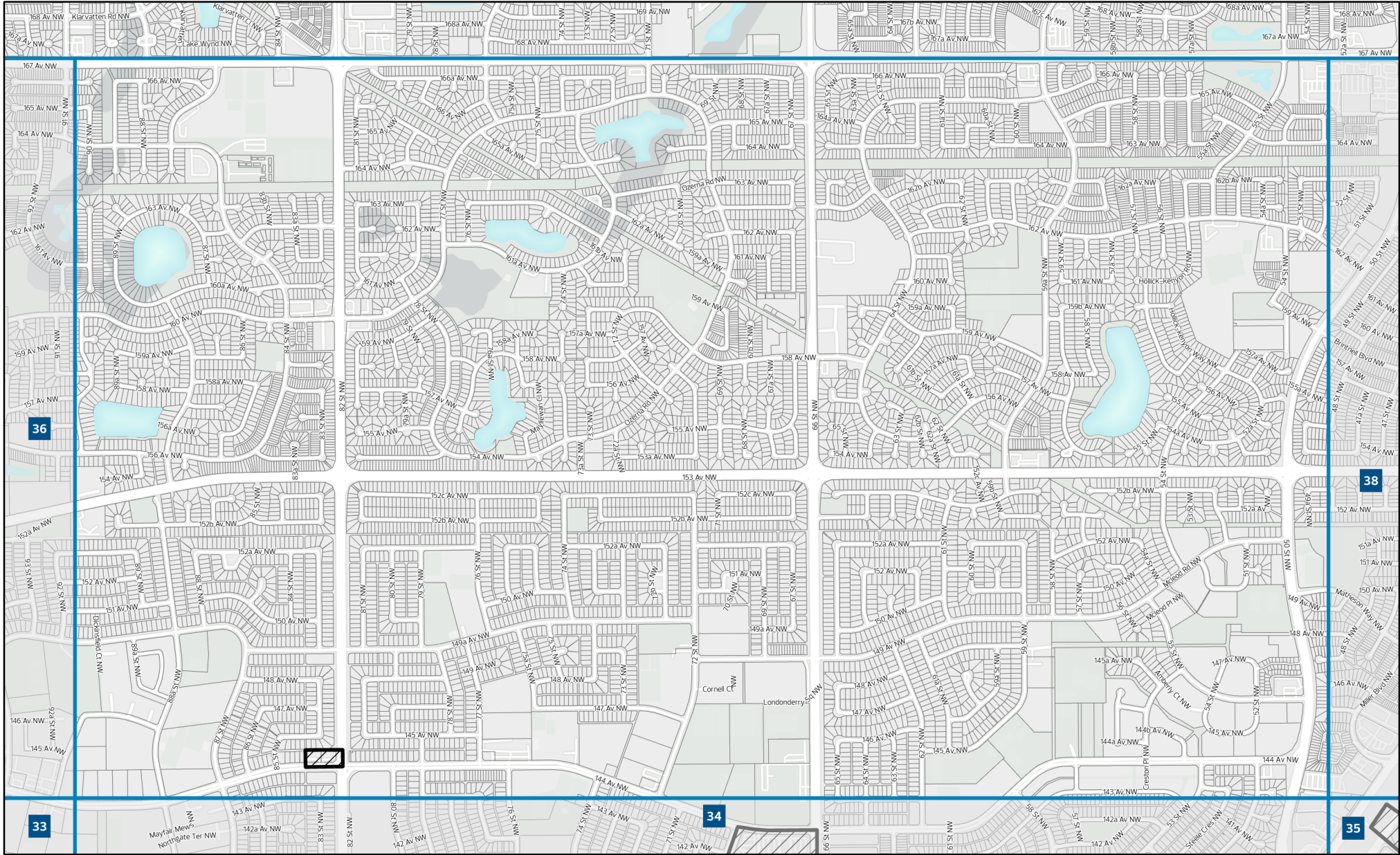
-  Area of Application
-  Titled Lot
-  City of Edmonton Boundary
-  Map Number







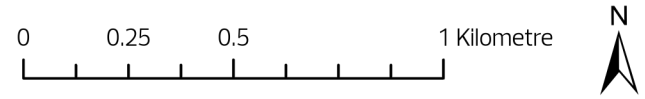


# Charter Bylaw 21001

## Schedule 'C' – Commercial Zones in Nodes and Corridors



-  Area of Application
-  Titled Lot
-  City of Edmonton Boundary
-  Map Number



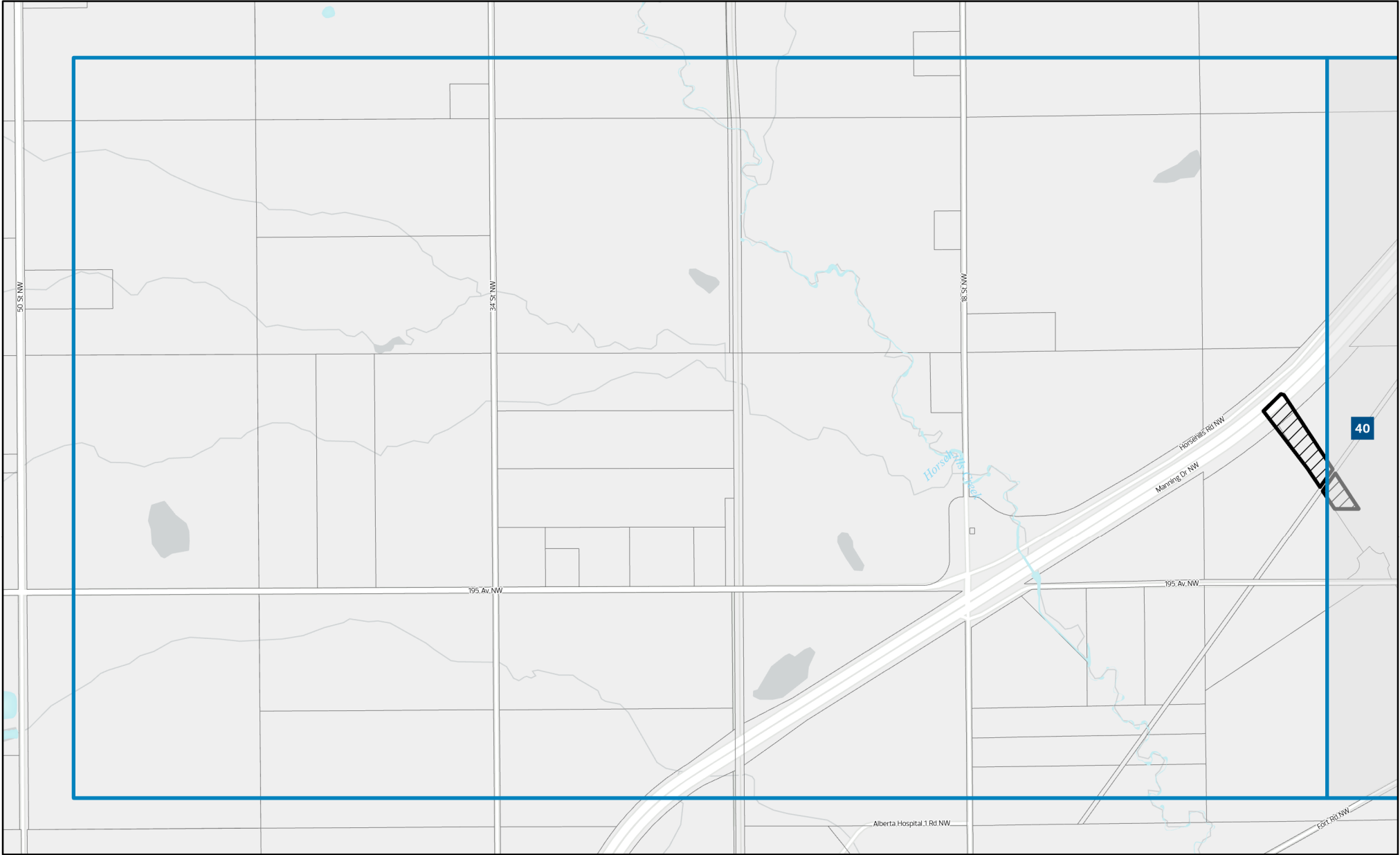
Map Number: 37

City of Edmonton  
 Urban Planning and Economy  
 Map Last Updated: October 2023

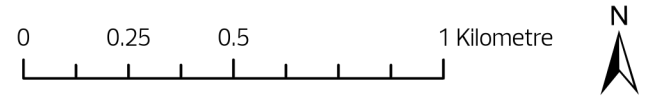




# Charter Bylaw 21001 Schedule 'C' – Commercial Zones in Nodes and Corridors



- Area of Application
- Titled Lot
- City of Edmonton Boundary
- Map Number

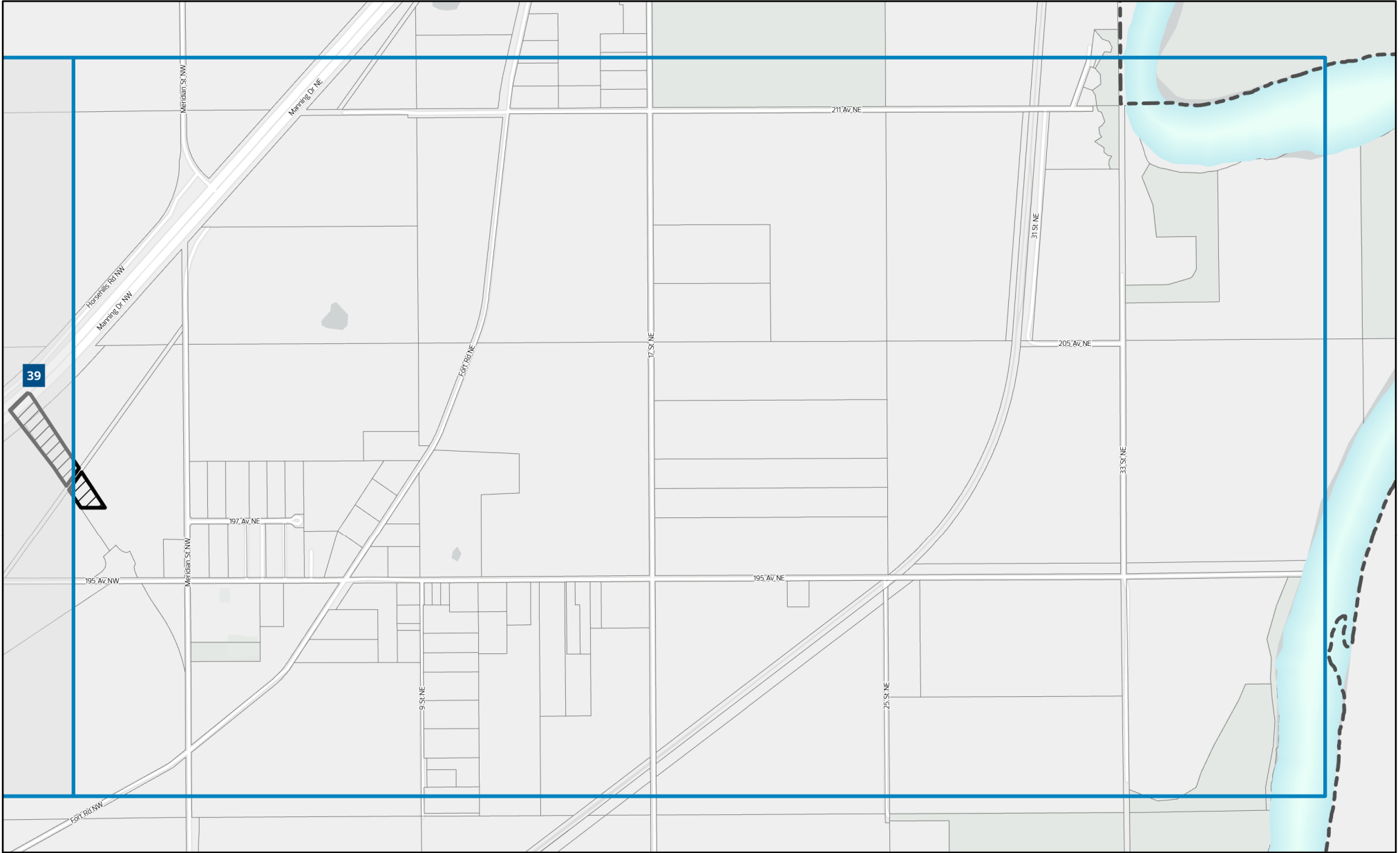


Map Number: 39

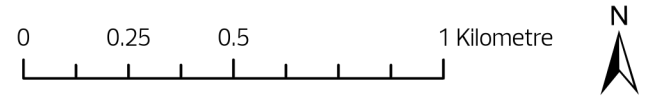
City of Edmonton  
Urban Planning and Economy  
Map Last Updated: October 2023



# Charter Bylaw 21001 Schedule 'C' – Commercial Zones in Nodes and Corridors



- Area of Application
- Titled Lot
- City of Edmonton Boundary
- Map Number



Map Number: 40

City of Edmonton  
Urban Planning and Economy  
Map Last Updated: October 2023