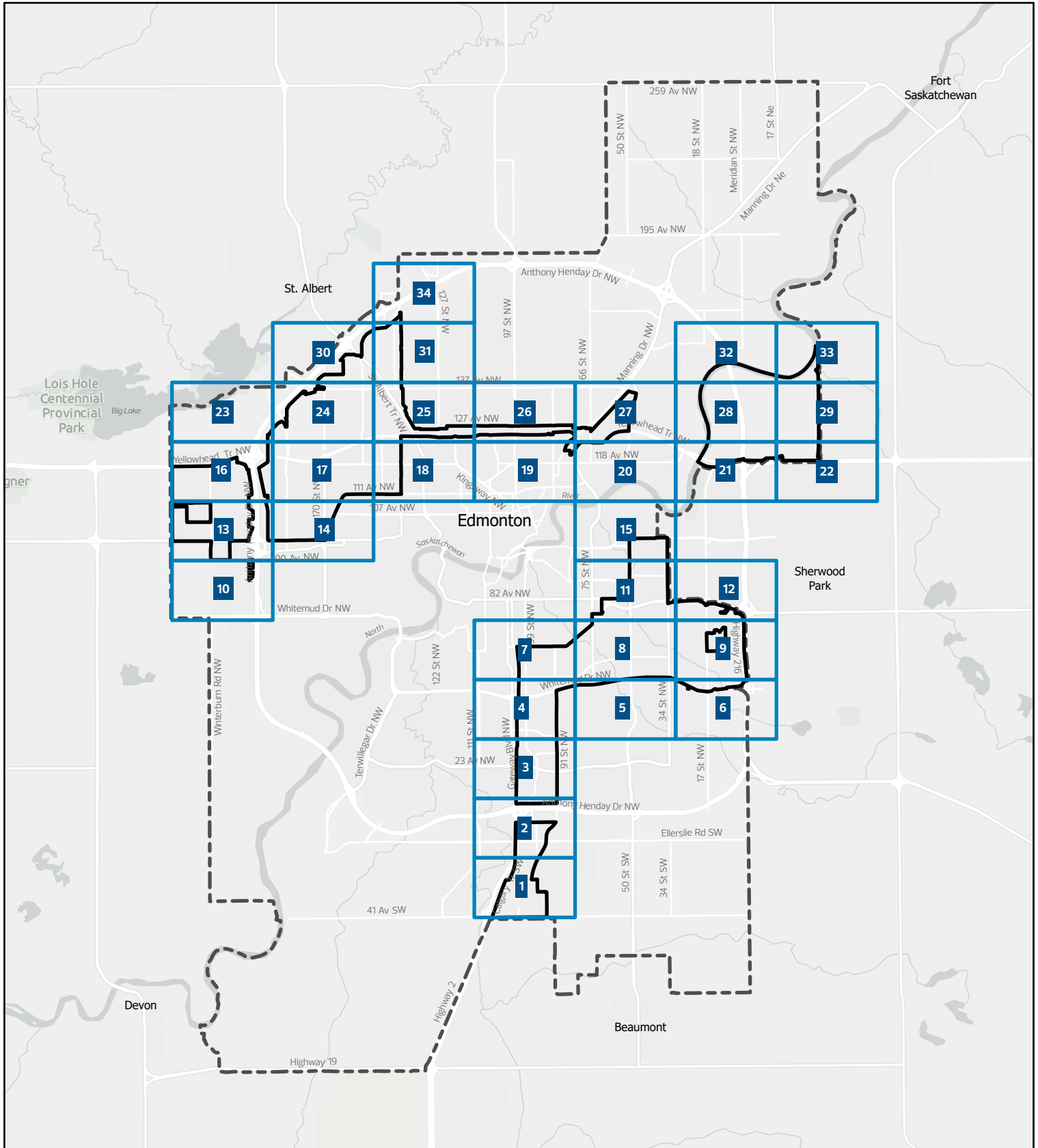


Schedule 'D': Established Non-residential Area

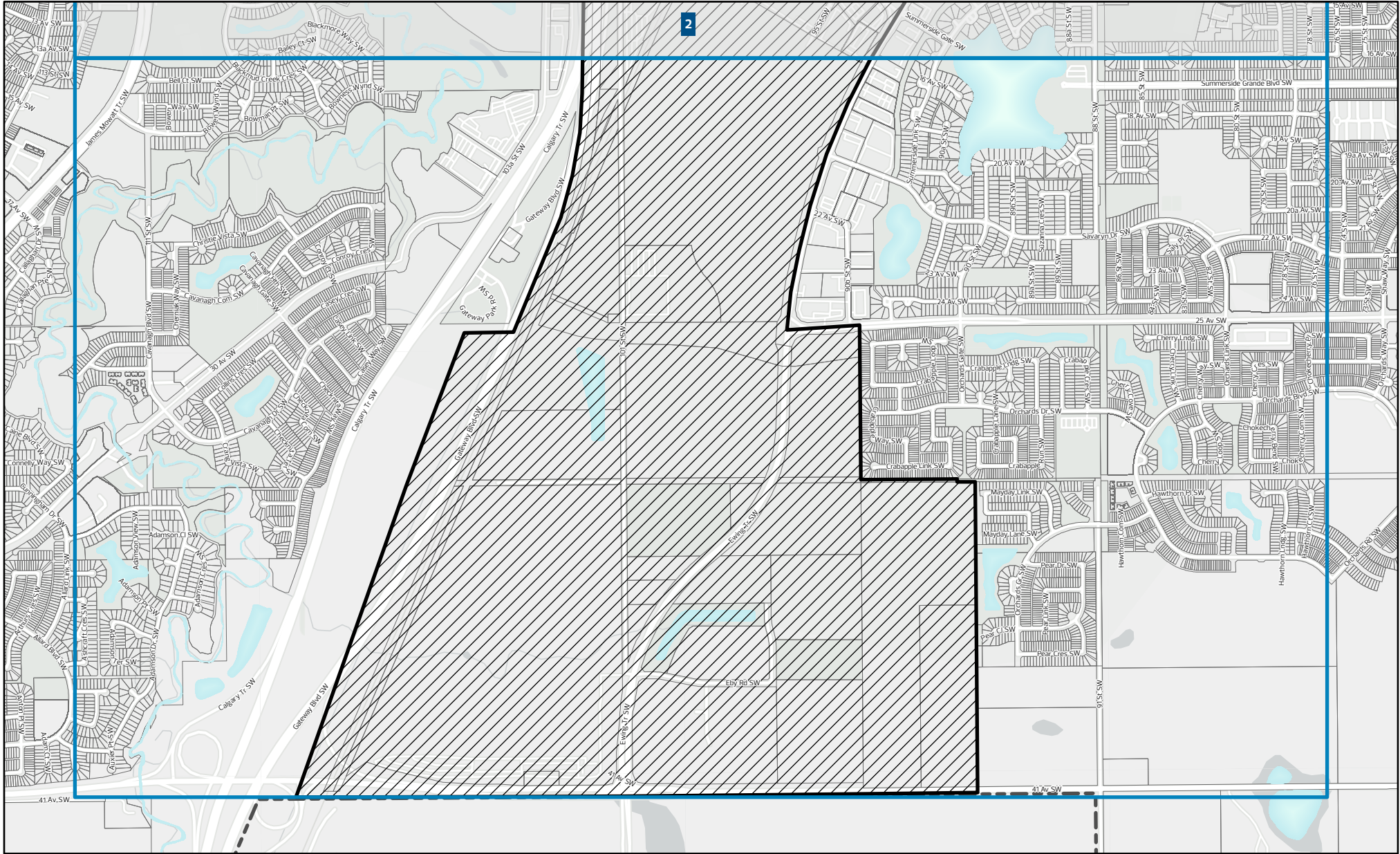






- Area of Application
- City of Edmonton Boundary
- Map Number



Charter Bylaw 21001

Schedule 'D': Established Non-residential Area



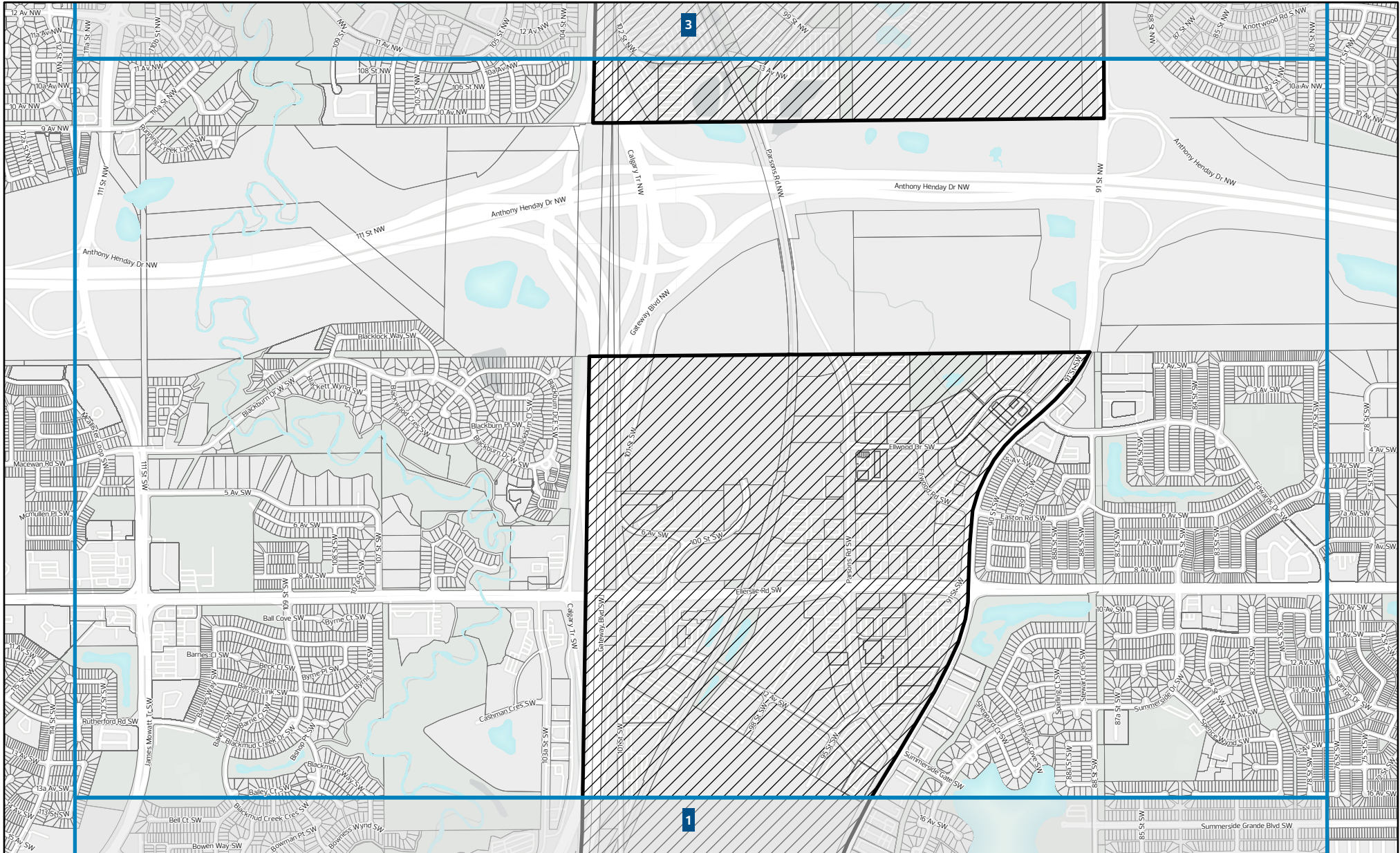
-  Area of Application
-  Titled Lot
-  City of Edmonton Boundary
-  Map Number





Map Number: 1



Charter Bylaw 21001

Schedule 'D': Established Non-residential Area



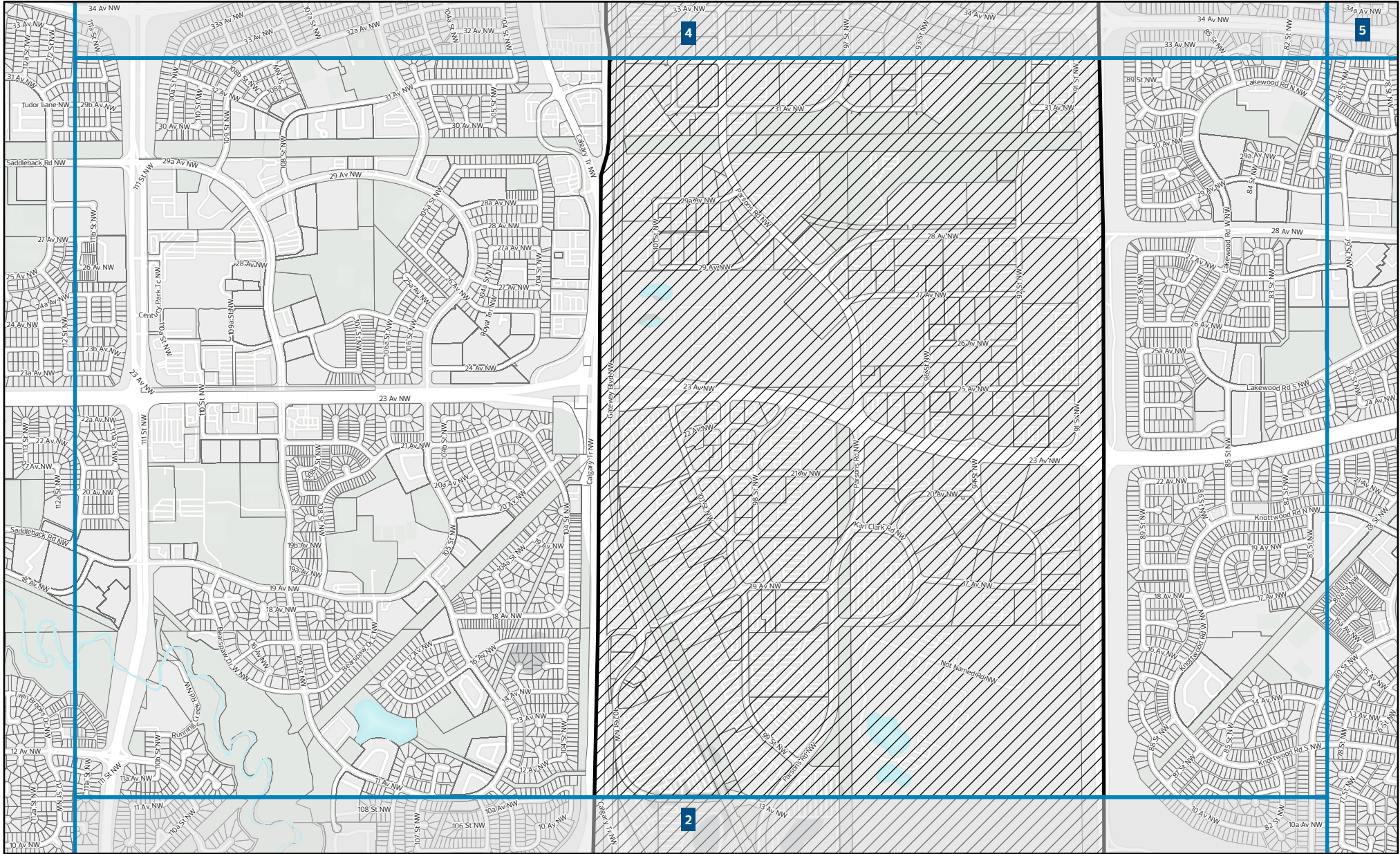
-  Area of Application
-  Titled Lot
-  City of Edmonton Boundary
-  Map Number







Map Number: 2

Charter Bylaw 21001

Schedule 'D': Established Non-residential Area



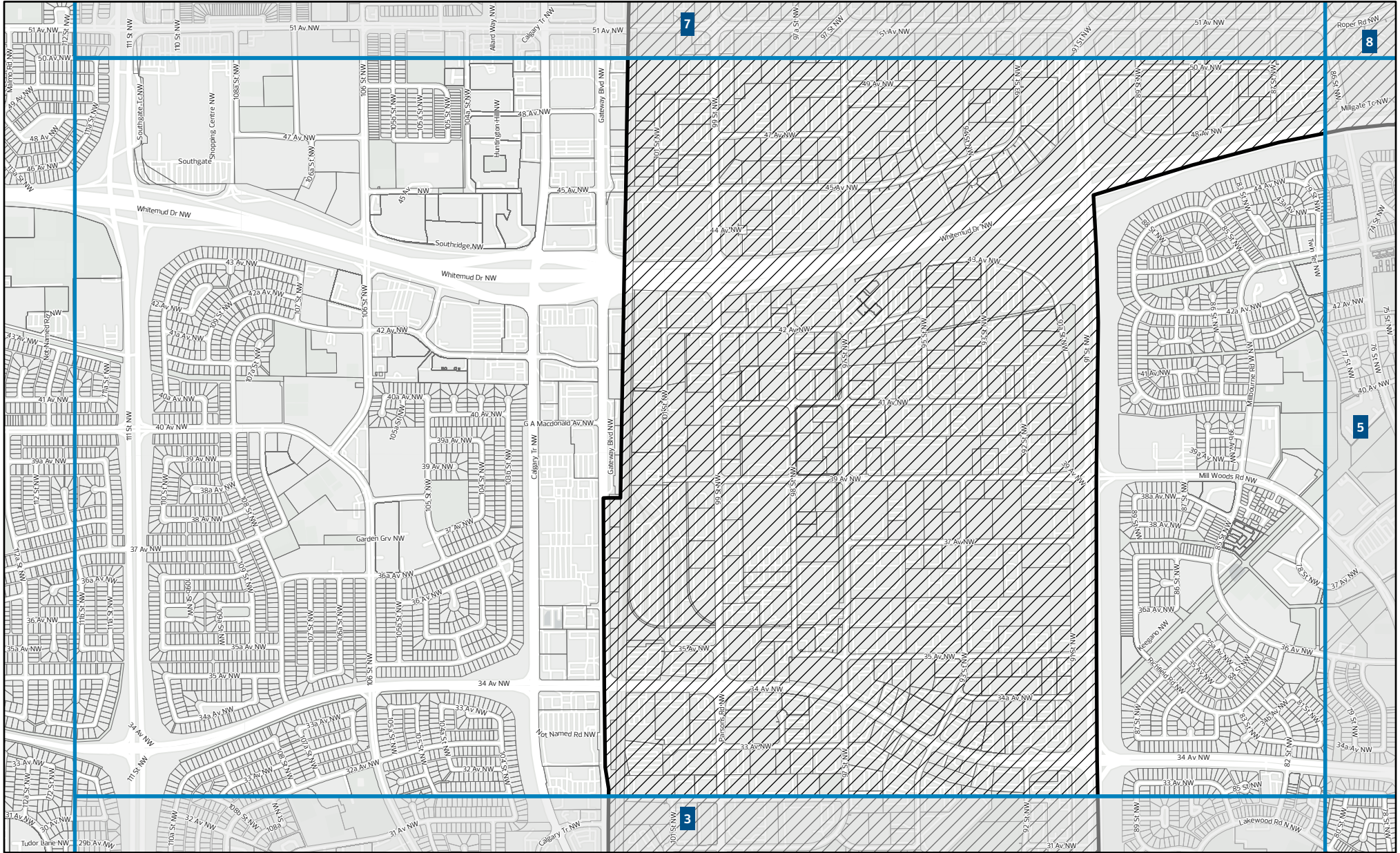
-  Area of Application
-  Titled Lot
-  City of Edmonton Boundary
-  Map Number



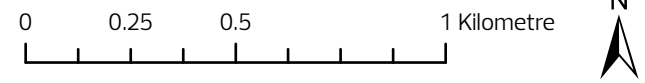
Map Number: 3

Charter Bylaw 21001

Schedule 'D': Established Non-residential Area



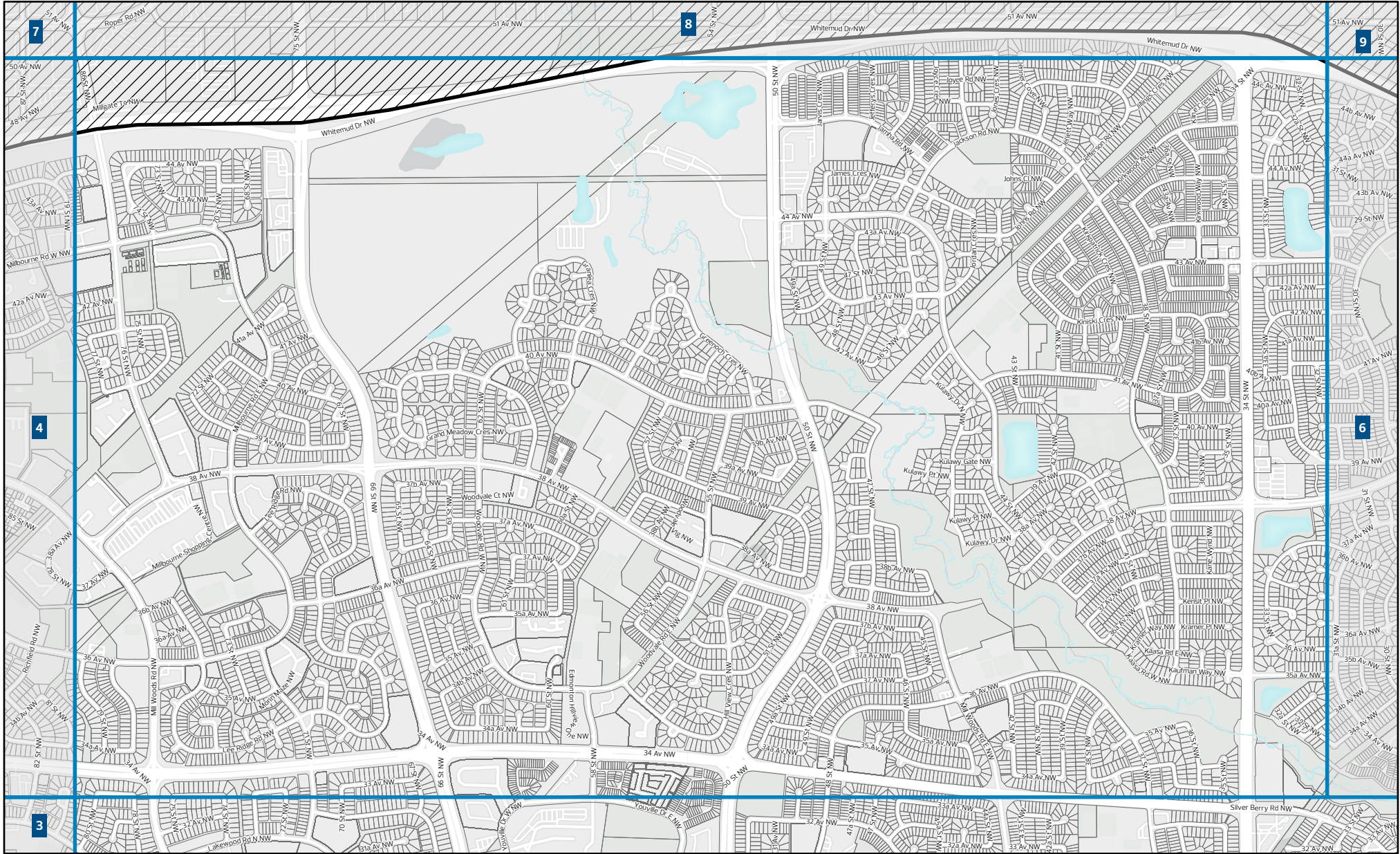
- Area of Application
- Titled Lot
- City of Edmonton Boundary
- Map Number







Map Number: 4

Charter Bylaw 21001

Schedule 'D': Established Non-residential Area



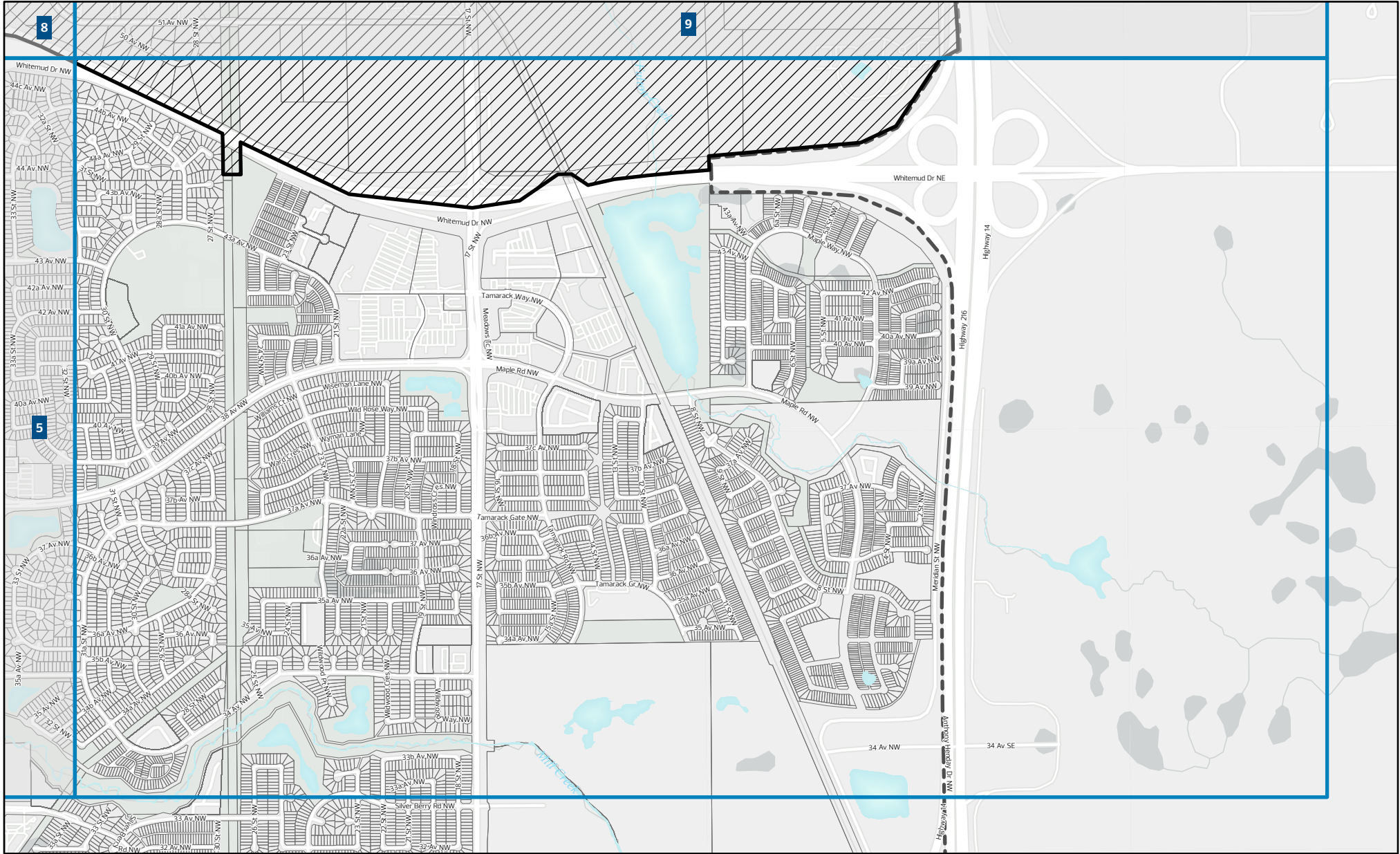
-  Area of Application
-  Titled Lot
-  City of Edmonton Boundary
-  Map Number





Map Number: 5



Charter Bylaw 21001

Schedule 'D': Established Non-residential Area



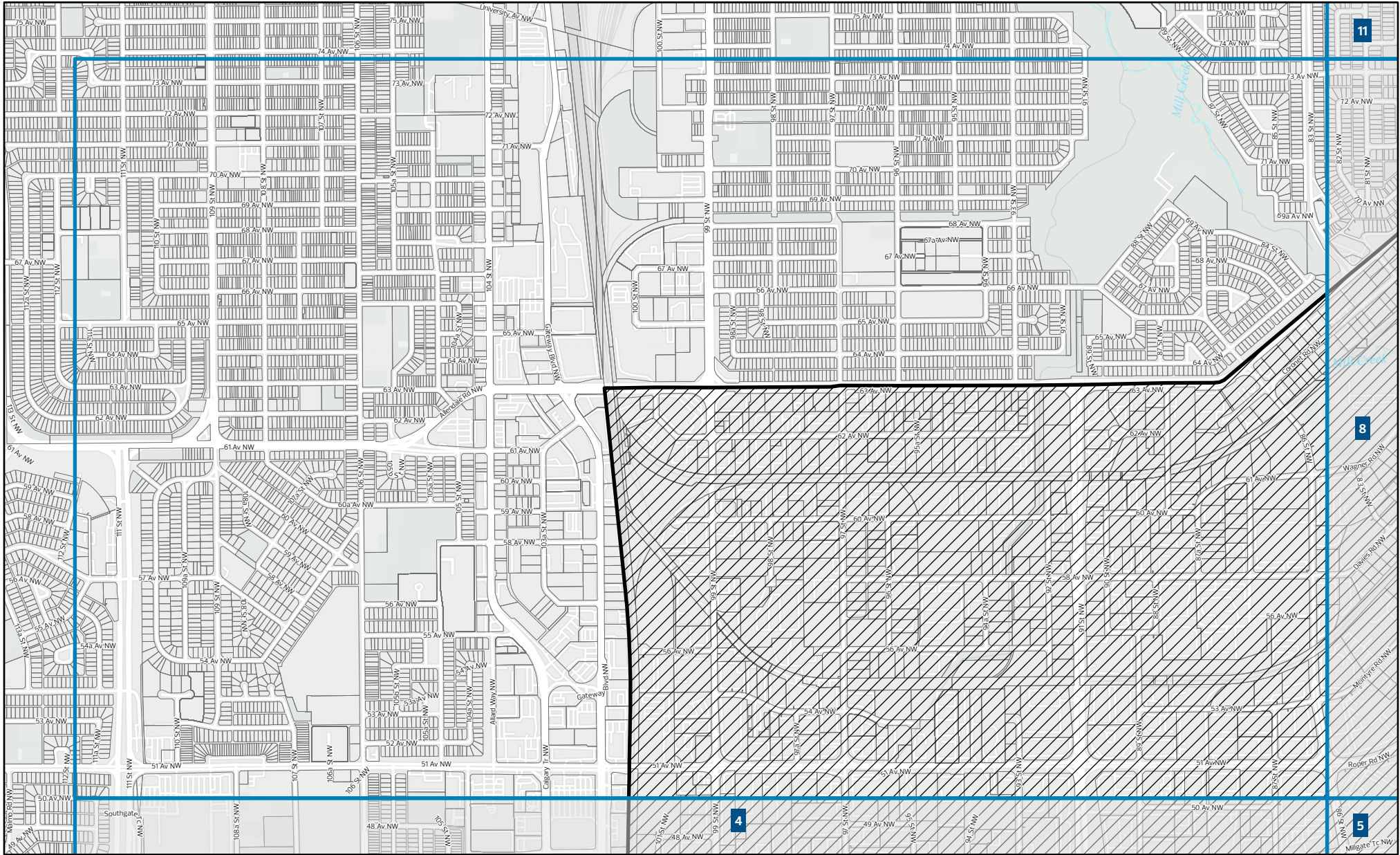
-  Area of Application
-  Titled Lot
-  City of Edmonton Boundary
-  Map Number





Map Number: 6



Charter Bylaw 21001

Schedule 'D': Established Non-residential Area



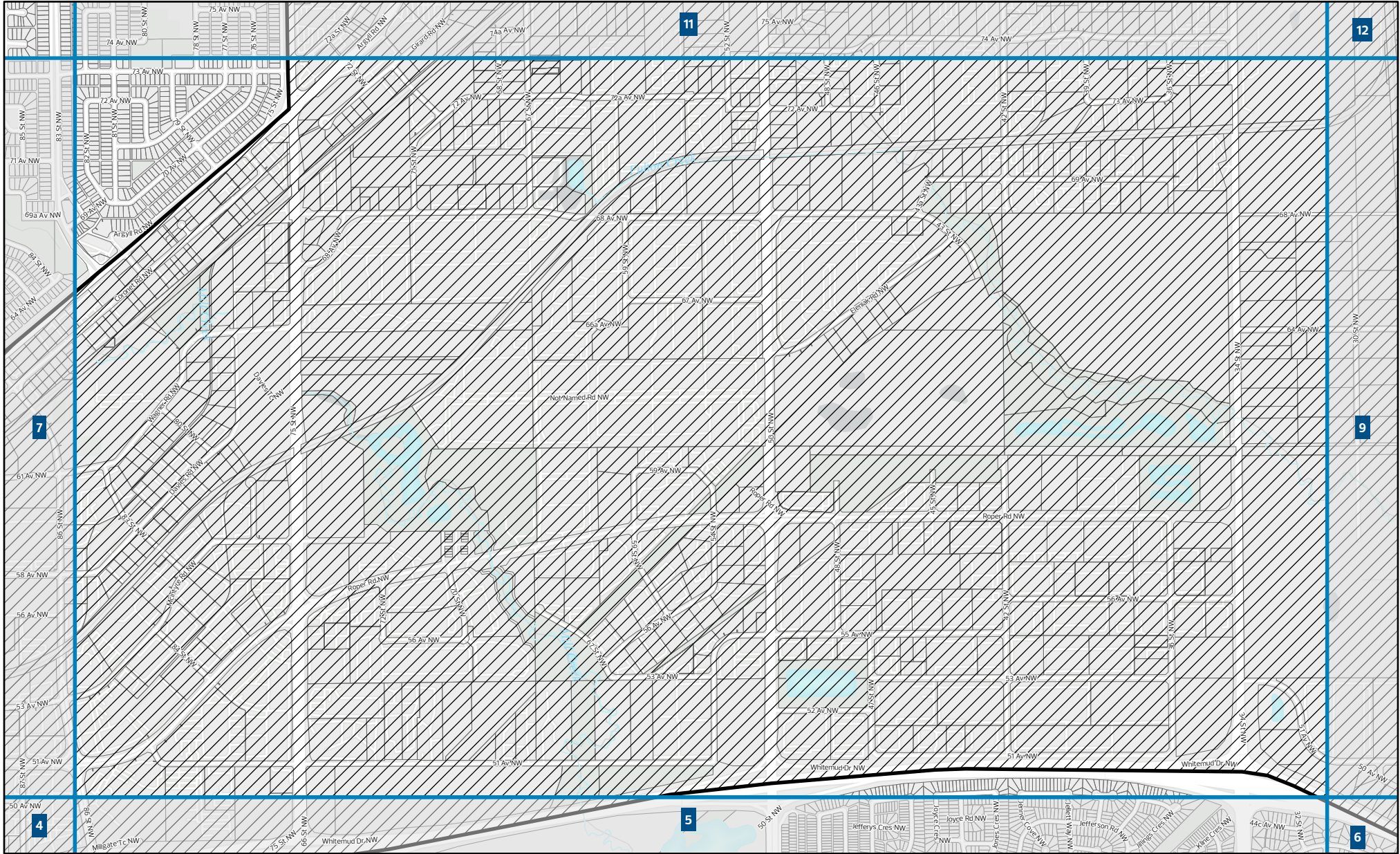
-  Area of Application
-  Titled Lot
-  City of Edmonton Boundary
-  Map Number







Map Number: 7

Charter Bylaw 21001

Schedule 'D': Established Non-residential Area



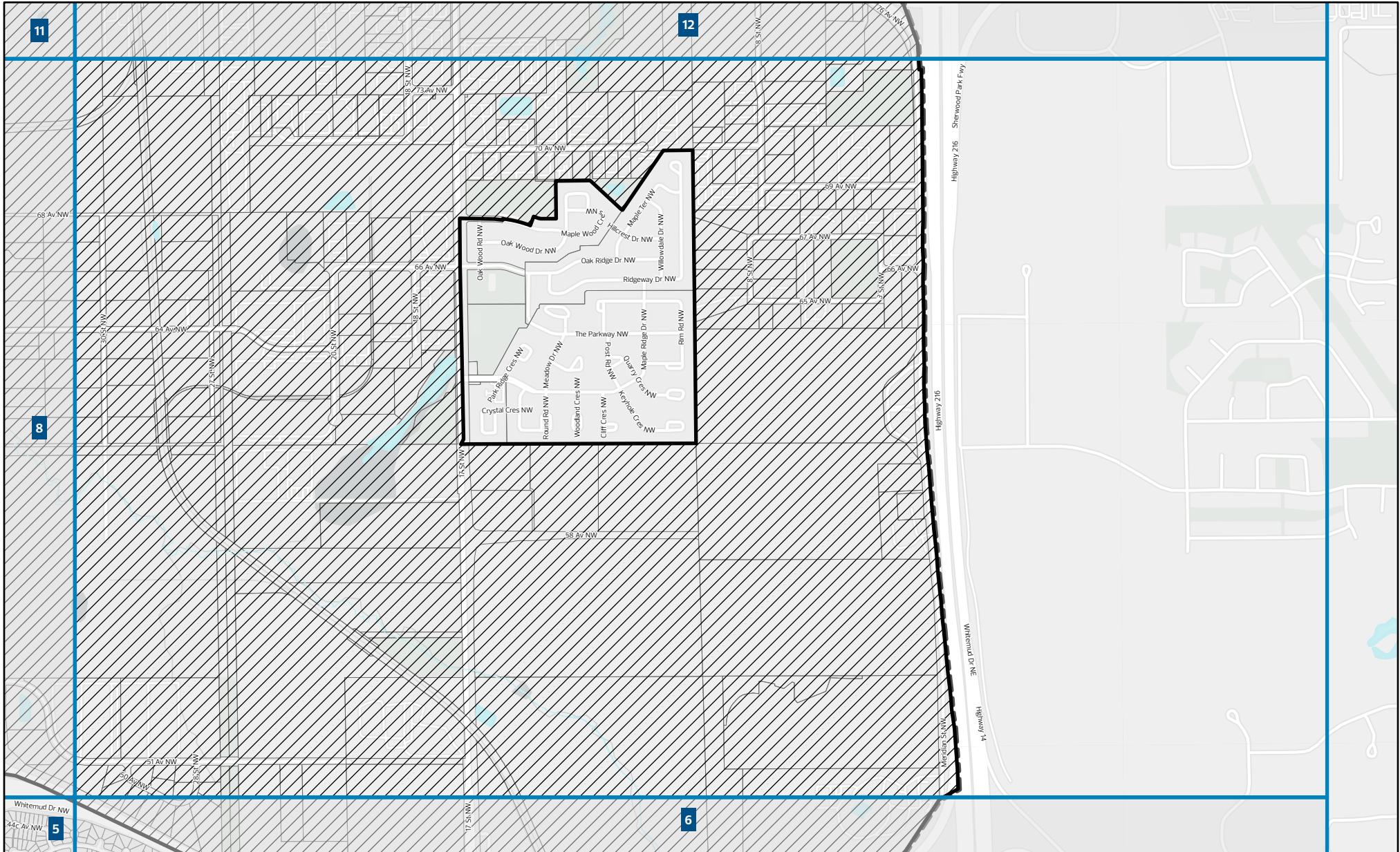
-  Area of Application
-  Titled Lot
-  City of Edmonton Boundary
-  Map Number



Map Number: 8

Charter Bylaw 21001

Schedule 'D': Established Non-residential Area



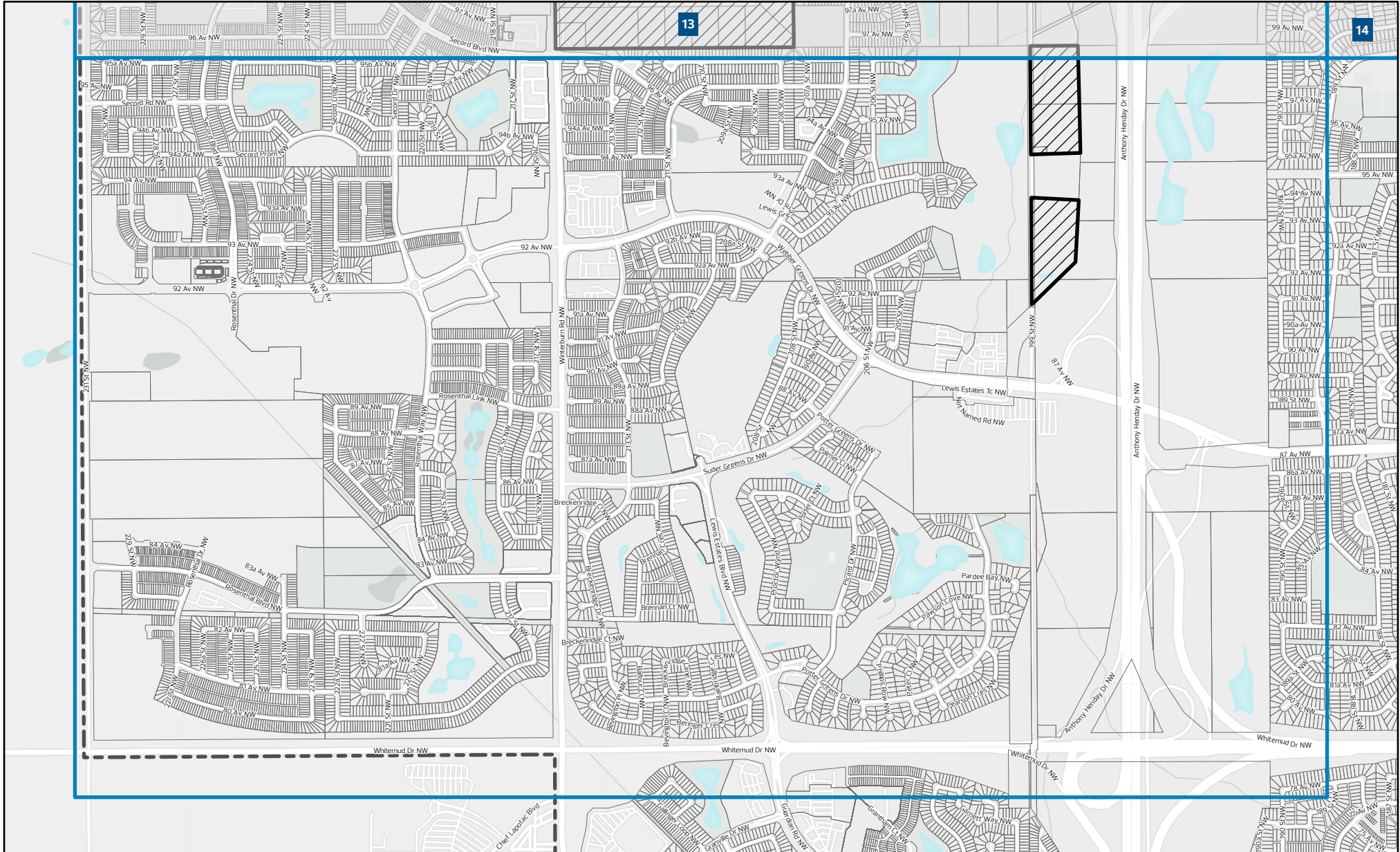
- Area of Application
- Titled Lot
- City of Edmonton Boundary
- Map Number





Map Number: 9

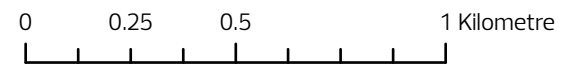


Charter Bylaw 21001

Schedule 'D': Established Non-residential Area



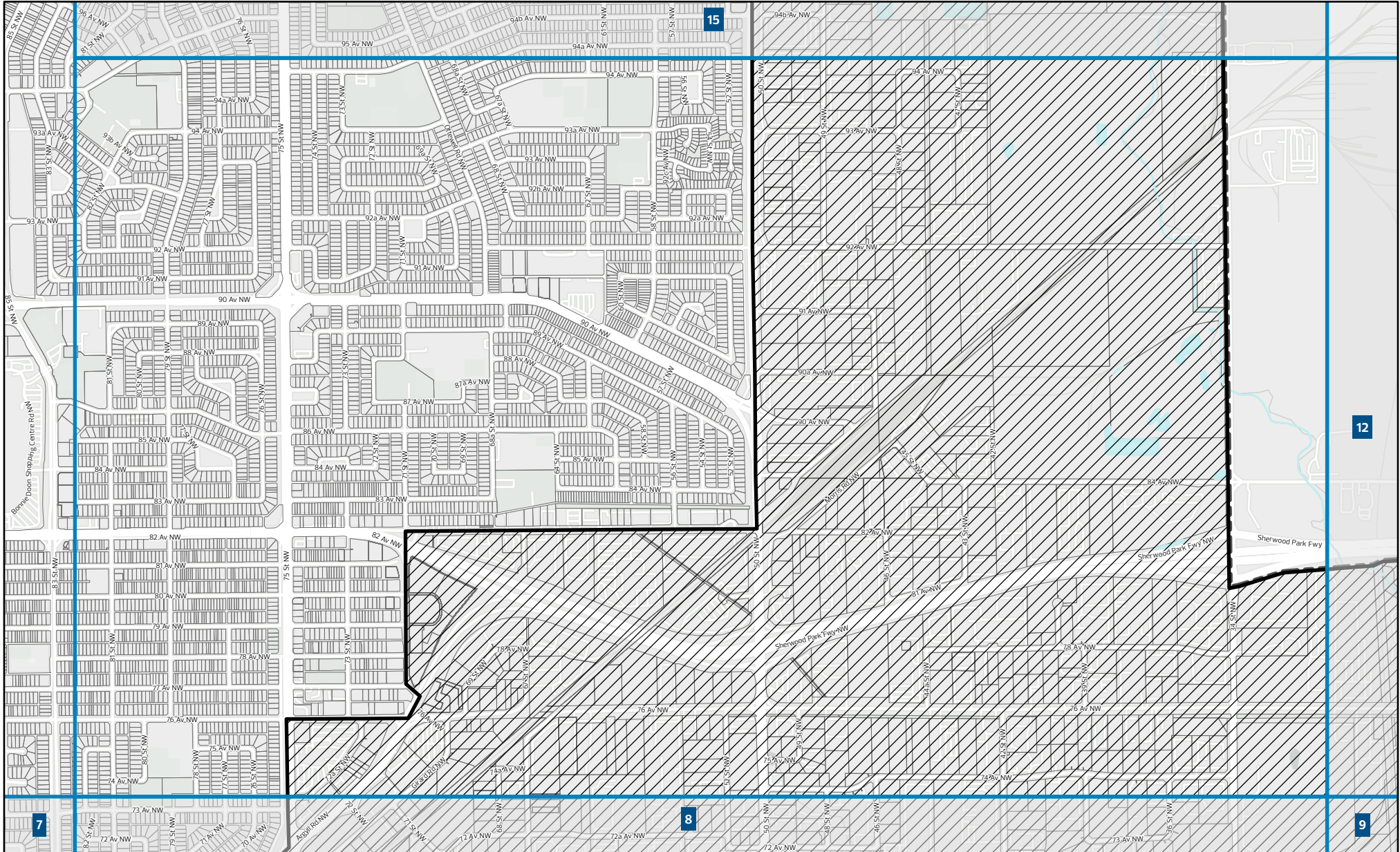
-  Area of Application
-  Titled Lot
-  City of Edmonton Boundary
-  Map Number



Map Number: 10

Charter Bylaw 21001

Schedule 'D': Established Non-residential Area



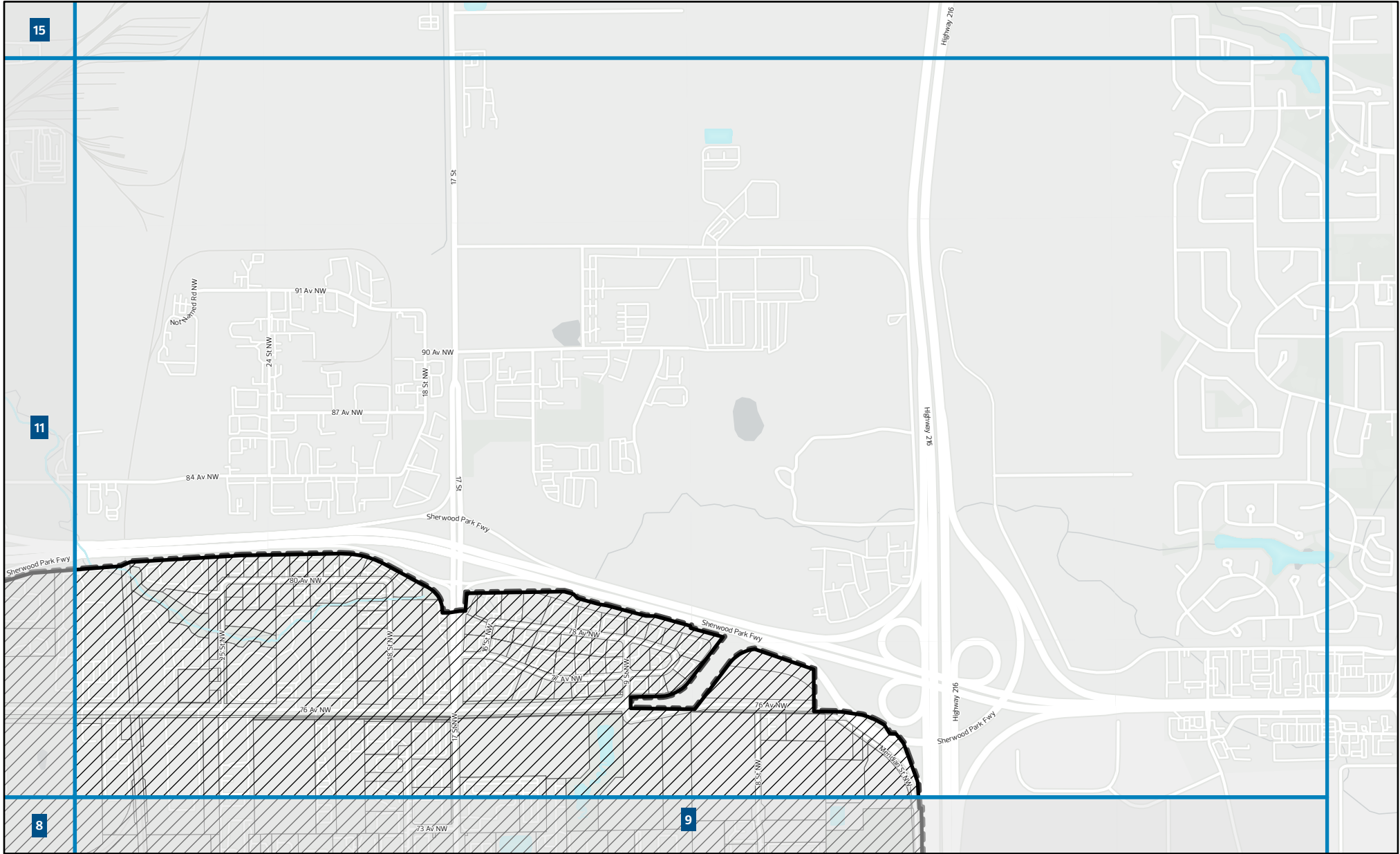
- Area of Application
- Titled Lot
- City of Edmonton Boundary
- Map Number



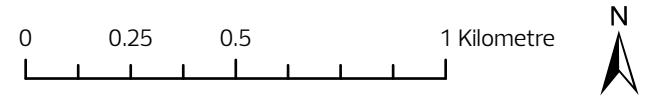
Map Number: 11

Charter Bylaw 21001

Schedule 'D': Established Non-residential Area



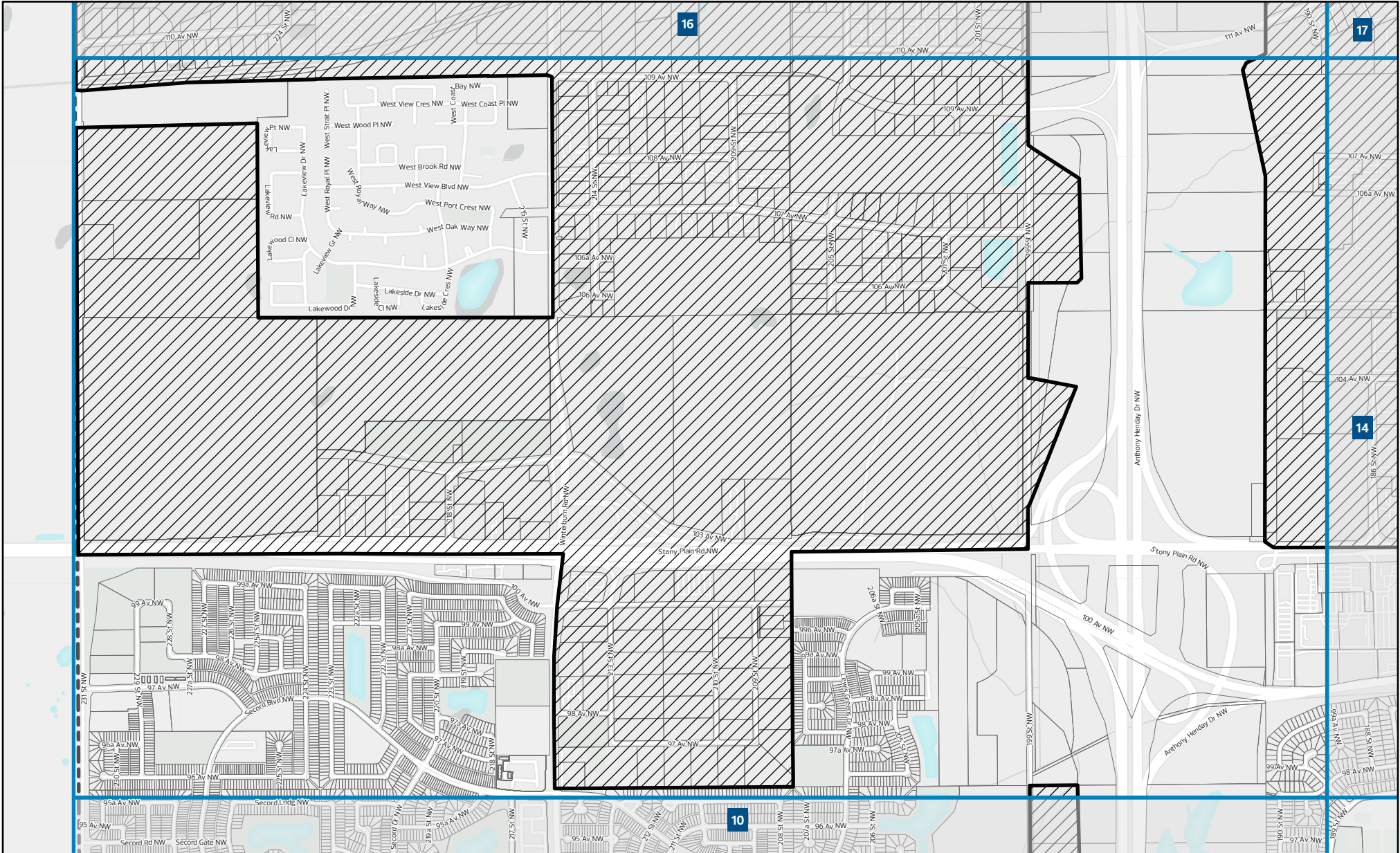
- Area of Application
- Titled Lot
- City of Edmonton Boundary
- Map Number



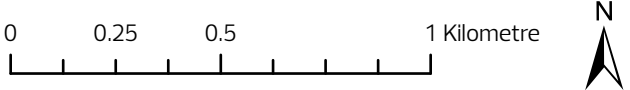
Map Number: 12

Charter Bylaw 21001

Schedule 'D': Established Non-residential Area



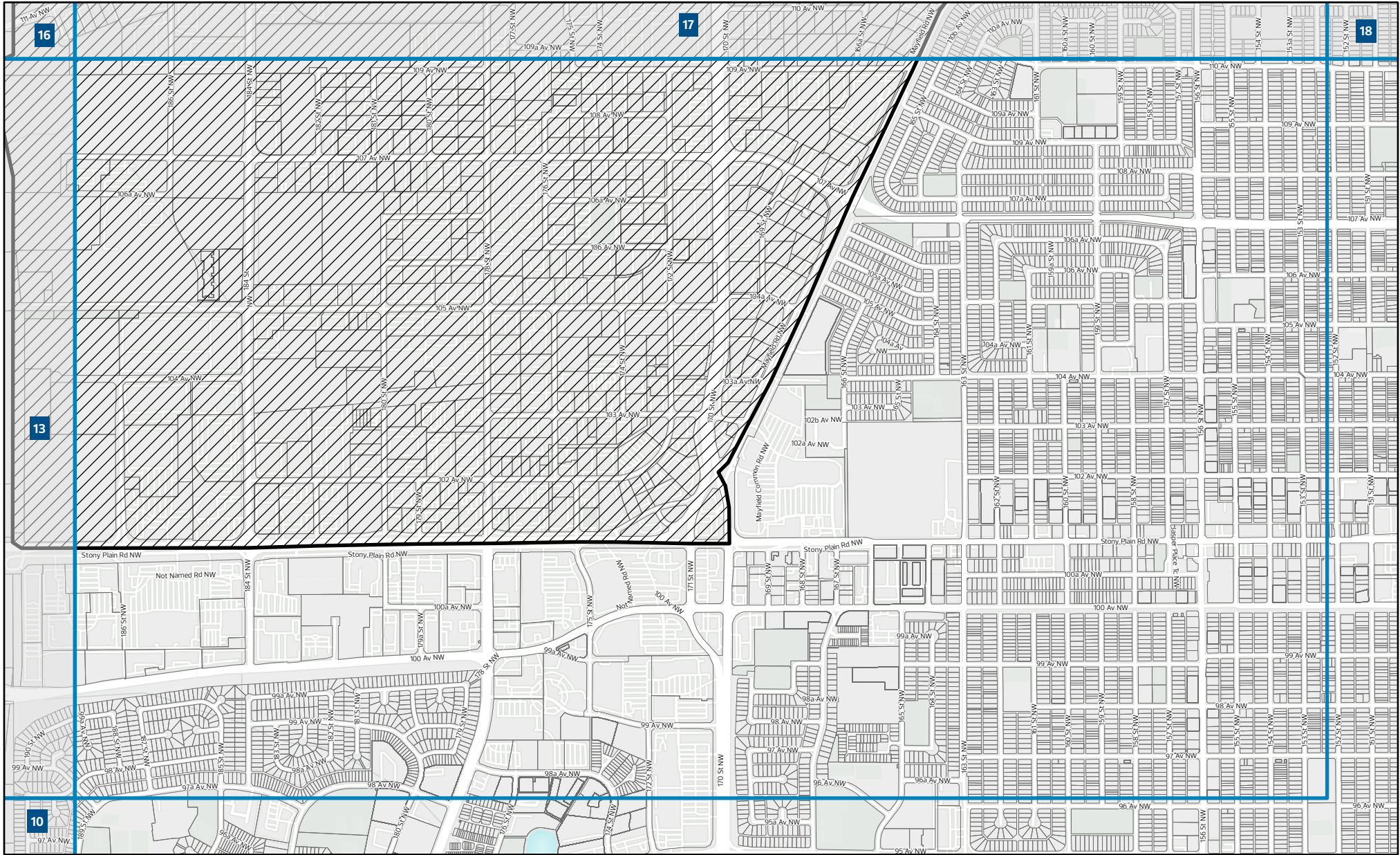
- Area of Application
- Titled Lot
- City of Edmonton Boundary
- # Map Number







Map Number: 13

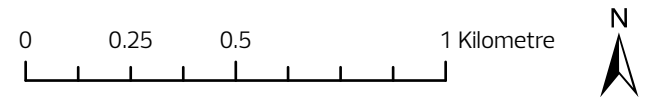
Charter Bylaw 21001

Schedule 'D': Established Non-residential Area



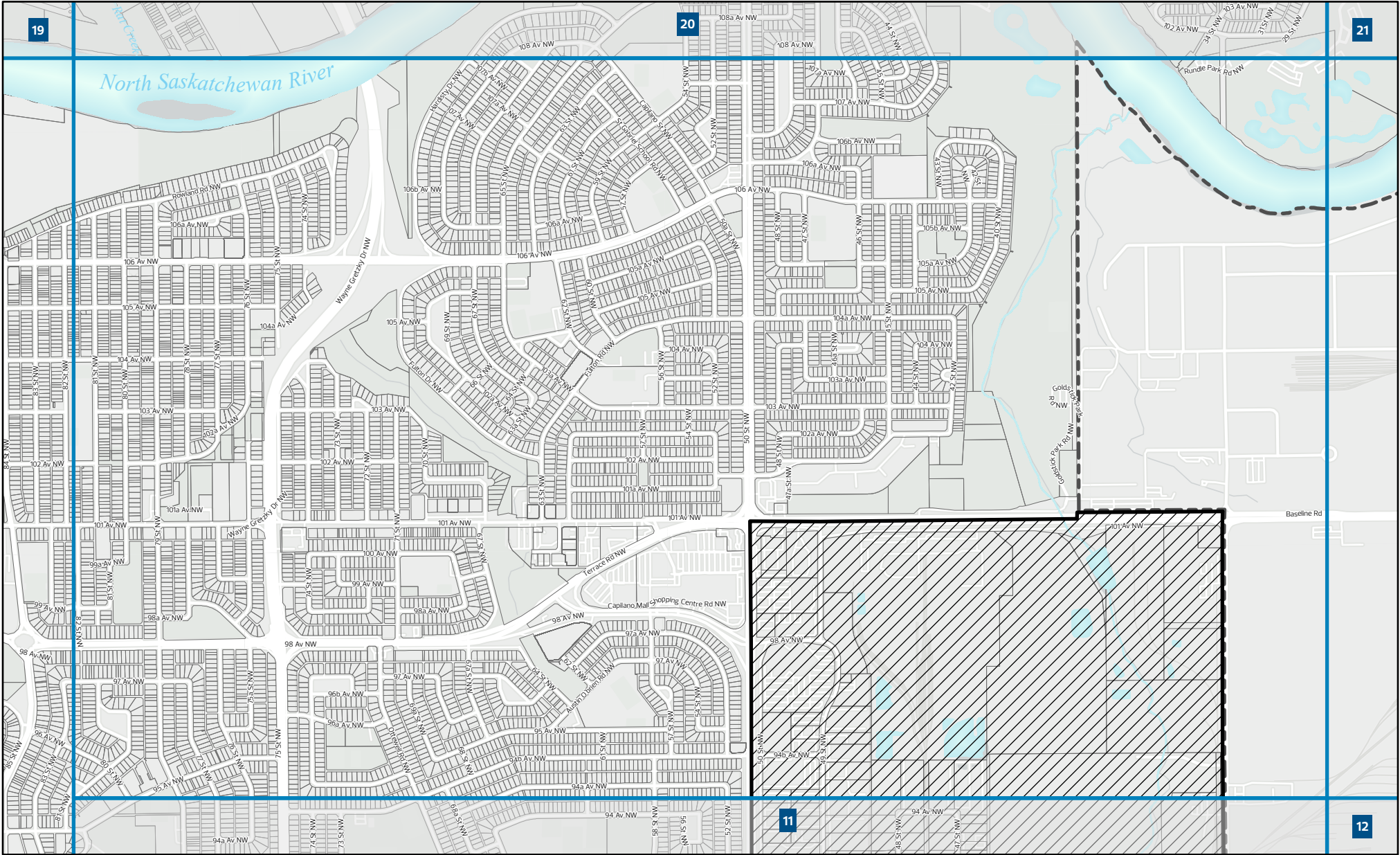
-  Area of Application
-  Titled Lot
-  City of Edmonton Boundary
-  Map Number





Map Number: 14



Charter Bylaw 21001

Schedule 'D': Established Non-residential Area

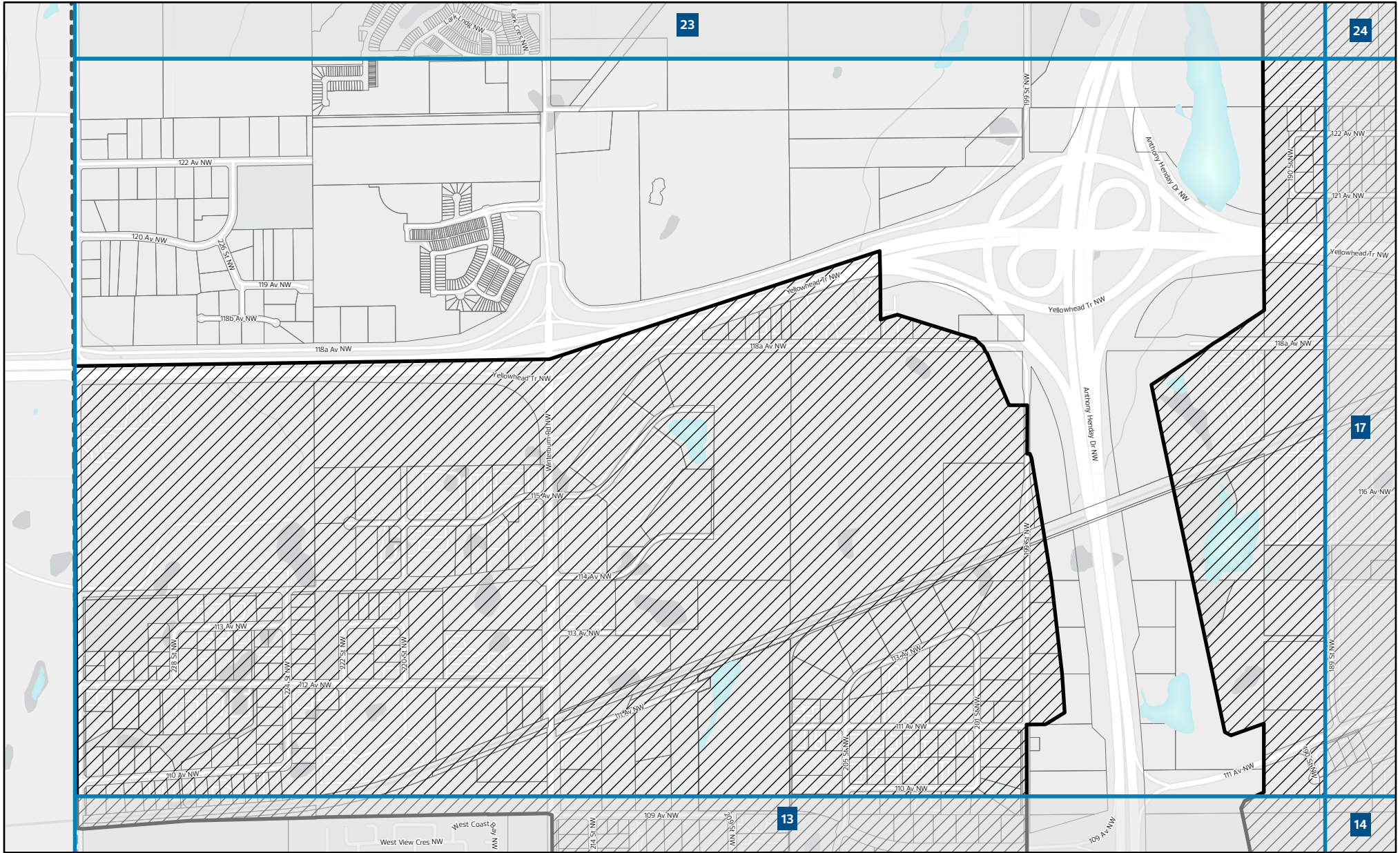


-  Area of Application
-  Titled Lot
-  City of Edmonton Boundary
-  Map Number

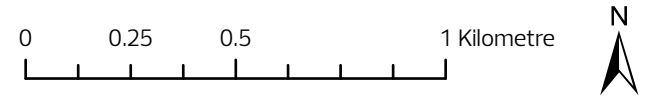


Charter Bylaw 21001

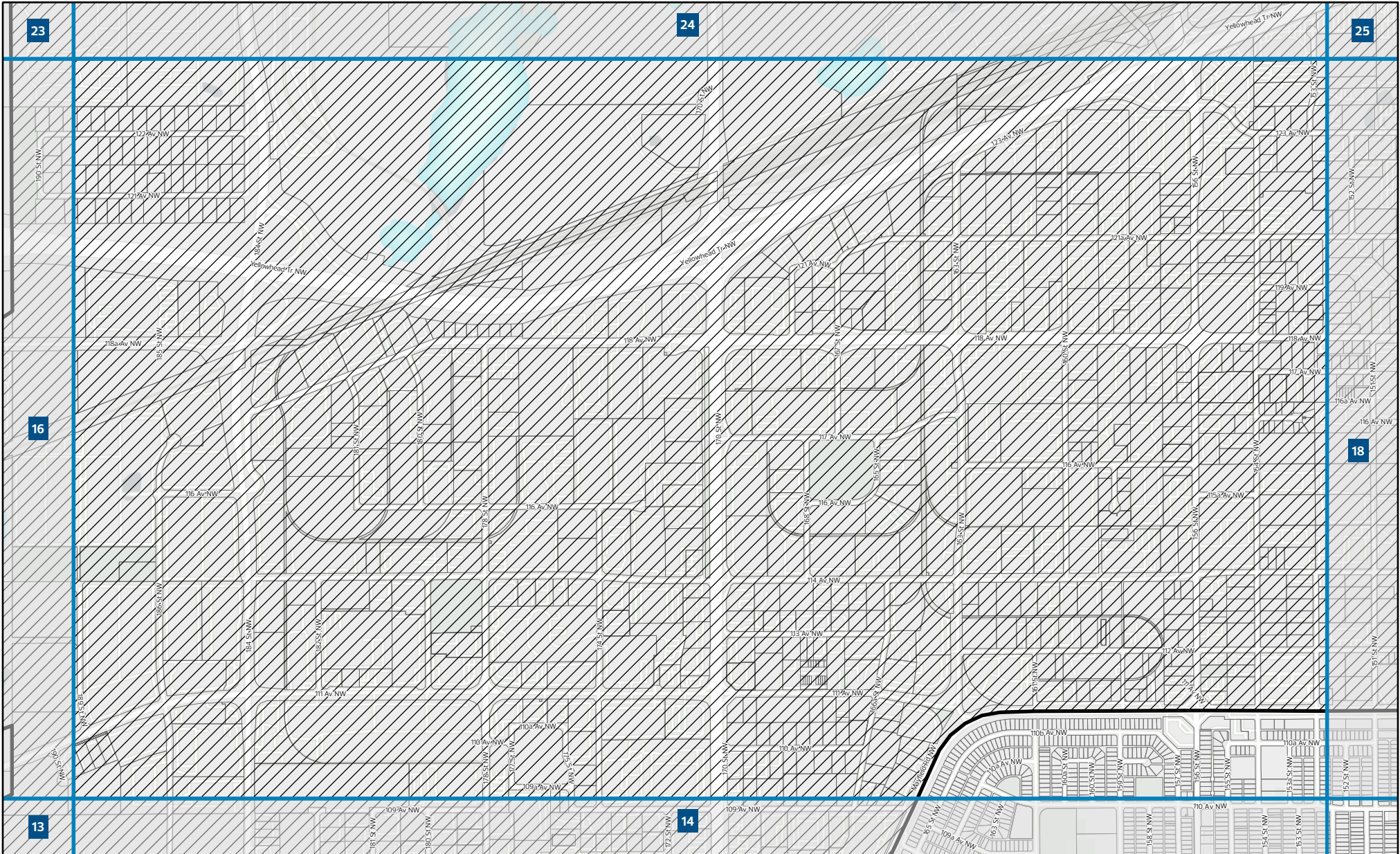
Schedule 'D': Established Non-residential Area



- Area of Application
- Titled Lot
- City of Edmonton Boundary
- Map Number



Charter Bylaw 21001 Schedule 'D': Established Non-residential Area



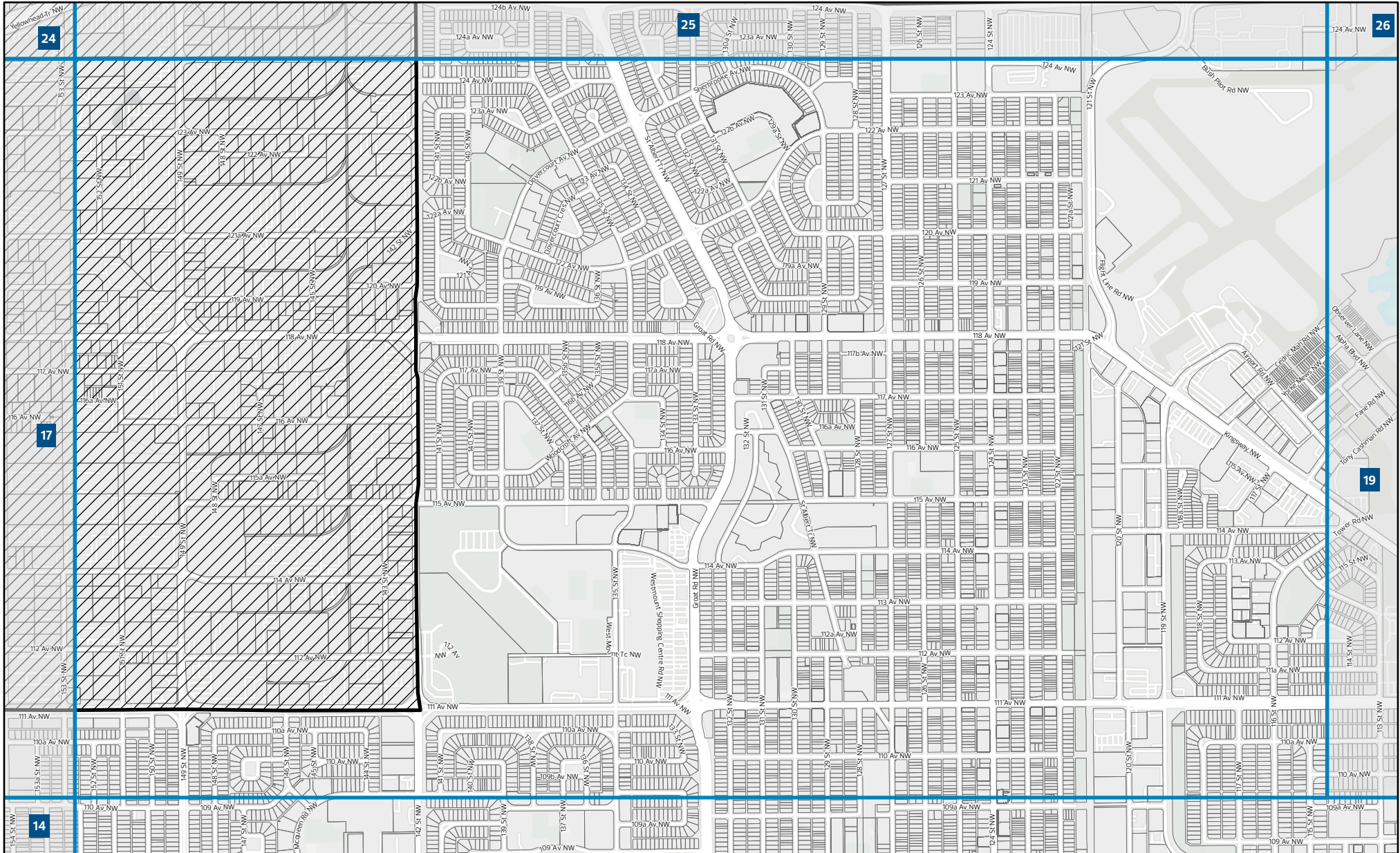
- Area of Application
- Titled Lot
- City of Edmonton Boundary
- Map Number

Map Number: 17



Charter Bylaw 21001

Schedule 'D': Established Non-residential Area



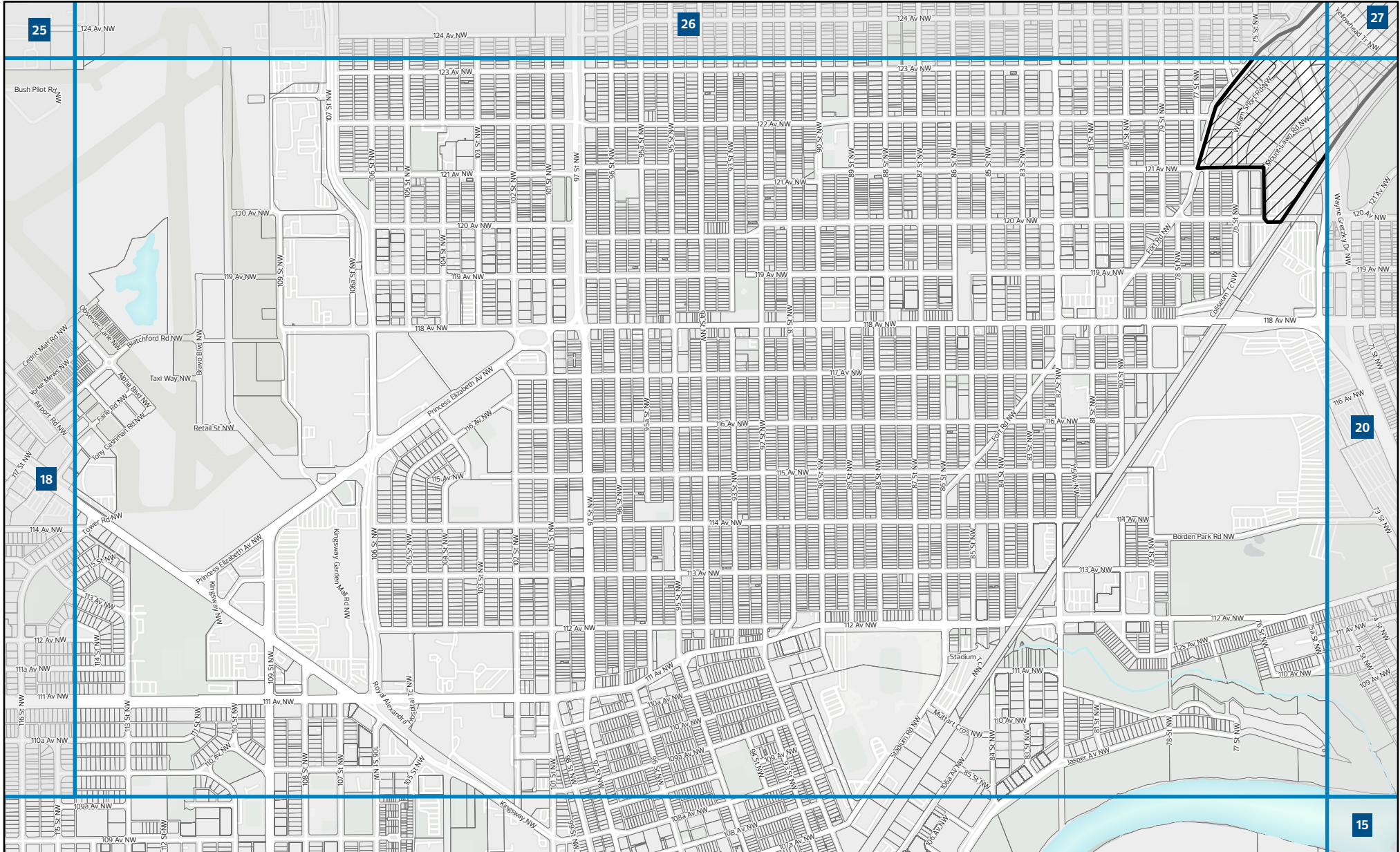
- Area of Application
- Titled Lot
- City of Edmonton Boundary
- Map Number





Map Number: 18



Charter Bylaw 21001

Schedule 'D': Established Non-residential Area



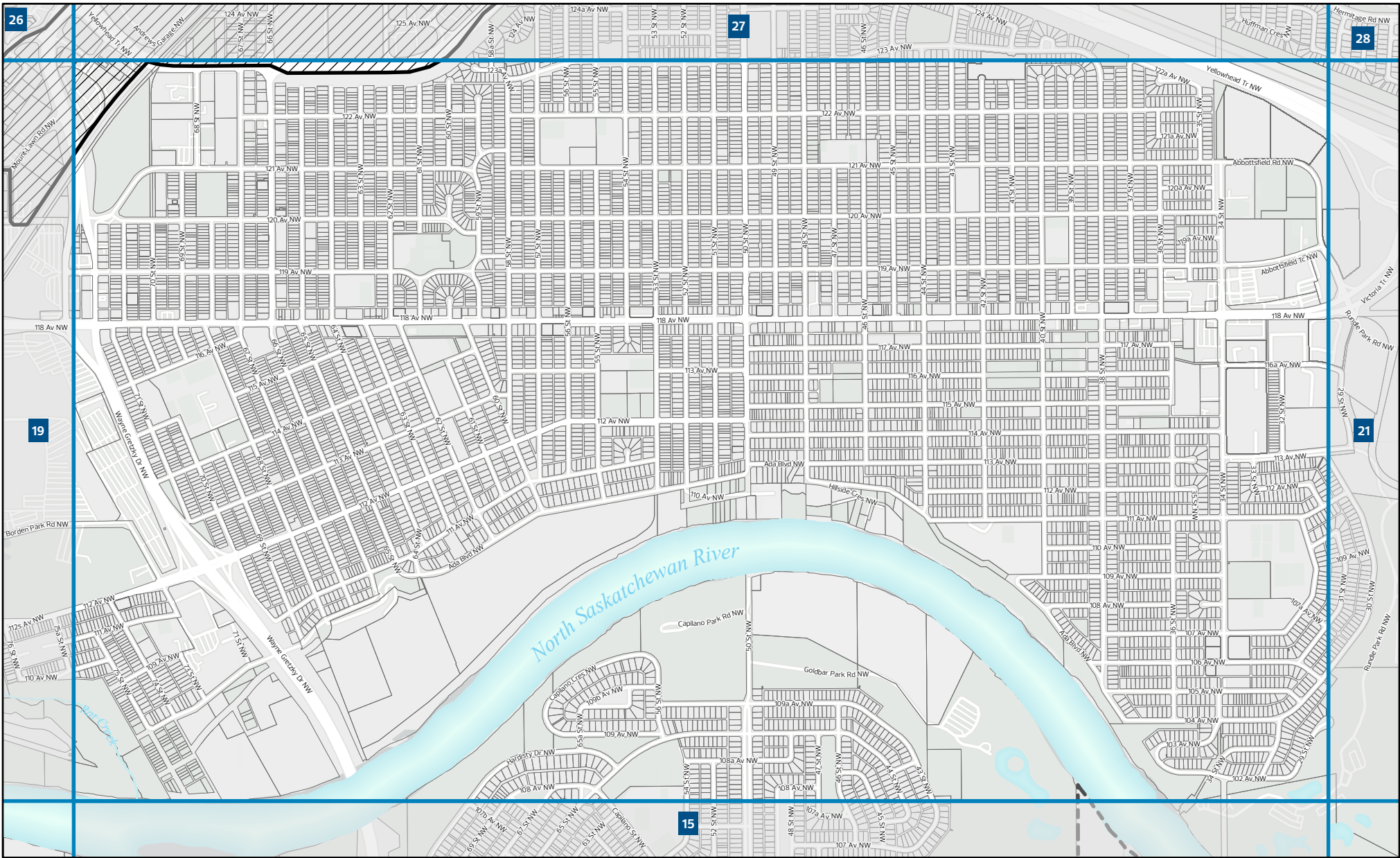
-  Area of Application
-  Titled Lot
-  City of Edmonton Boundary
-  Map Number

Map Number: 19



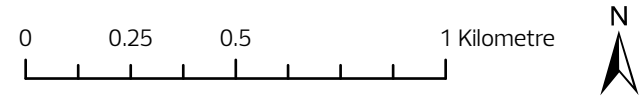
Charter Bylaw 21001

Schedule 'D': Established Non-residential Area



- Area of Application
- Titled Lot
- City of Edmonton Boundary
- Map Number

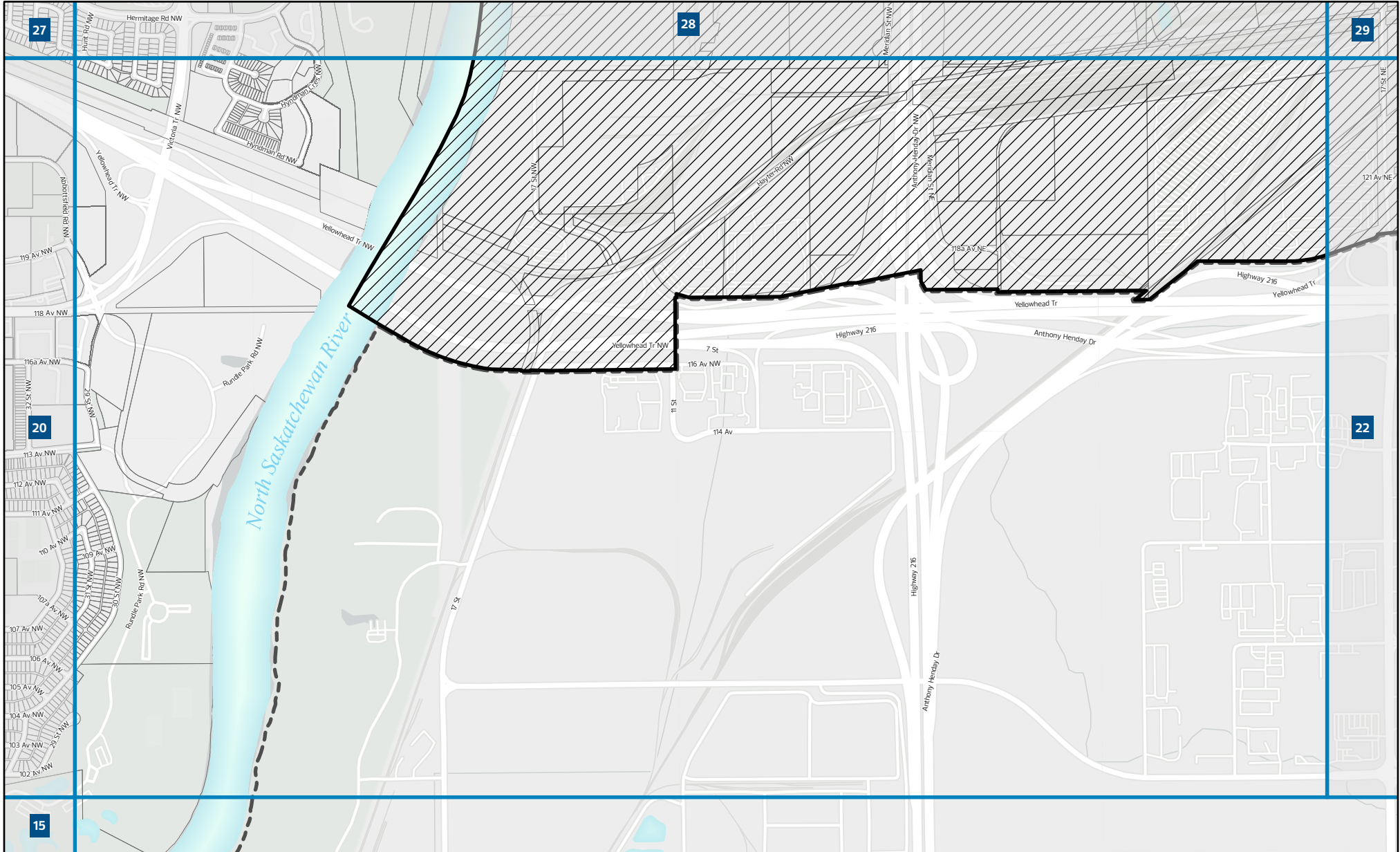
Map Number: 20







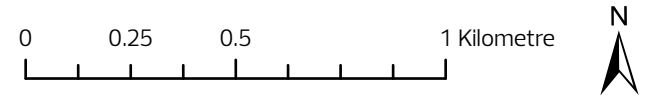
City of Edmonton
Urban Planning and Economy
Map Last Updated: October 2023

Charter Bylaw 21001

Schedule 'D': Established Non-residential Area



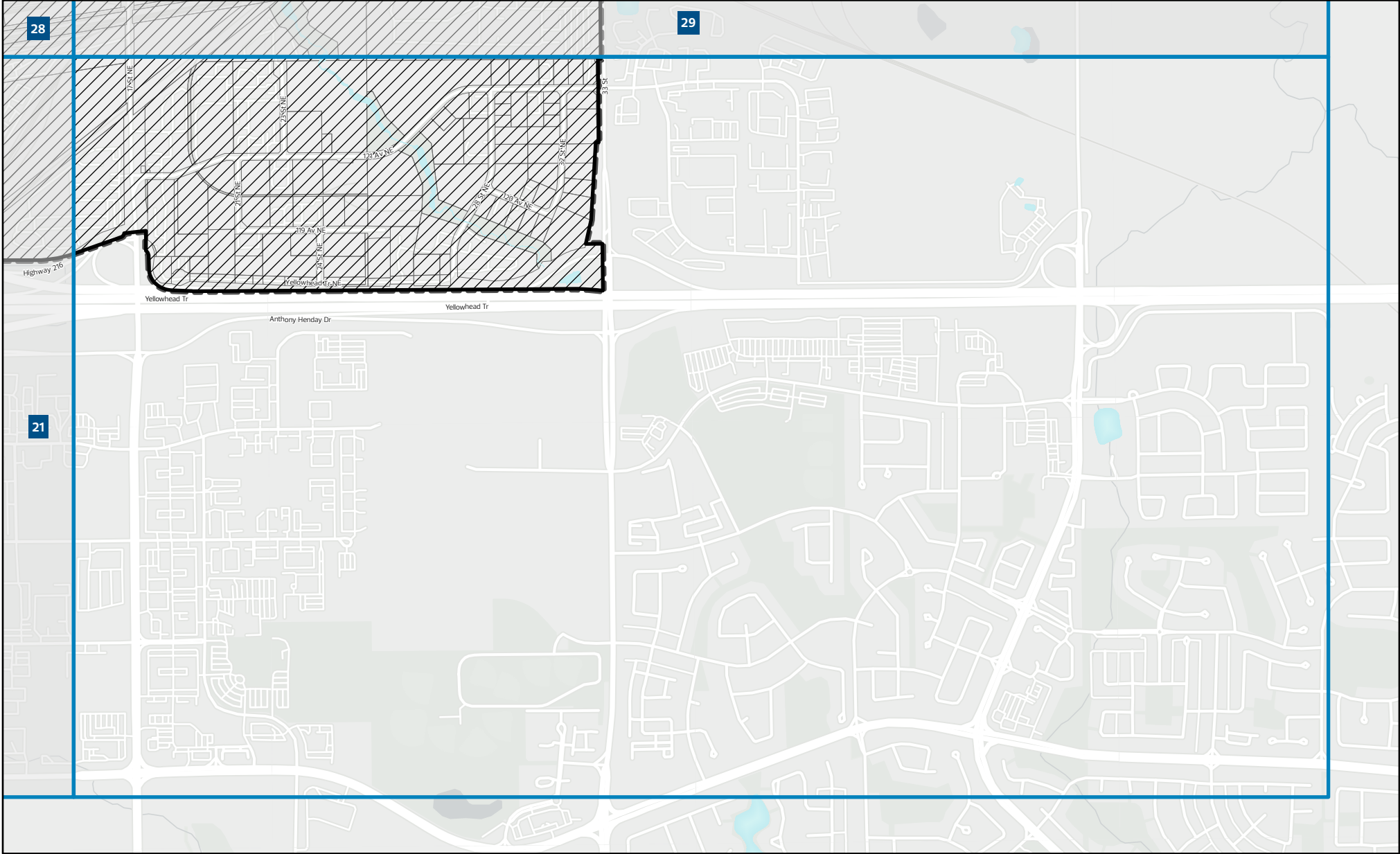
-  Area of Application
-  Titled Lot
-  City of Edmonton Boundary
-  Map Number



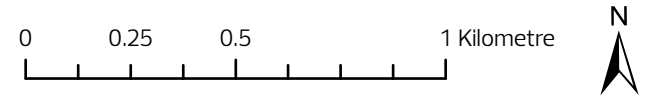
Map Number: 21

Charter Bylaw 21001

Schedule 'D': Established Non-residential Area

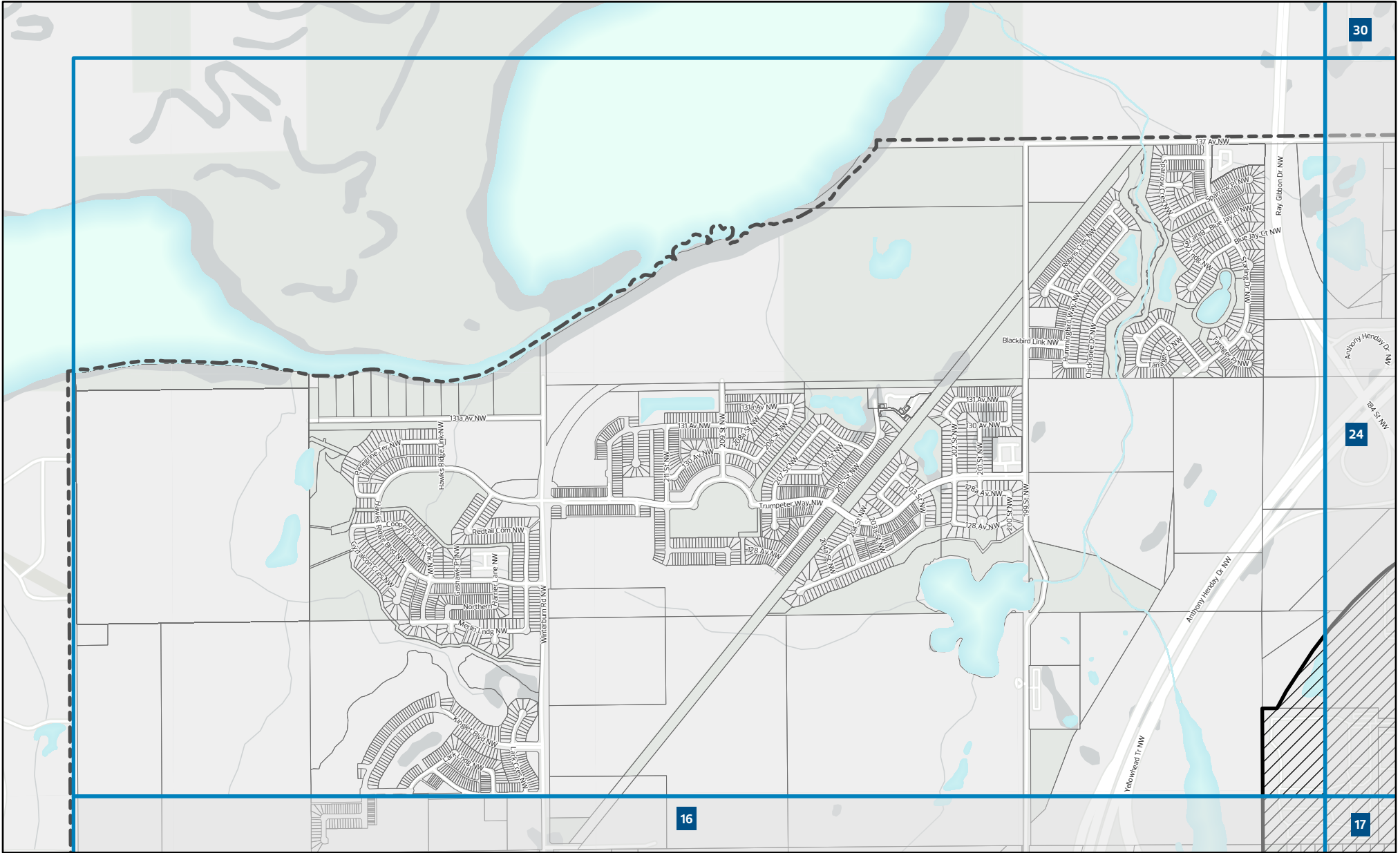


- Area of Application
- Titled Lot
- City of Edmonton Boundary
- Map Number

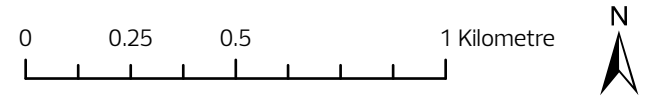


Charter Bylaw 21001

Schedule 'D': Established Non-residential Area

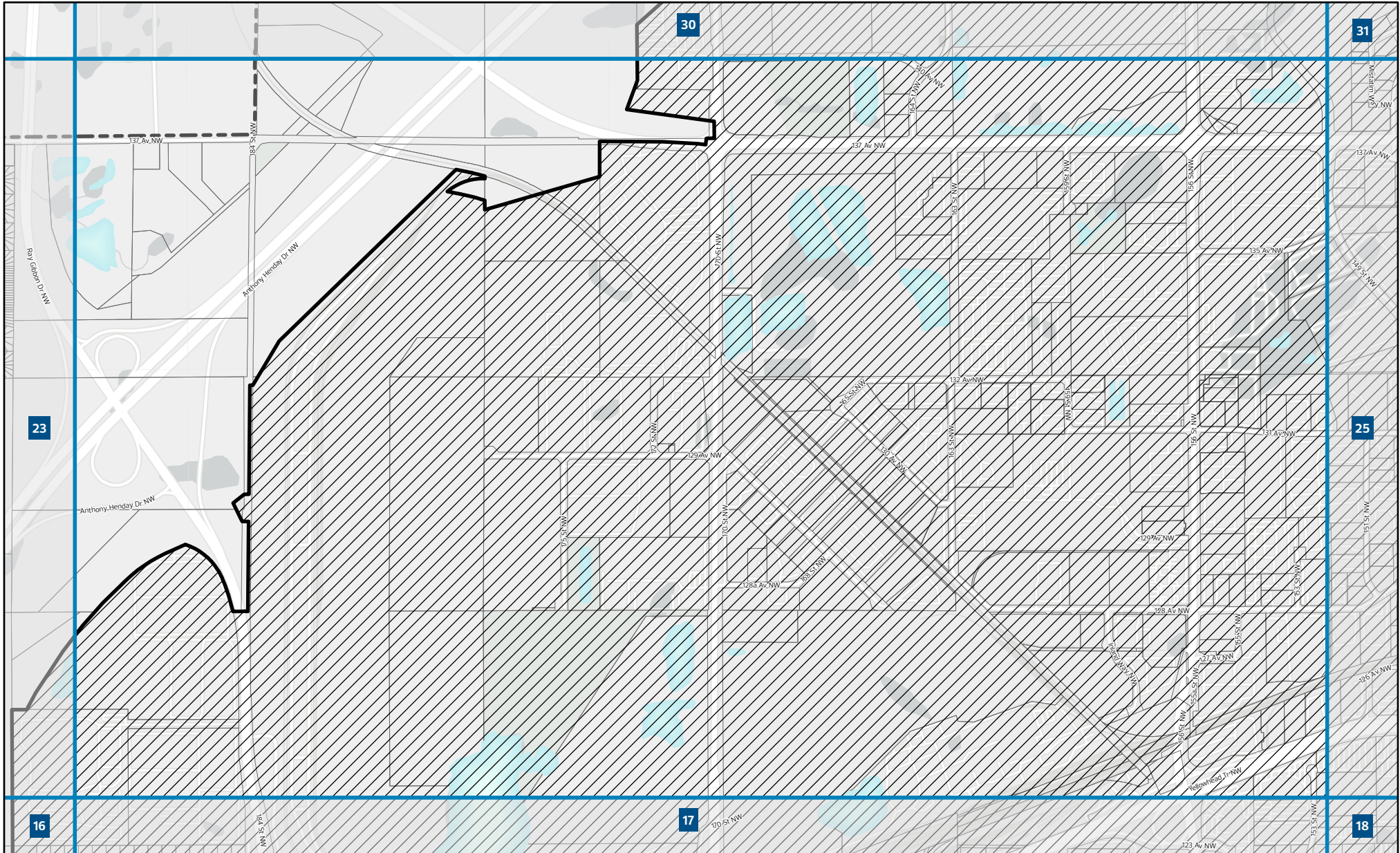


- Area of Application
- Titled Lot
- City of Edmonton Boundary
- Map Number

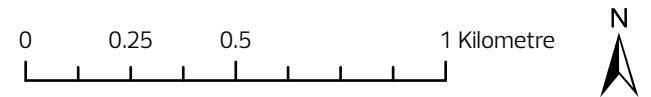


Charter Bylaw 21001

Schedule 'D': Established Non-residential Area

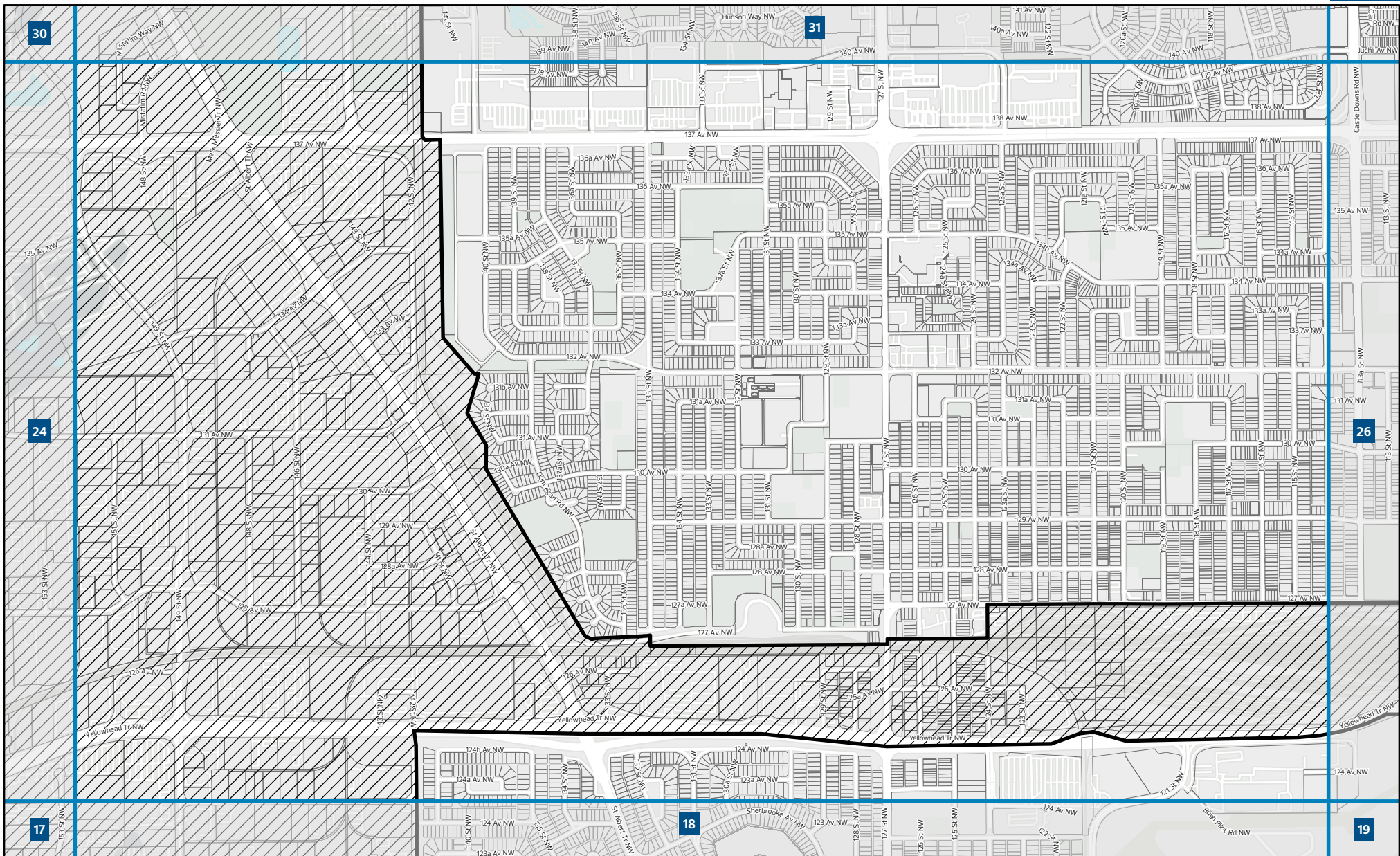


- Area of Application
- Titled Lot
- City of Edmonton Boundary
- Map Number

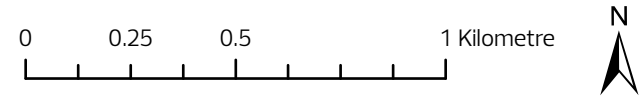


Charter Bylaw 21001

Schedule 'D': Established Non-residential Area



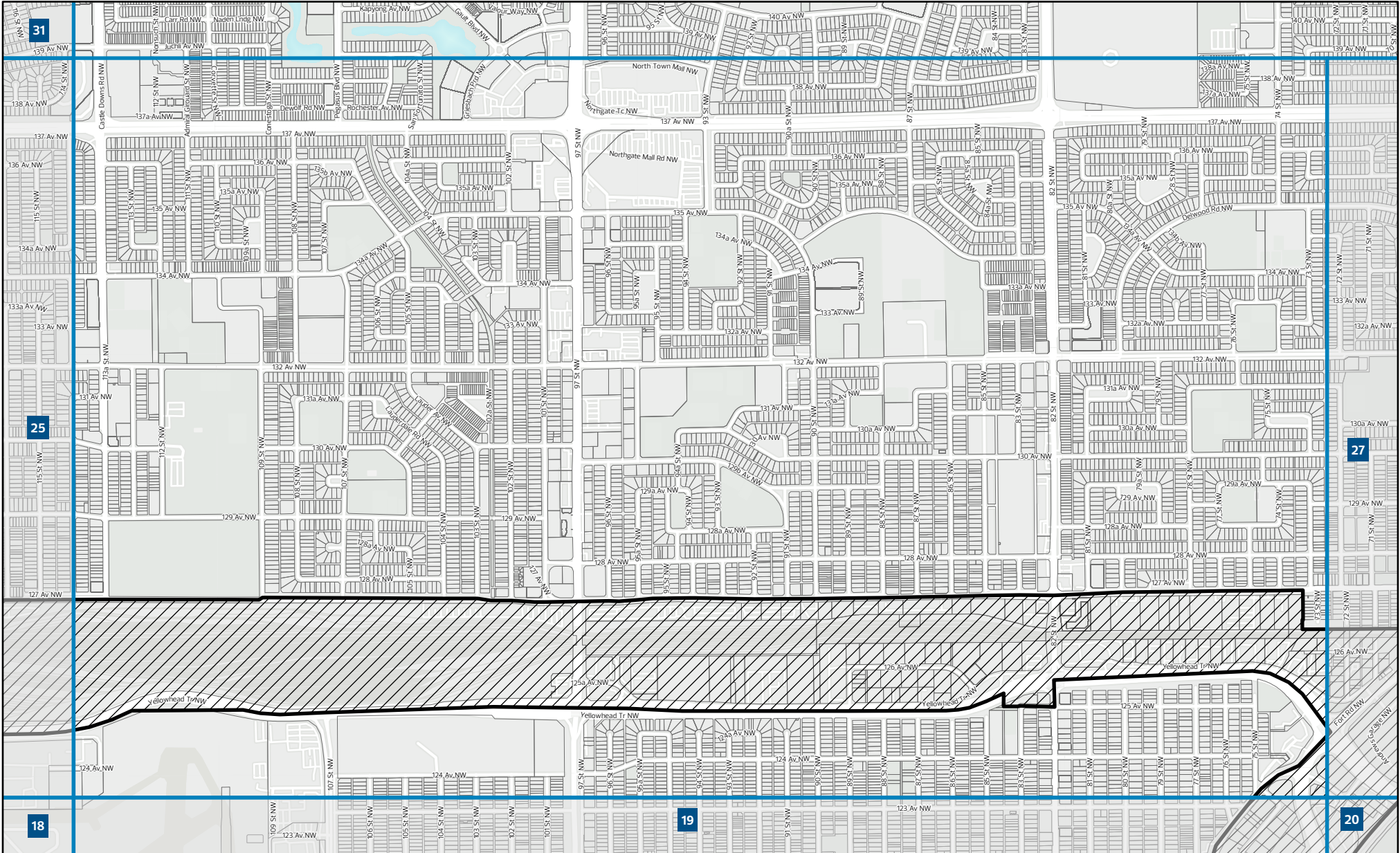
- Area of Application
- Titled Lot
- City of Edmonton Boundary
- Map Number







Map Number: 25

Charter Bylaw 21001

Schedule 'D': Established Non-residential Area



-  Area of Application
-  Titled Lot
-  City of Edmonton Boundary
-  Map Number

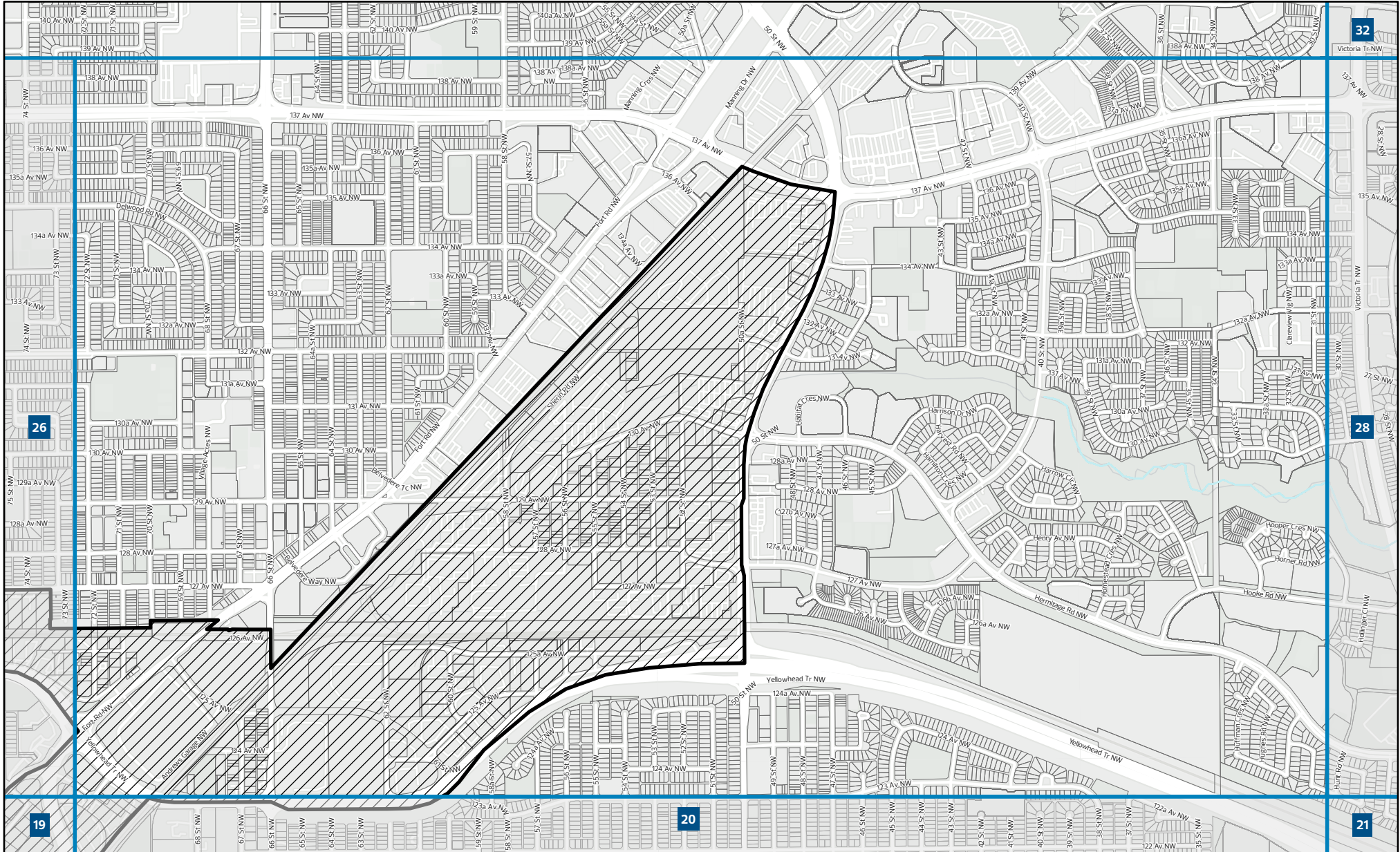


Map Number: 26

City of Edmonton
 Urban Planning and Economy
 Map Last Updated: October 2023

Charter Bylaw 21001

Schedule 'D': Established Non-residential Area



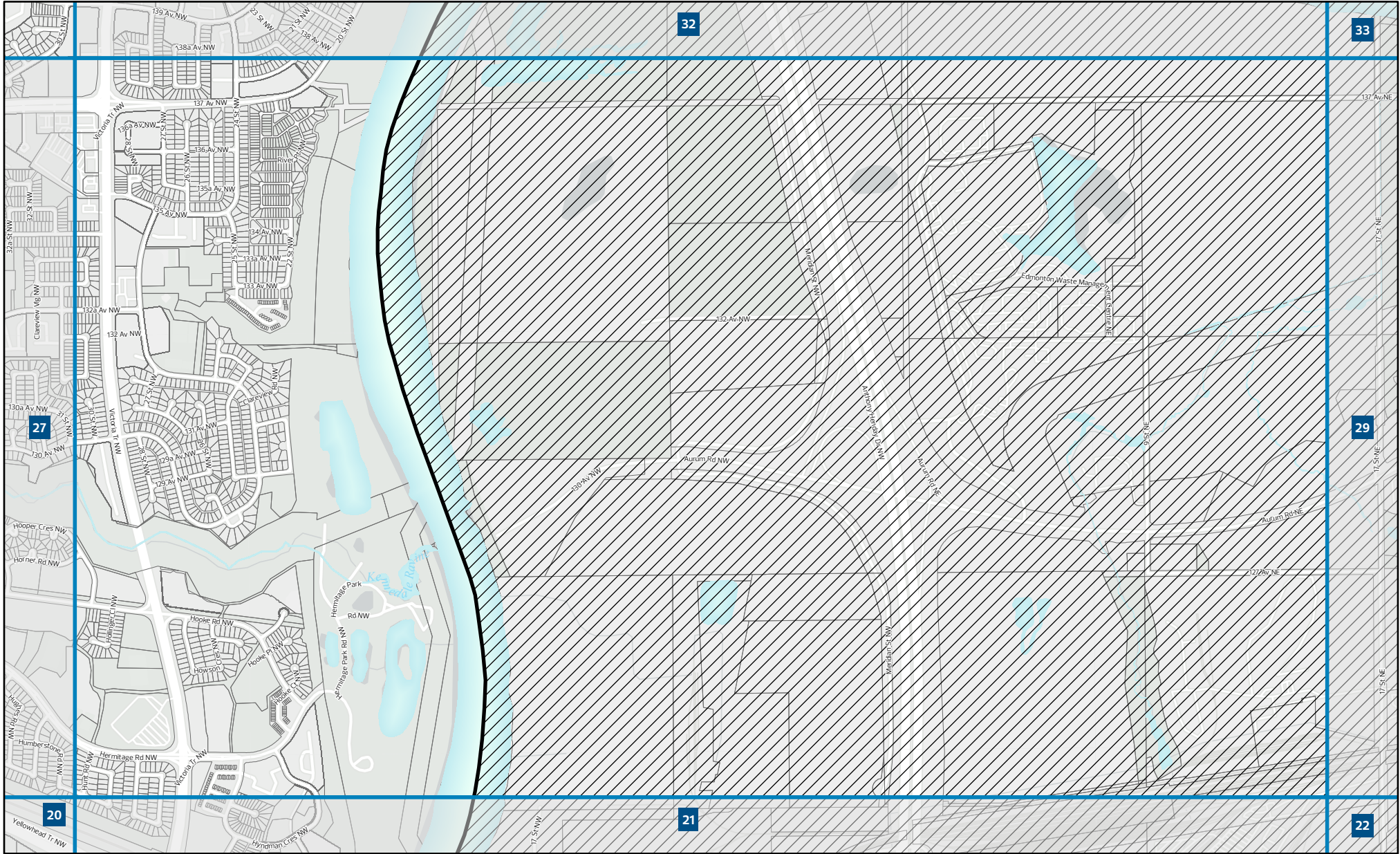
- Area of Application
- Titled Lot
- City of Edmonton Boundary
- Map Number

Map Number: 27

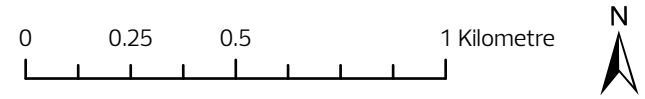


Charter Bylaw 21001

Schedule 'D': Established Non-residential Area

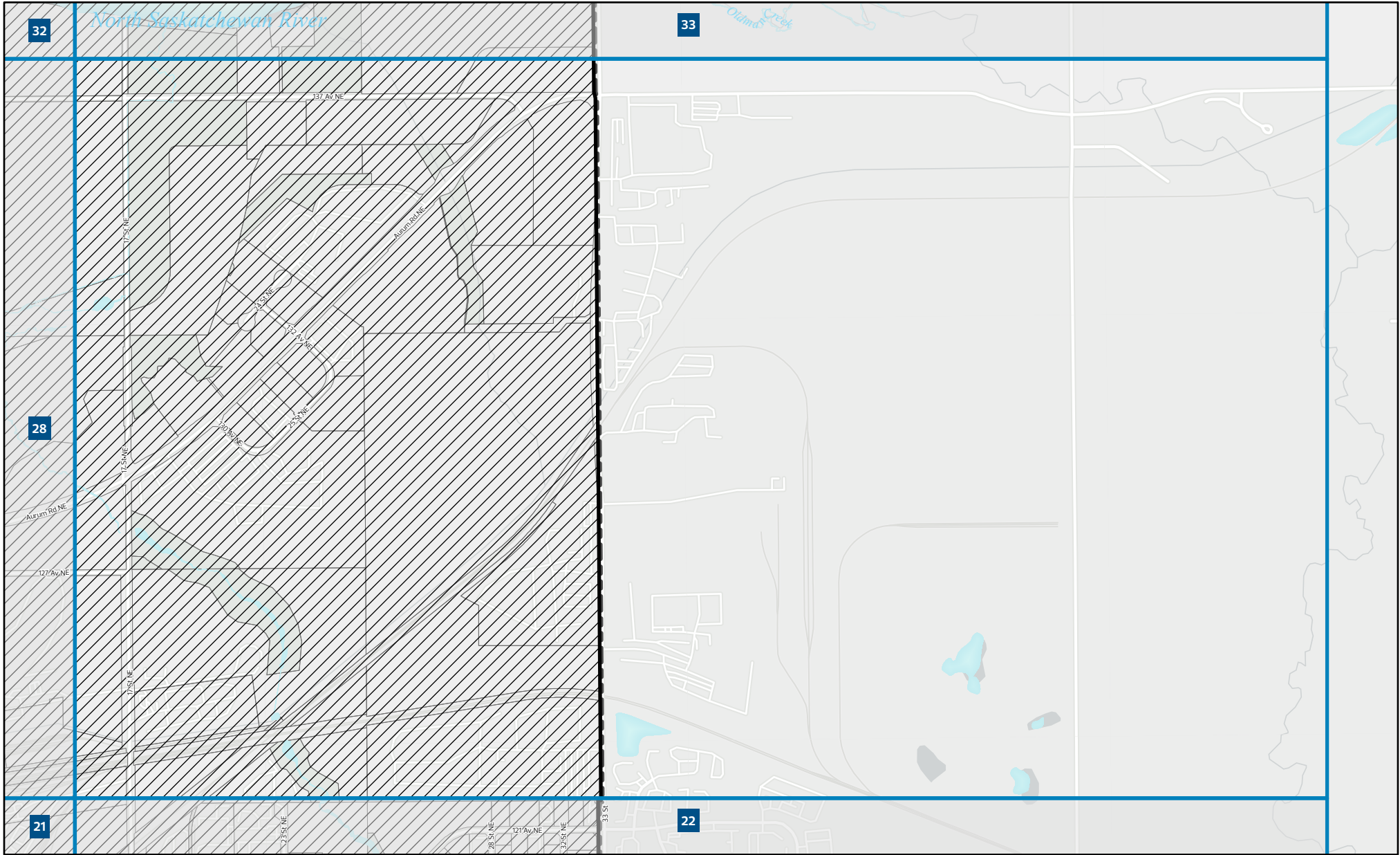


- Area of Application
- Titled Lot
- City of Edmonton Boundary
- Map Number

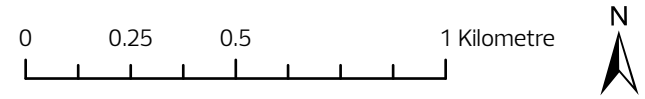


Charter Bylaw 21001

Schedule 'D': Established Non-residential Area

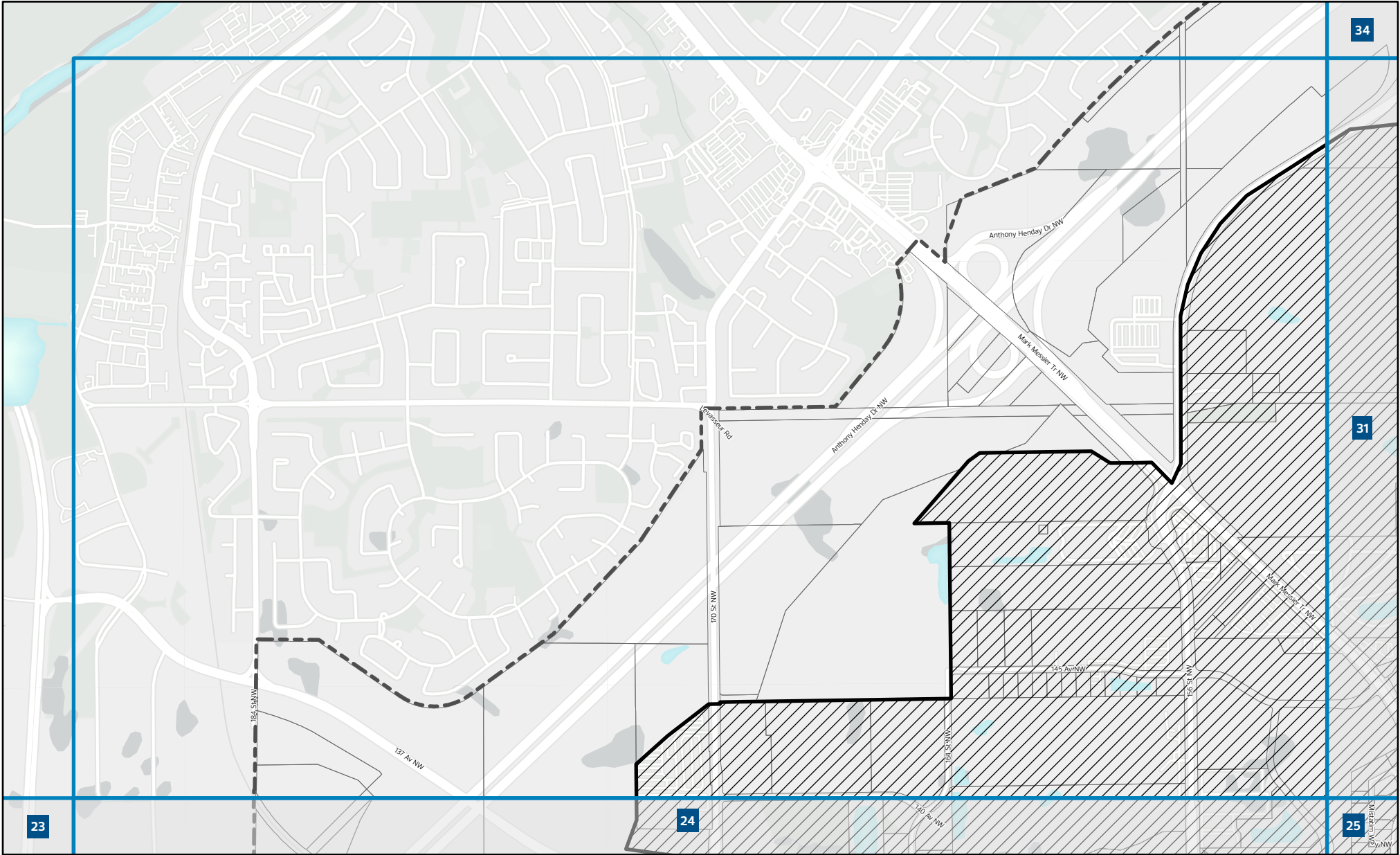






- Area of Application
- Titled Lot
- City of Edmonton Boundary
- Map Number



Map Number: 29

Charter Bylaw 21001 Schedule 'D': Established Non-residential Area



-  Area of Application
-  Titled Lot
-  City of Edmonton Boundary
-  Map Number

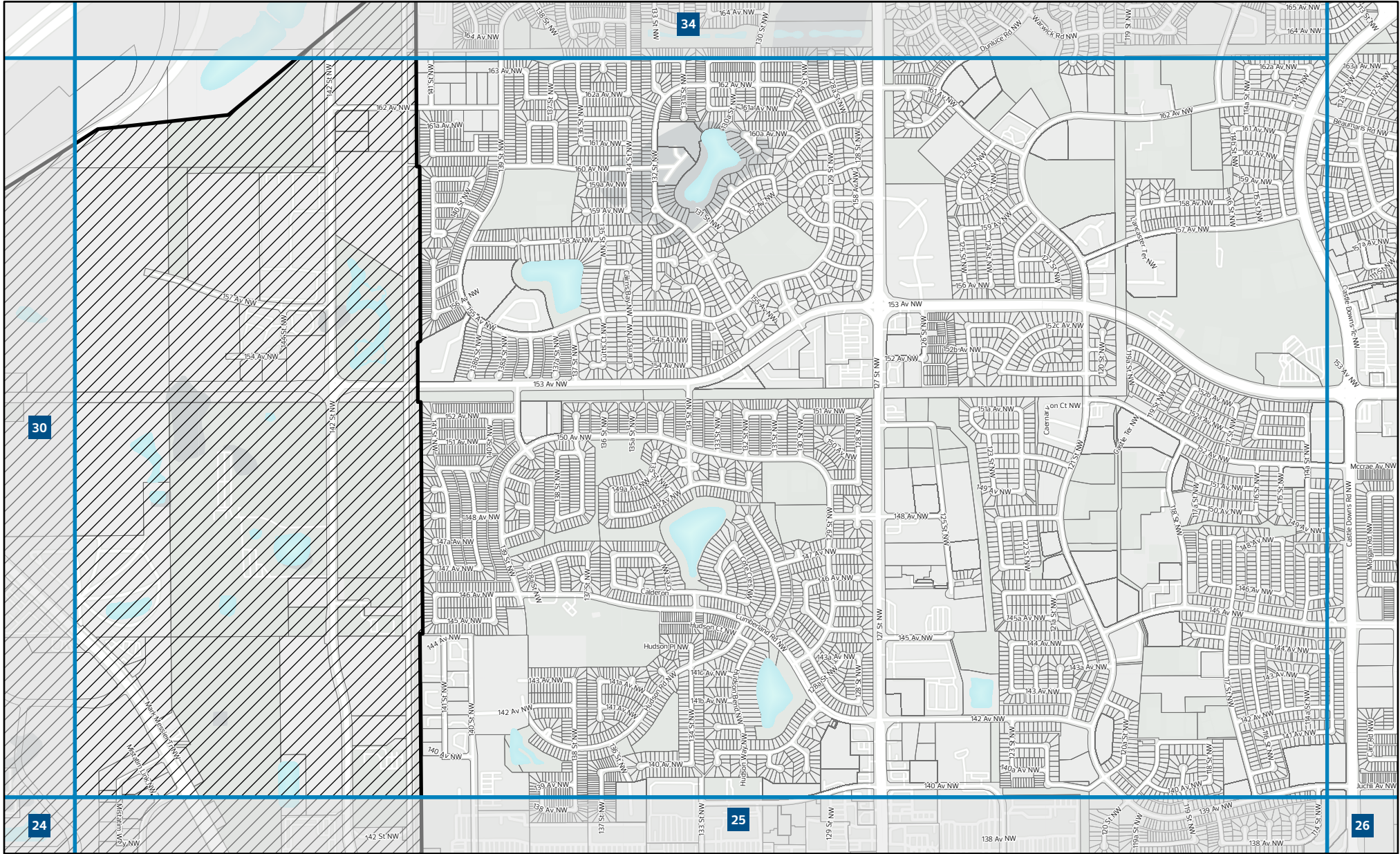
Map Number: 30







City of Edmonton
Urban Planning and Economy
Map Last Updated: October 2023

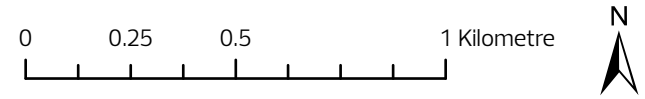
Charter Bylaw 21001

Schedule 'D': Established Non-residential Area

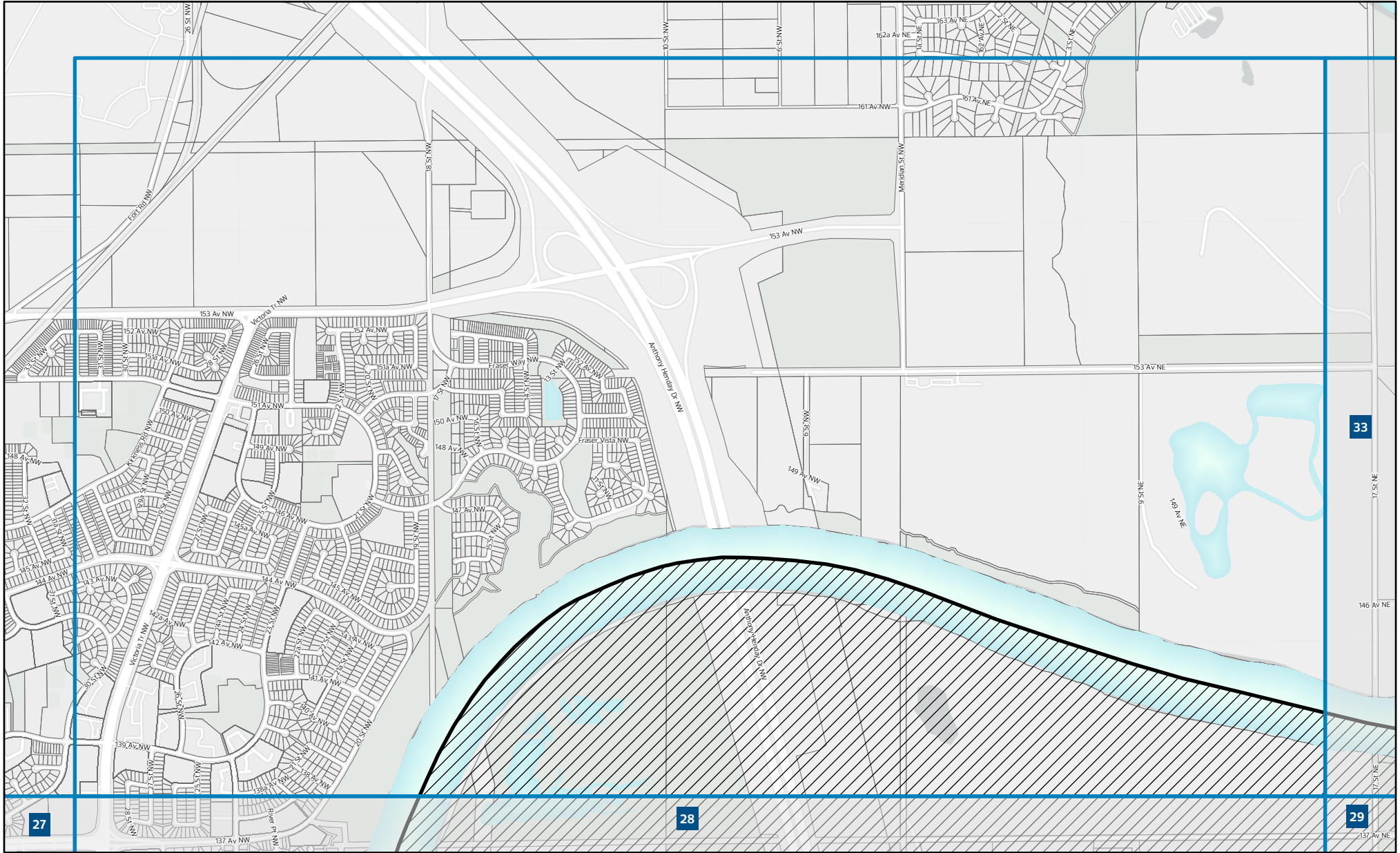


-  Area of Application
-  Titled Lot
-  City of Edmonton Boundary
-  Map Number

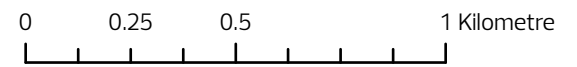
Map Number: 31



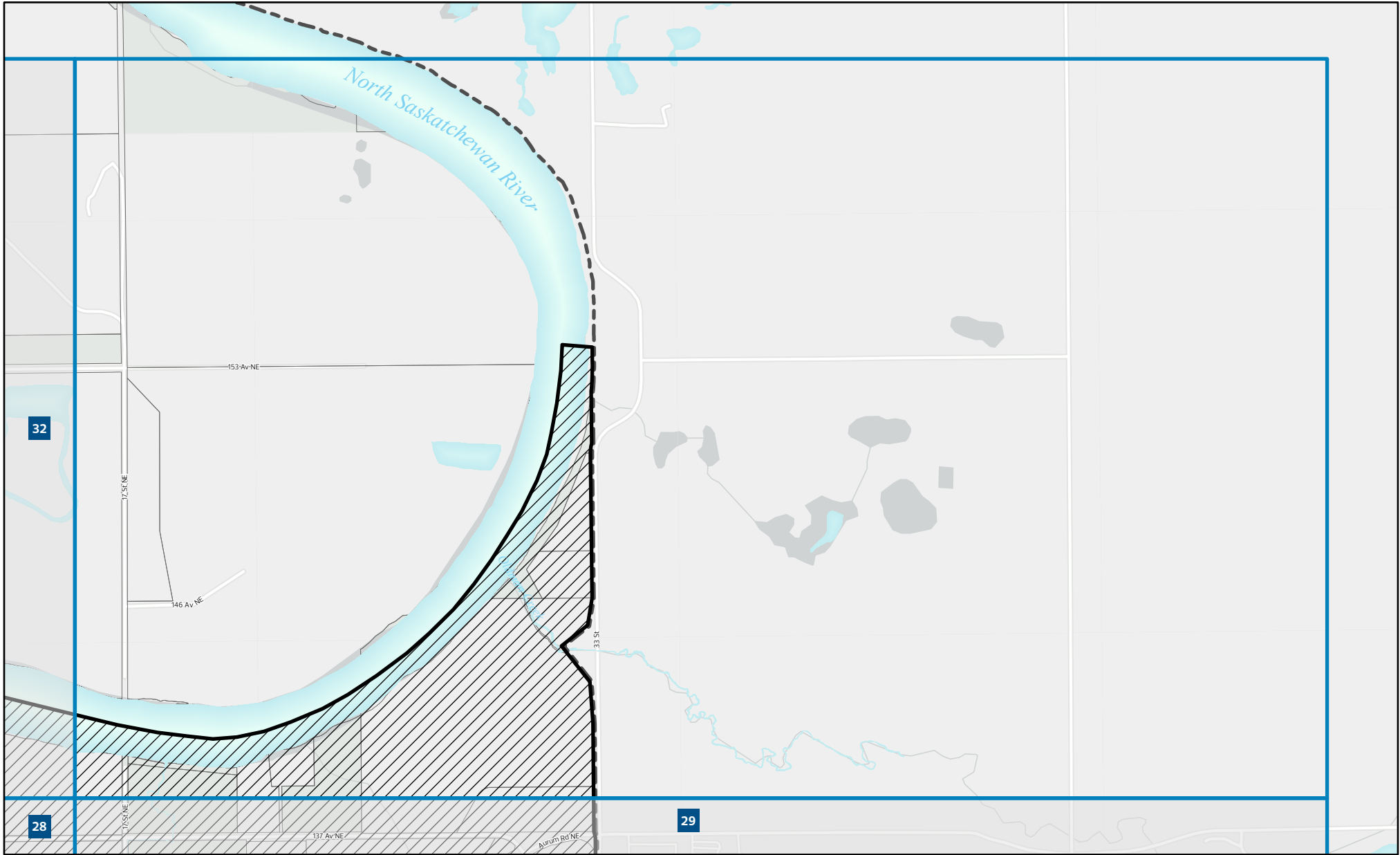
Charter Bylaw 21001 Schedule 'D': Established Non-residential Area







- Area of Application
- Titled Lot
- City of Edmonton Boundary
- Map Number



Charter Bylaw 21001 Schedule 'D': Established Non-residential Area

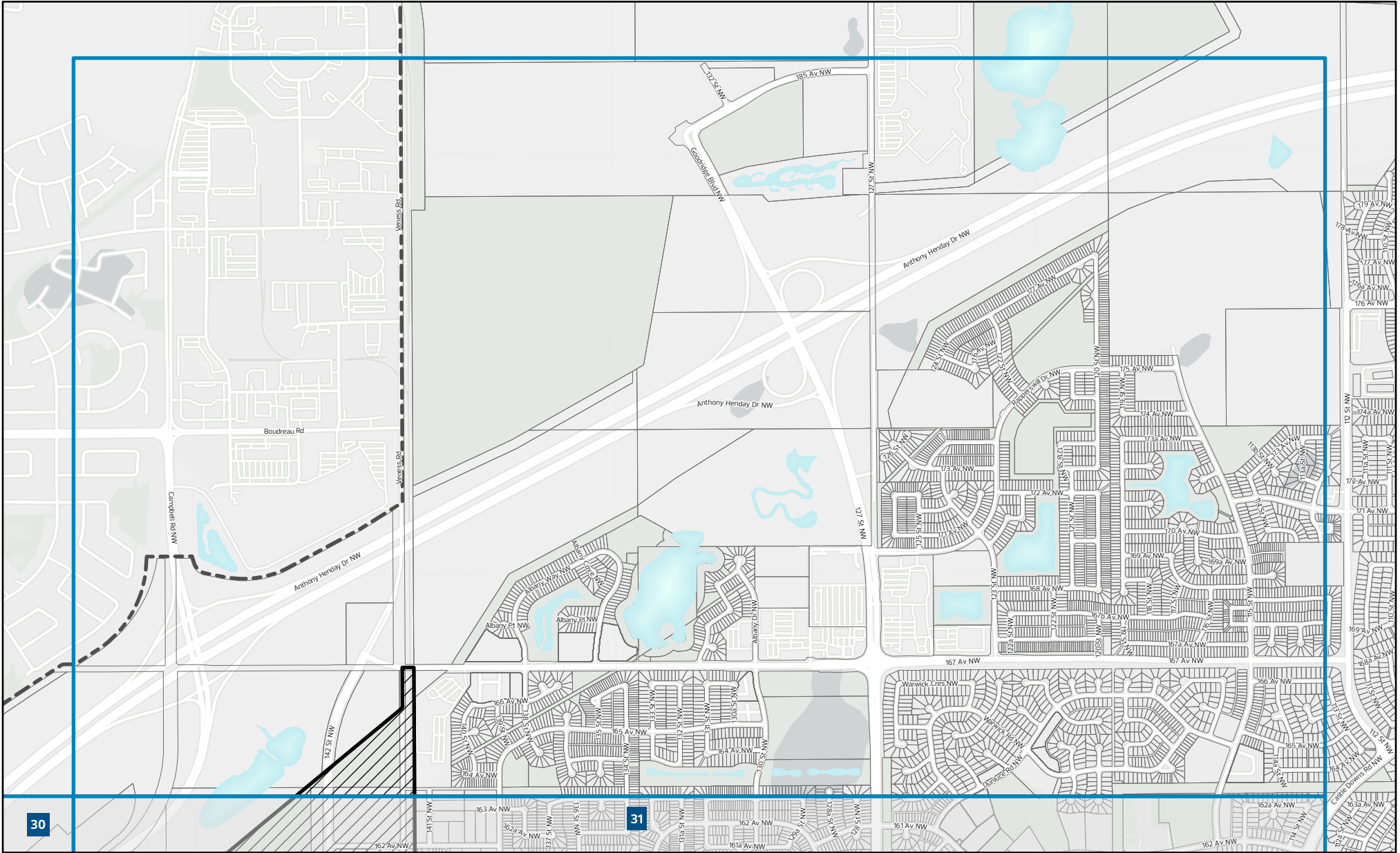


-  Area of Application
-  Titled Lot
-  City of Edmonton Boundary
-  Map Number



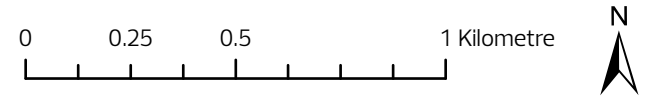
Charter Bylaw 21001

Schedule 'D': Established Non-residential Area



- Area of Application
- Titled Lot
- City of Edmonton Boundary
- Map Number

Map Number: 34



City of Edmonton
Urban Planning and Economy
Map Last Updated: October 2023