





















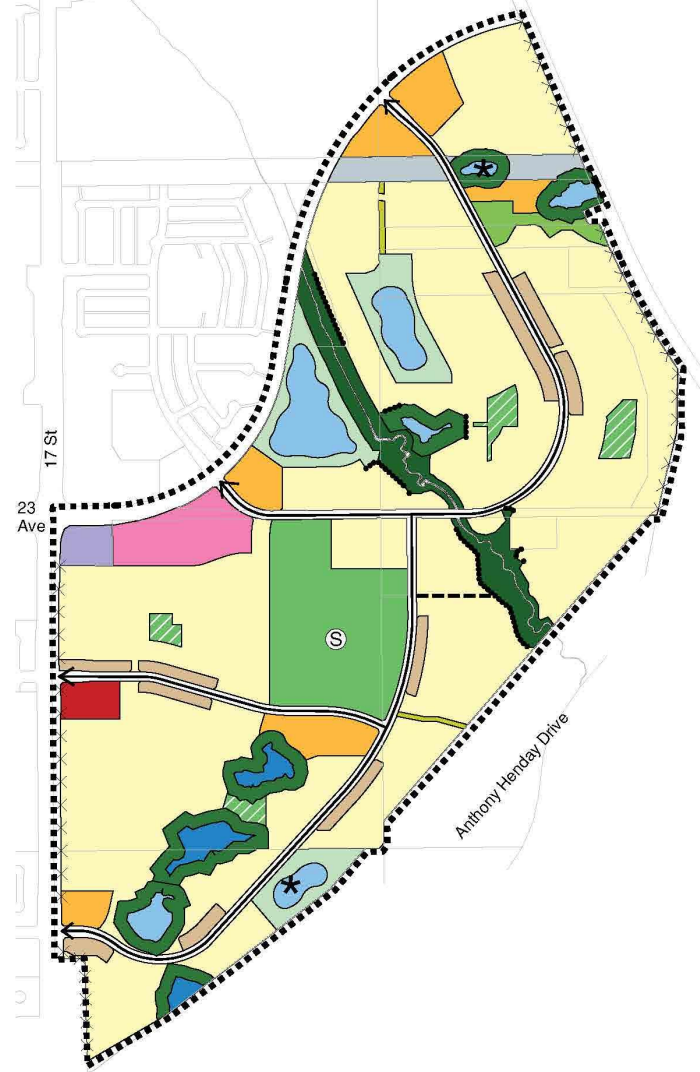


3.11 - Aster























**BYLAW 17366
APPROVED
ASTER
Neighbourhood Structure Plan
(as amended)**

	Low Density Residential
	Row Housing
	Medium Density Residential
	Commercial
	Mixed Use
	Greenway
	Institutional
	School/Community
	Park
	Natural Area (MR)
	Natural Area (ER)
	NSRV ARP (ER)
	SWMF
	Wetlands
	Crown Claimed Wetlands
	Bioswale
	Utility ROW
	Berm
	TOB Road
	Collector Road
	NSP Boundary
	Subject to Further Consideration



3.11 - Aster

**BYLAW 19310
AMENDMENT TO
ASTER**
Neighbourhood Structure Plan
(as amended)

- | | |
|--|----------------------------------|
|  | Low Density Residential |
|  | Row Housing |
|  | Medium Density Residential |
|  | Commercial |
|  | Mixed Use |
|  | Greenway |
|  | Institutional |
|  | School/Community |
|  | Park |
|  | Natural Area (MR) |
|  | Natural Area (ER) |
|  | NSRV ARP (ER) |
|  | SWMF |
|  | Wetlands |
|  | Crown Claimed Wetlands |
|  | Bioswale |
|  | Utility ROW |
|  | Berm |
|  | TOB Road |
|  | Collector Road |
|  | NSP Boundary |
|  | Subject to Further Consideration |

