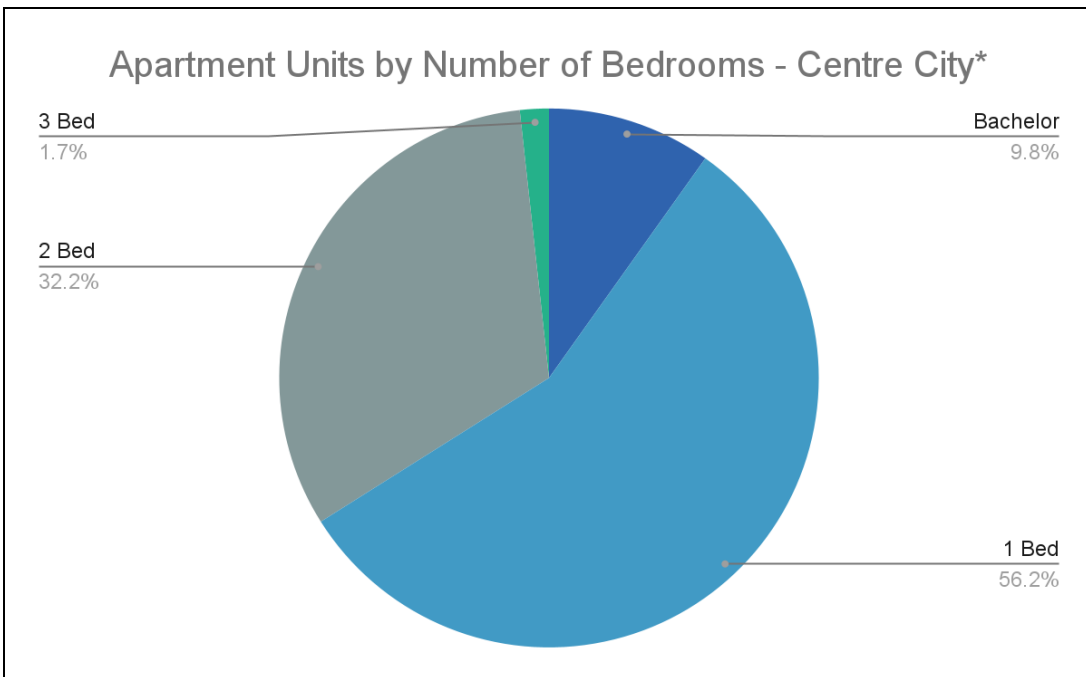
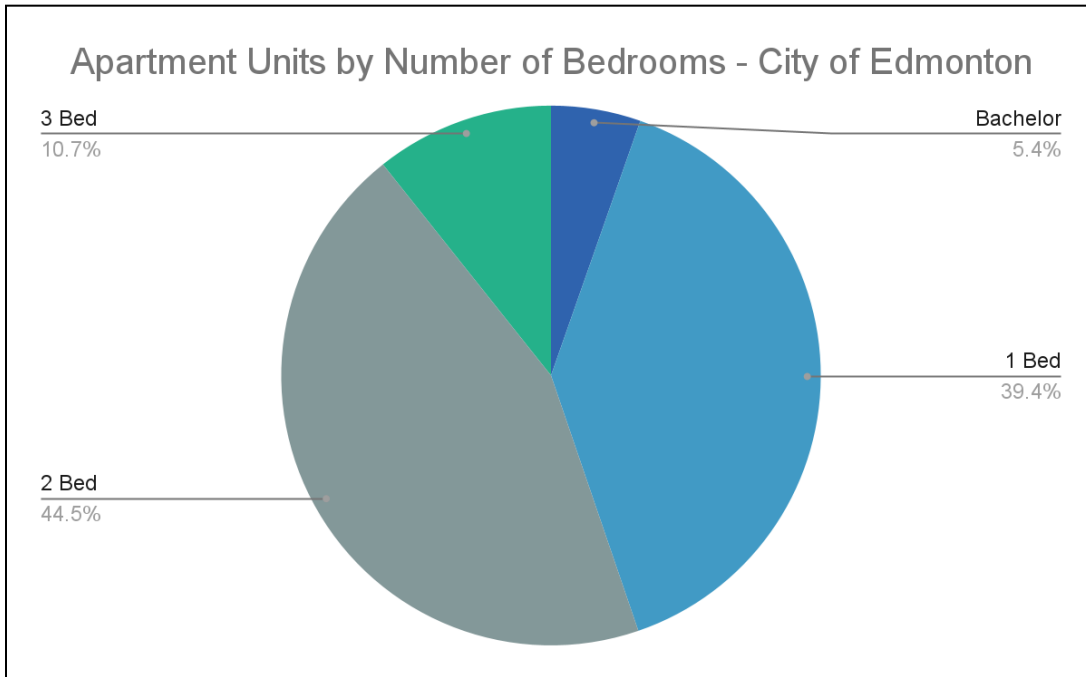
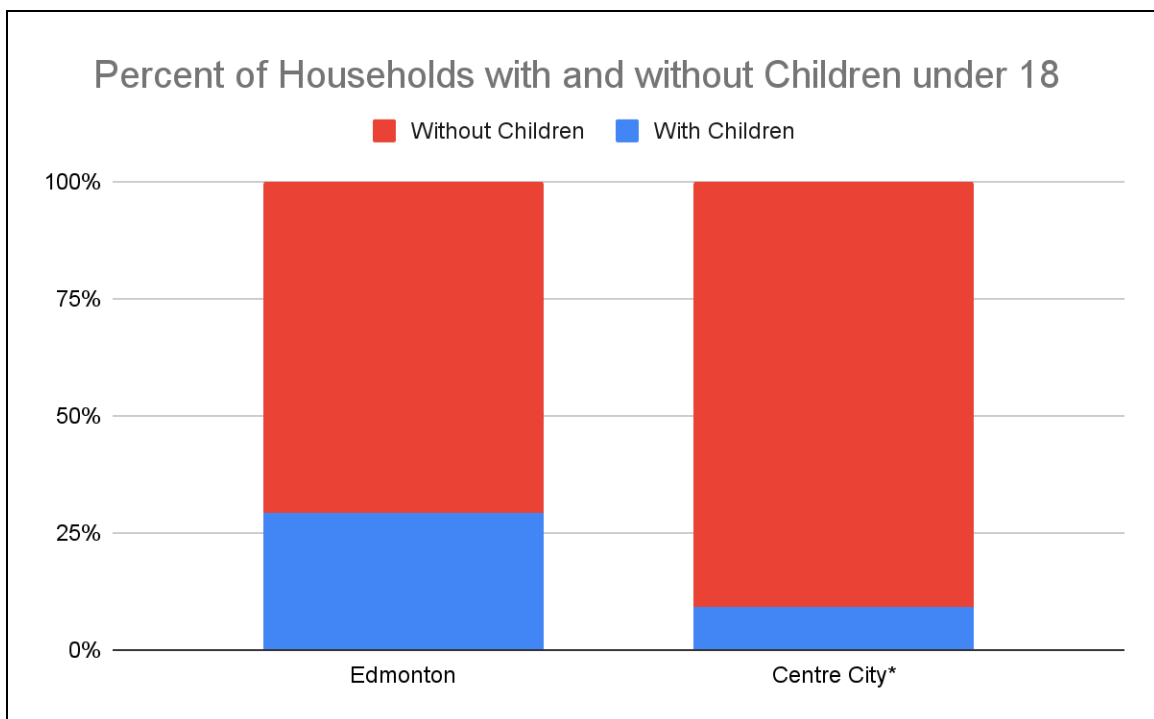
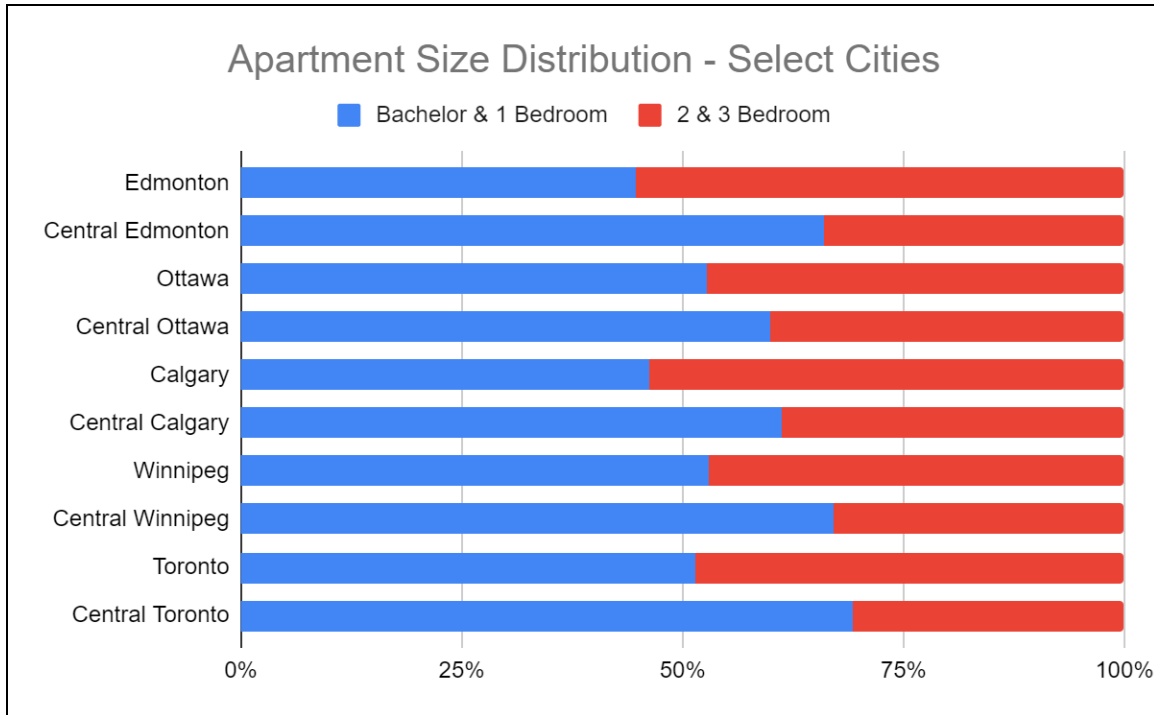


Apartment and Households Types in Edmonton and Central Areas

Source: CMHC Housing Market Information Portal - October 2022 Data





Source: CMHC, adapted from 2016 Census of Canada and National Household Survey.

Attachment 2

*Centre City shown in Map 1 of The City Plan. Generally, the Centre City boundaries are the River Valley and Rossdale Road to the south, Alex Taylor Road and 93 Street to the east, 108 Avenue to the north, and 122 Street to the west. Note, statistics provided through CMHC boundaries do not align exactly with boundaries of The City Plan, and are approximate.

