

THE CITY OF

EDMONTON

BYLAW 17703

A BYLAW TO APPROVE A CORRECTION TO BYLAW 17596

Edmonton City Council enacts:

**PART I - PURPOSE, DEFINITIONS AND
INTERPRETATION**

PURPOSE	1	The purpose of this bylaw is to adopt a correction to Bylaw 17596.
CORRECTION	2	The correction identified in the City Clerk's memorandum certifying that Bylaw 17596 has been corrected, attached as Schedule A, is adopted by Council.
EFFECTIVE DATE	3	This bylaw takes effect as of the date Bylaw 17596 was passed by Council.

READ a first time this	12 th	day of	July	, A.D. 2016;
READ a second time this	12 th	day of	July	, A.D. 2016;
READ a third time this	12 th	day of	July	, A.D. 2016;
SIGNED and PASSED THIS	12 th	day of	July	, A.D. 2016.

THE CITY OF EDMONTON


.....
MAYOR


.....
CITY CLERK

June 27, 2016

I, Linda Sahli, City Clerk for the City of Edmonton, authorize the subsequent clerical change pursuant to section 63(2) (h) of the MGA and section 10(i) (viii) of City Administration Bylaw 12005, to be made to Bylaw 17596; Closure of portions of lanes north of 110 Avenue NW and east of 113 Street NW; Queen Mary Park; which passed April 4, 2016.

Clerical change

That the following section is deleted:

All that portion of road, generally as shown on Schedule "A" described as follows:

Firstly:

Plan 2109HW Block 12a All that portion of the east/west lane which lies west of a straight line, connecting a point on the north limit of lot 34 in said block lying 22.96 metres east of the northwest corner thereof with a point on the south boundary of lot 12 in said block lying 16.96 meters west of the southeast corner thereof and which also lies east of a line connecting a point on the north limit of lot 38 in said block lying 8.01 metres west of the northeast corner thereof with a point on the south boundary of lot 8 in said block lying 6.19 meters west of the southeast corner thereof

And replaced with the following:


All that portion of road, generally as shown on Schedule "A" described as follows:

Firstly:

Plan 2109HW Block 12a All that portion of the east/west lane which lies west of a straight line, connecting a point on the north limit of lot 34 in said block lying 22.96 metres east of the northwest corner **of Lot 35** with a point on the south boundary of lot 12 in said block lying 16.96 meters **east** of the **southwest** corner thereof and which also lies east of a line connecting a point on the north limit of lot 38 in said block lying 8.01 metres west of the northeast corner thereof with a point on the south boundary of lot 8 in said block lying 6.19 meters west of the southeast corner thereof

SIGNED

June 27, 2016



Linda Sahli
City Clerk

OFFICE OF THE CITY CLERK

Bylaw 17596

Closure of portions of lanes north of 110 Avenue NW and east of 113 Street NW; Queen Mary Park.

WHEREAS the Municipal Council of the City of Edmonton may pass a Bylaw for the purpose of closing any road provided that the bylaw is advertised and any person who claims to be affected prejudicially by the bylaw, or their agent, has been given an opportunity of being heard by City Council in relation to the proposed Bylaw; and

WHEREAS City Council has considered the proposed closing and has agreed that it is in the public interest to pass this Bylaw;

NOW THEREFORE the Municipal Council of the City of Edmonton, duly assembled, enacts as follows:

1. All that portion of road, generally as shown on Schedule "A" described as follows:

Firstly:

Plan 2109HW Block 12a All that portion of the east/west lane which lies west of a straight line, connecting a point on the north limit of lot 34 in said block lying 22.96 metres east of the northwest corner thereof with a point on the south boundary of lot 12 in said block lying 16.96 meters west of the southeast corner thereof and which also lies east of a line connecting a point on the north limit of lot 38 in said block lying 8.01 metres west of the northeast corner thereof with a point on the south boundary of lot 8 in said block lying 6.19 meters west of the southeast corner thereof

Secondly:

Plan 2109HW All that portion of the north/south lane which lies south of a line drawn from the north east corner of lot 36 to the north west corner of lot 35, block 12A, said plan



EXCEPTING THEREOUT ALL MINES AND MINERALS.

IS HEREBY CLOSED.

2. When title or titles are created for the former portion of road as described in Section 1 of this Bylaw, it is understood and agreed that such title or titles for the former portion of road may be issued excepting Mines and Minerals, the City however, reserving the right to the said Mines and Minerals if in fact the City is the owner thereof.

READ a first time this	4th	day of	April	, A. D. 2016;
READ a second time this	4th	day of	April	, A. D. 2016;
READ a third time this	4th	day of	April	, A. D. 2016;
SIGNED and PASSED this	4th	day of	April	, A. D. 2016.

THE CITY OF EDMONTON


MAYOR
CITY CLERK

BYLAW 17596

