

The City of Edmonton

Bylaw 20764

Access Closures to Support 2024 Roadway Construction

WHEREAS the Municipal Council of the City of Edmonton may pass a Bylaw pursuant to Section 28 of the *Highways Development and Protection Act*, S.A. 2004, c. H-8.5 for the purpose of removing any access to a controlled street; and

WHEREAS City Council has considered the proposed closure and has agreed that it is in the public interest to pass this Bylaw;

NOW THEREFORE the Municipal Council of the City of Edmonton, duly assembled, enacts as follows:

1. All means of access to or from a controlled street generally as illustrated on the attached Schedules “A1” to “A11”, are hereby closed.

READ a first time this _____ day of _____, A.D. 2024;

READ a second time this _____ day of _____, A.D. 2024;

READ a third time this _____ day of _____, A.D. 2024;

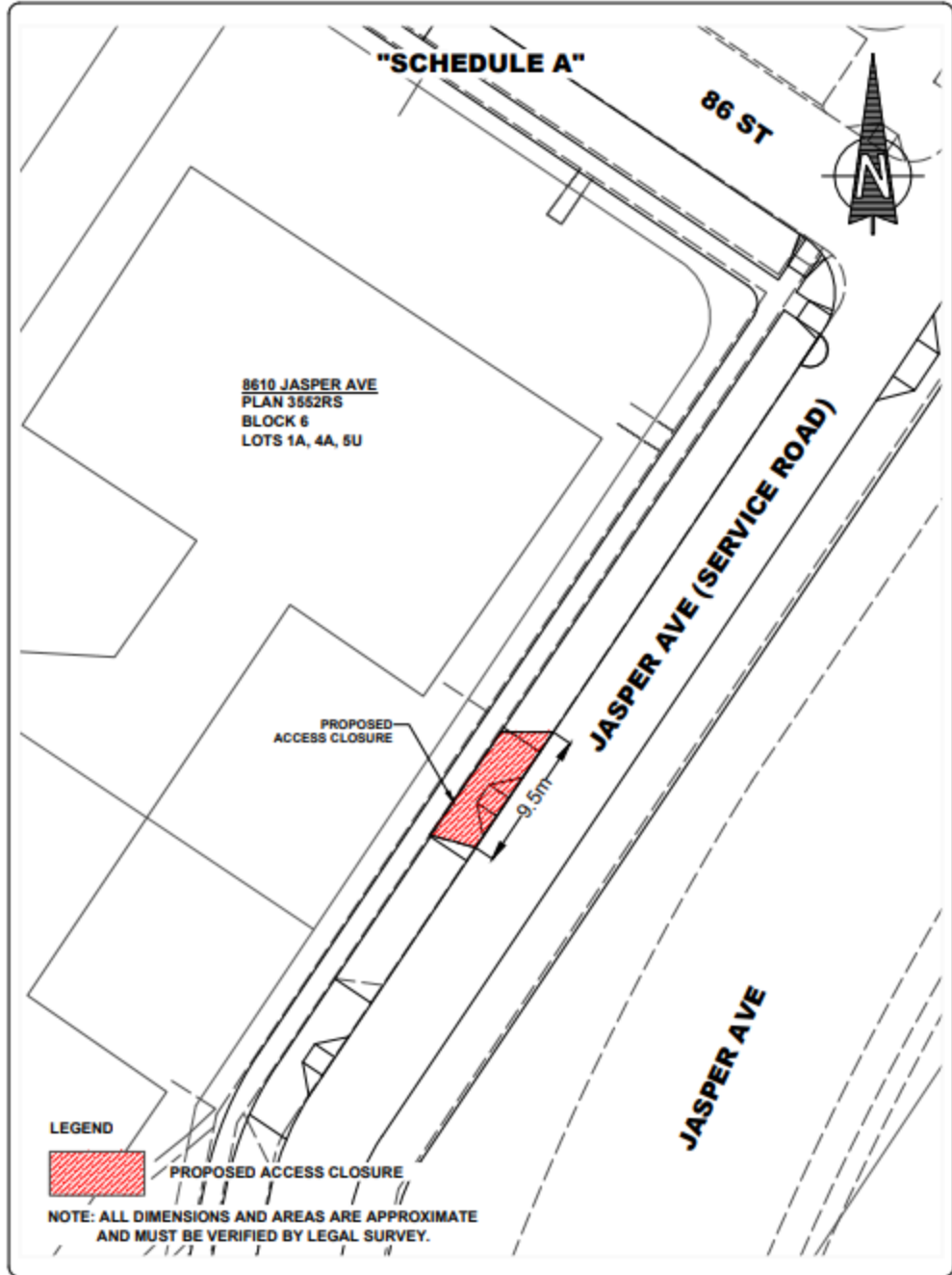
SIGNED and PASSED this _____ day of _____, A.D. 2024.


THE CITY OF EDMONTON

MAYOR

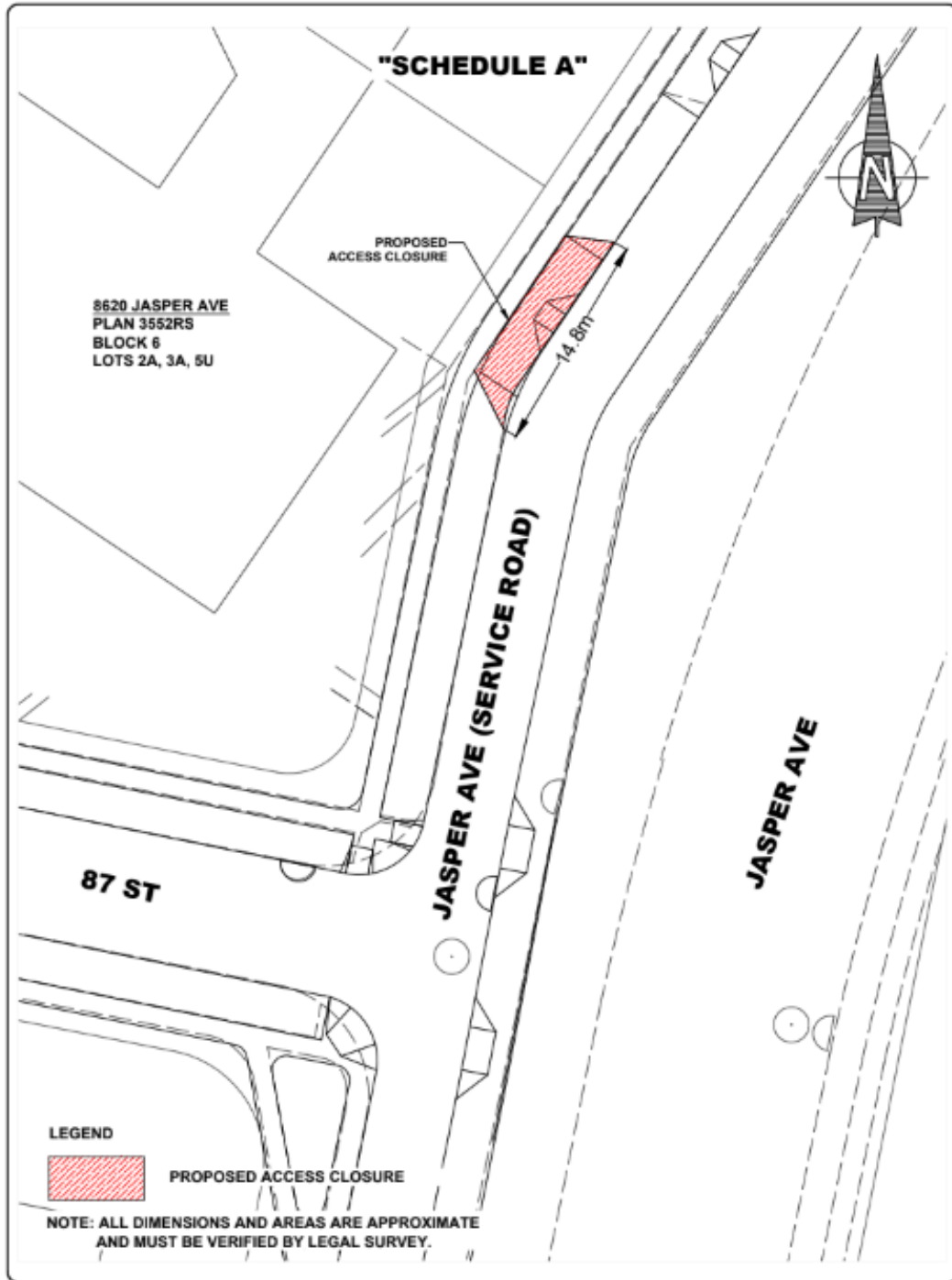
CITY CLERK

SCHEDULE "A1" TO BYLAW 20764



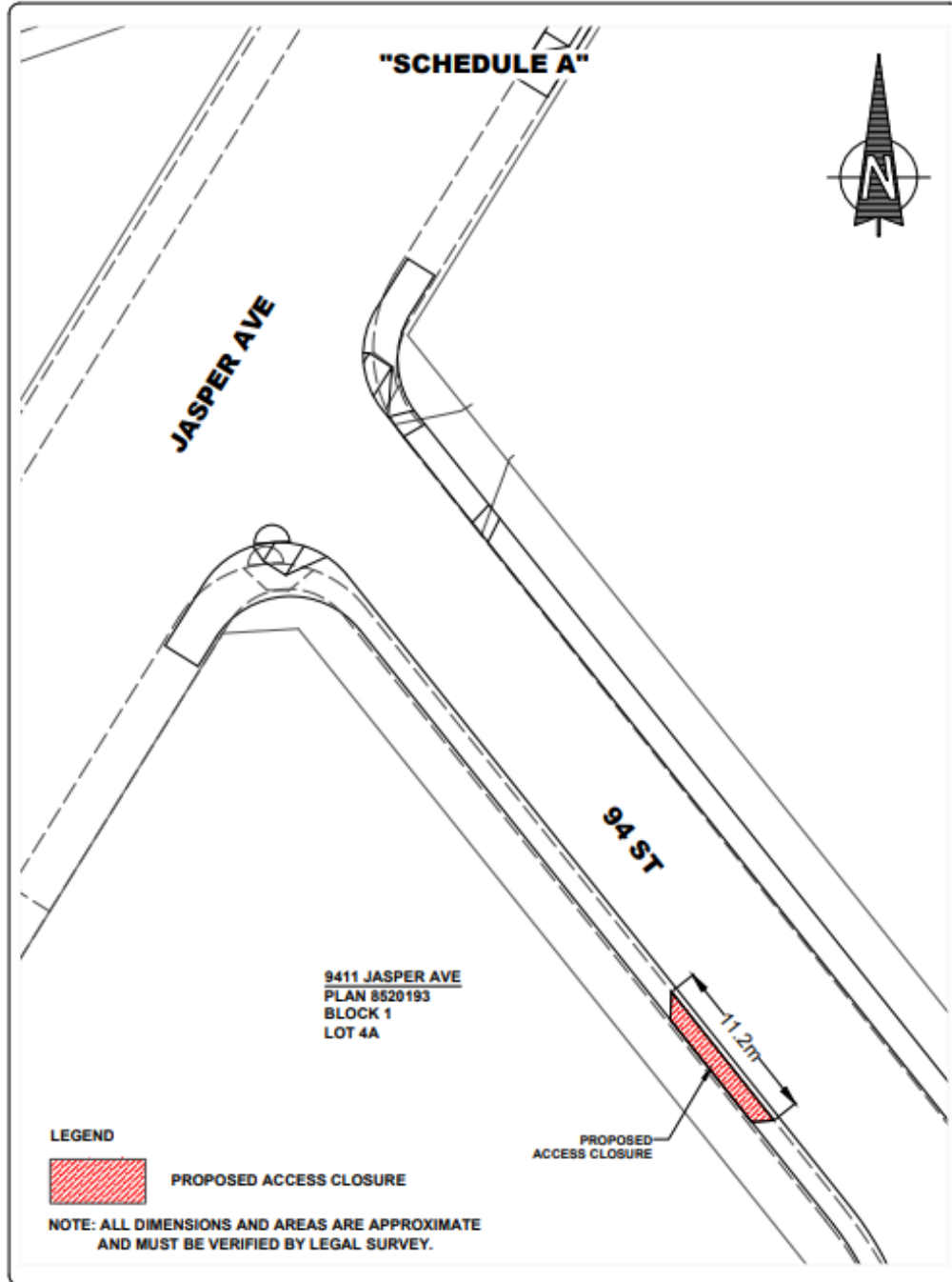
DRAWN: RDG	DATE: 20DEC2023	 INTEGRATED INFRASTRUCTURE SERVICES BUILDING GREAT NEIGHBOURHOODS BRANCH
PROJECT:	BOYLE STREET NEIGHBOURHOOD RENEWAL BYLAW #20764	
SCALE: 1:500	DRAWING: PROPOSED ACCESS CLOSURE	



SCHEDULE "A2" TO BYLAW 20764



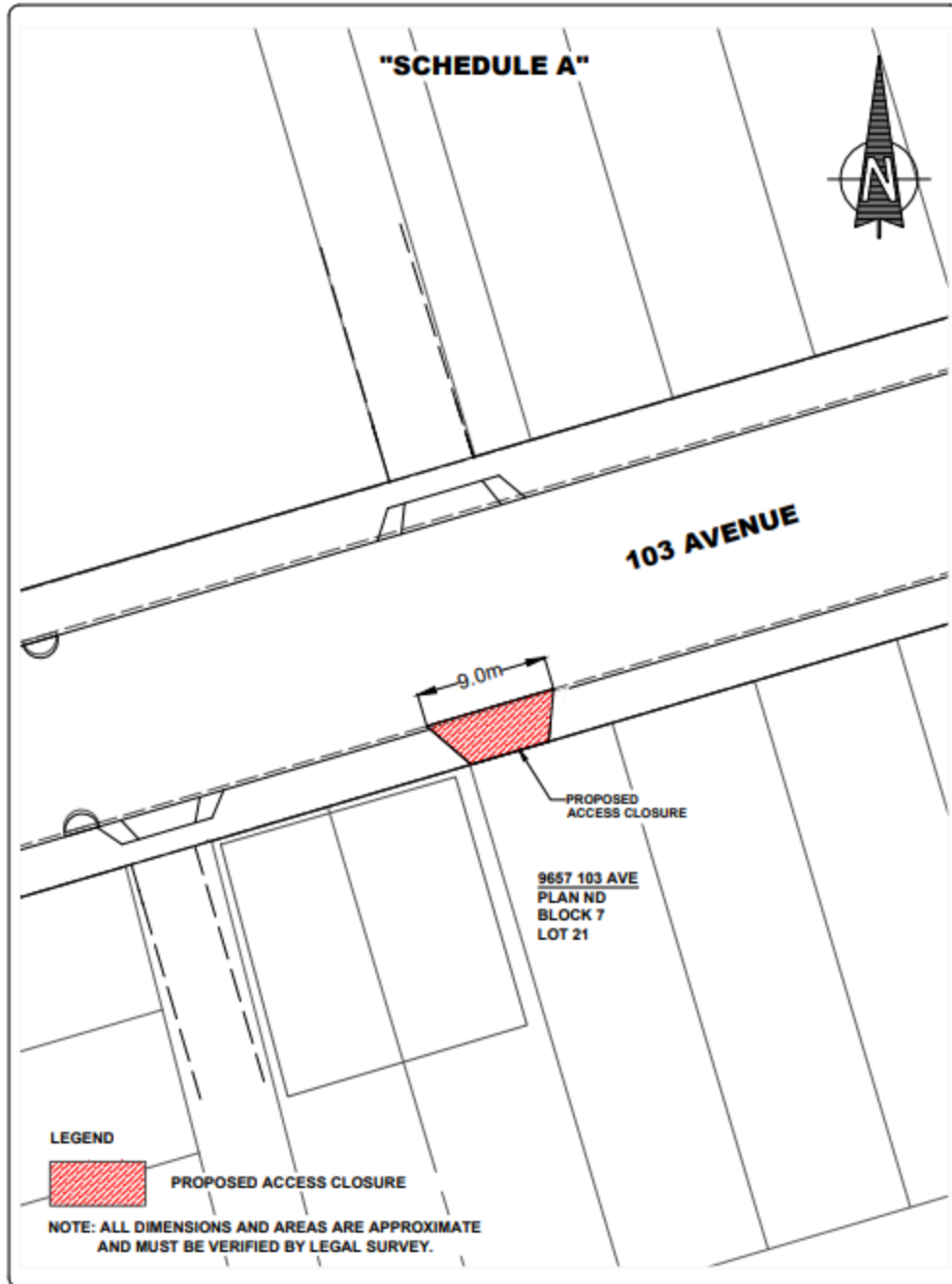
DESIGN REV:G	DATE 20DEC2023	 INTEGRATED INFRASTRUCTURE SERVICES BUILDING GREAT NEIGHBOURHOODS BRANCH
JOB NO.	SCALE 1:500 0 5 10 15 20 MOR	
PROJECT BOYLE STREET NEIGHBOURHOOD RENEWAL BYLAW #20764		DRAWING PROPOSED ACCESS CLOSURE


SCHEDULE "A3" TO BYLAW 20764



DRAWN: RDG	DATE: 20DEC2023	 THE CITY OF Edmonton	INTEGRATED INFRASTRUCTURE SERVICES BUILDING GREAT NEIGHBOURHOODS BRANCH
JOB NO.:	SCALE: 1:500	DRAWING: PROPOSED ACCESS CLOSURE	
			

SCHEDULE "A4" TO BYLAW 20764

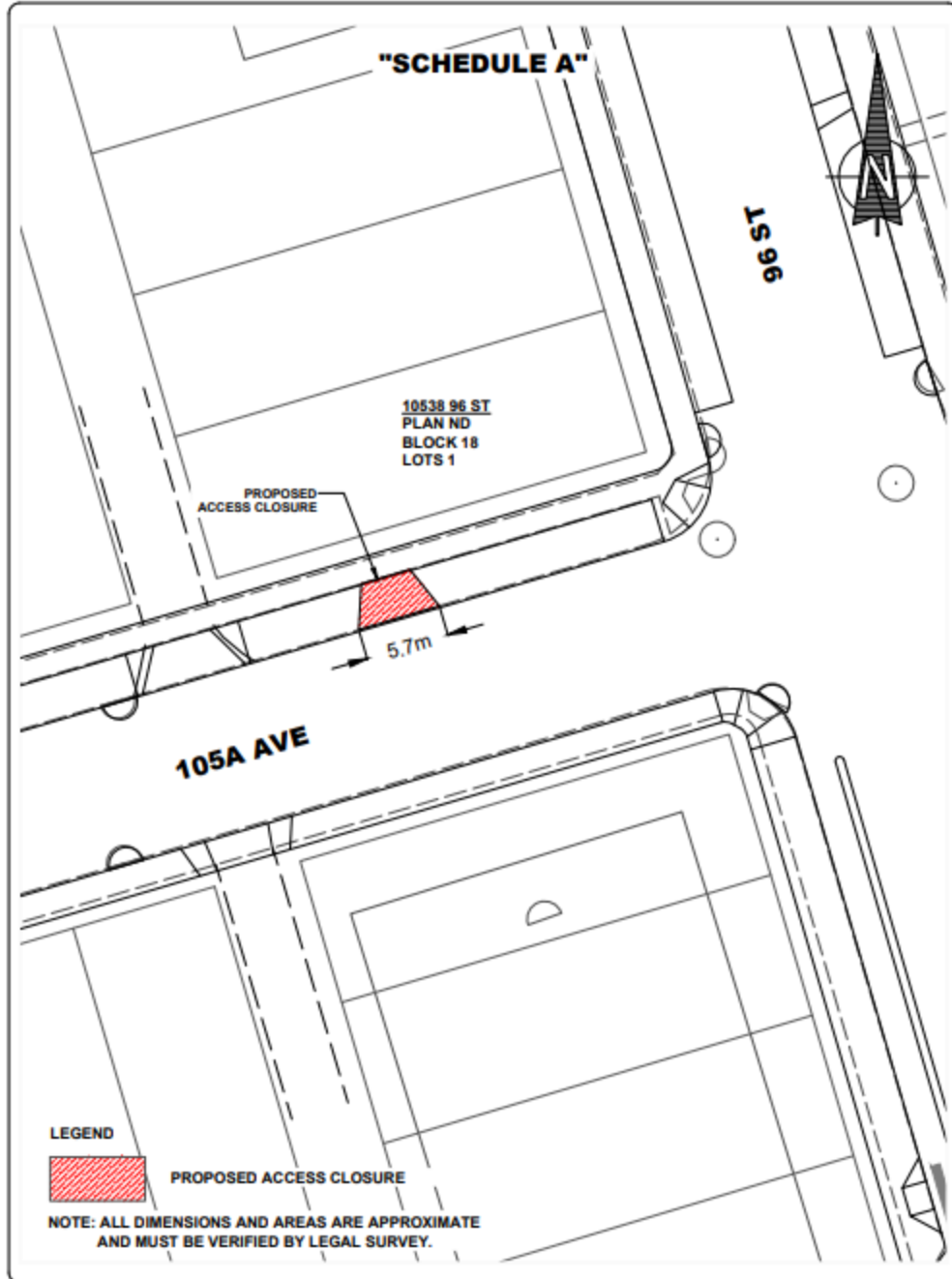



	DRAWN: RDG	DATE: 20DEC2023	INTEGRATED INFRASTRUCTURE SERVICES BUILDING GREAT NEIGHBOURHOODS BRANCH
	PROJECT: BOYLE STREET NEIGHBOURHOOD RENEWAL BYLAW #20764		
	OBJECT: PROPOSED ACCESS CLOSURE		

SCALE: 1:500

0 5 10 15 20

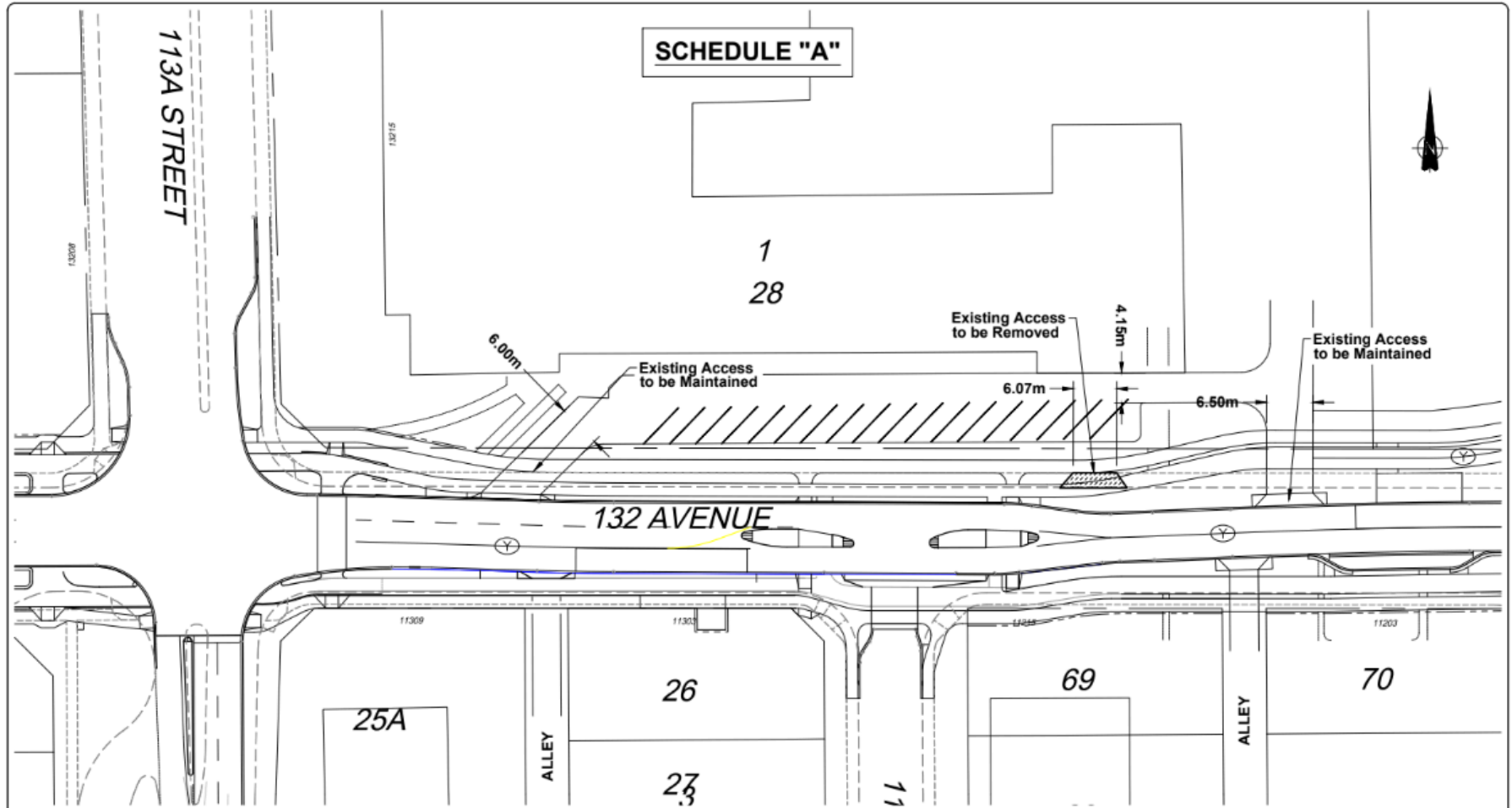
SCHEDULE "A5" TO BYLAW 20764



	INTEGRATED INFRASTRUCTURE SERVICES BUILDING GREAT NEIGHBOURHOODS BRANCH
	PROJECT MCCAULEY NEIGHBOURHOOD RENEWAL BYLAW #20764
	DRAWING PROPOSED ACCESS CLOSURE

DRAWN RDG	DATE 20DEC2023
JOB NO.	
SCALE 1:500	
HOR	0 5 10 15 20
VER	

SCHEDULE "A6" TO BYLAW 20764



For Discussion Only

LEGEND:



PROPOSED ACCESS CLOSURE

NOTE: ALL DIMENSIONS AND AREAS ARE APPROXIMATE AND MUST BE VERIFIED BY A LEGAL SURVEY.

AC-291

132 Avenue Renewal

AC Area: Edmonton Public School Board
Access Closure Figure

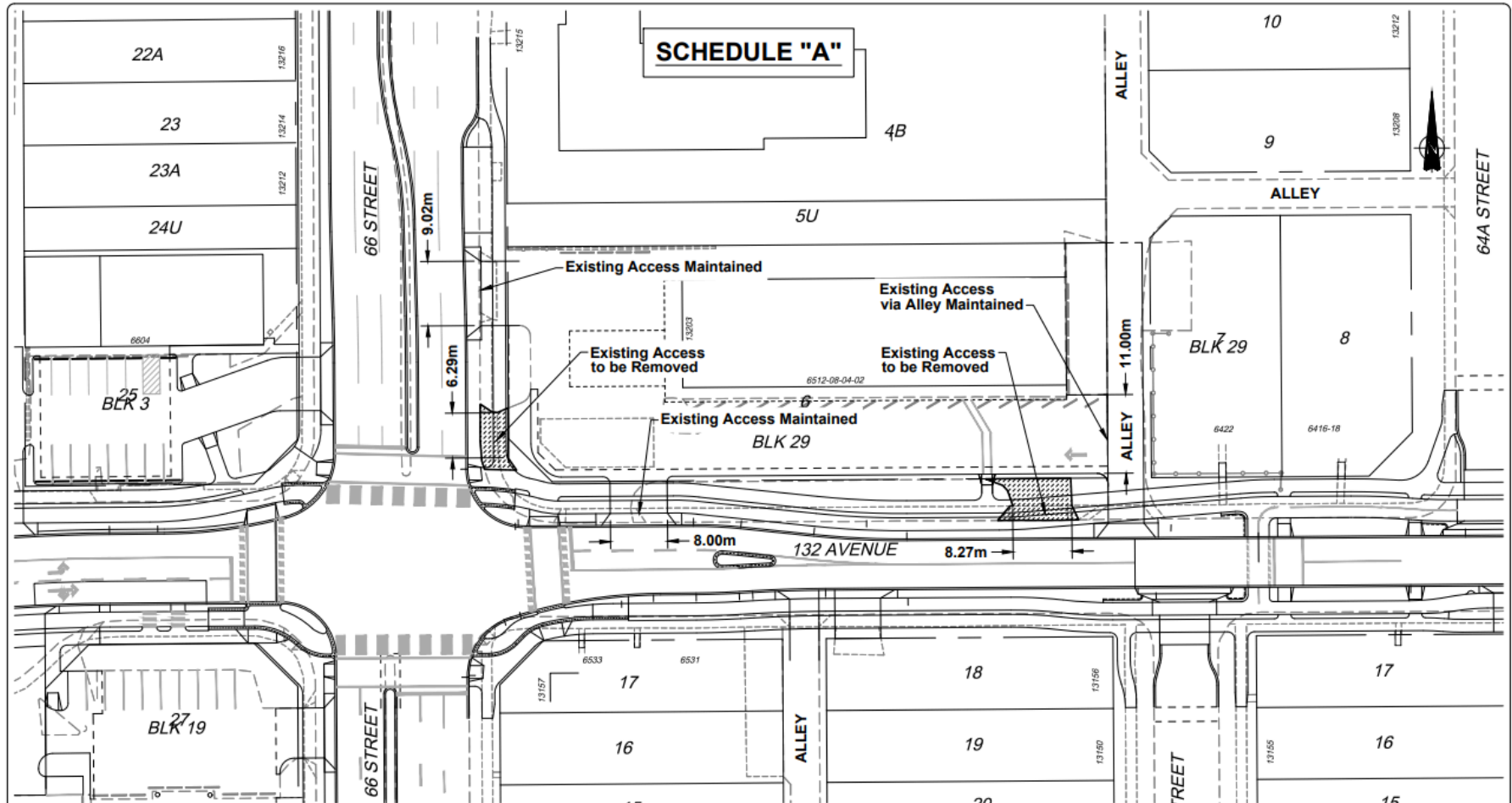
Address: 13215 - 113A St
Legal Description: Lot 1, Block 28, Plan 1899MC

Scale: 1:500

Date: 2024-01-18

132 Ave Access Closure Figures.dwg

SCHEDULE "A7" TO BYLAW 20764



For Discussion Only

LEGEND:



PROPOSED ACCESS CLOSURE

NOTE: ALL DIMENSIONS AND AREAS ARE APPROXIMATE AND MUST BE VERIFIED BY A LEGAL SURVEY.

AC-591

132 Avenue Renewal

AC Area: Husky Service Centre
Access Closure Figure

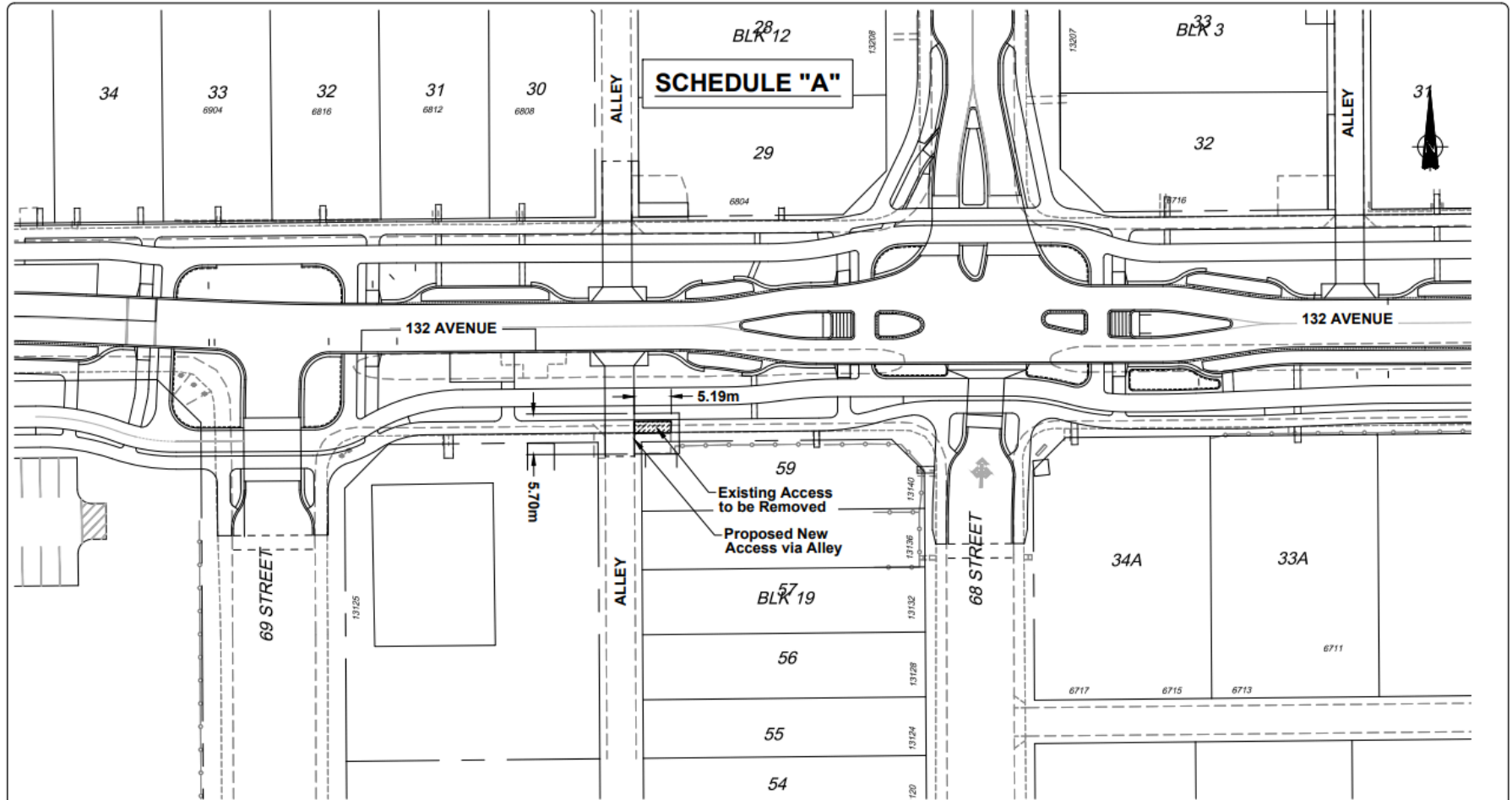
Address: 13203 - 66 St
Legal Description: Lot 6, Block 29, Plan 4402KS

Scale: 1:500

Date: 2024-01-18

132 Ave Access Closure Figures.dwg

SCHEDULE "A8" TO BYLAW 20764



For Discussion Only

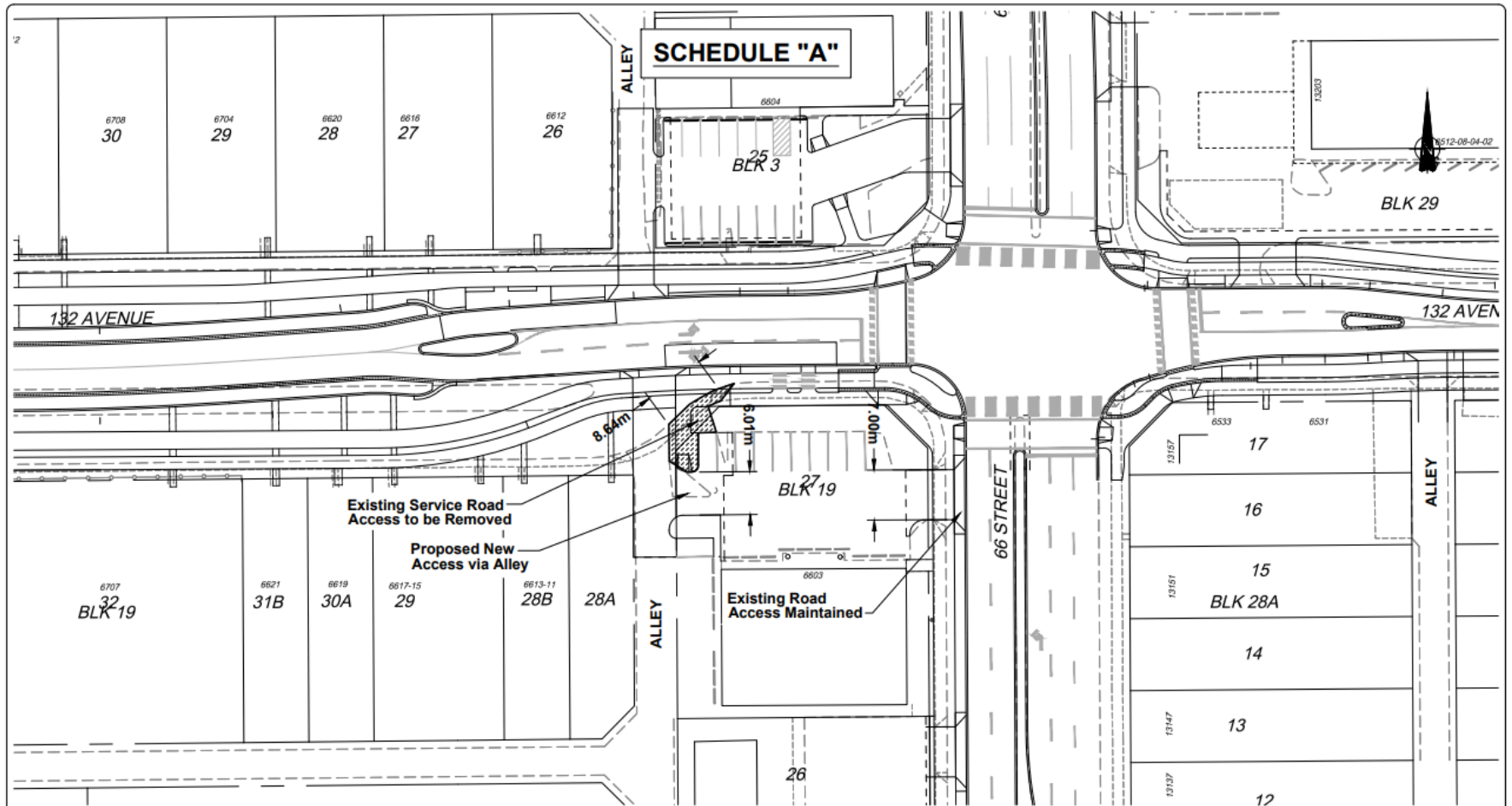
LEGEND:



PROPOSED ACCESS CLOSURE

NOTE: ALL DIMENSIONS AND AREAS ARE APPROXIMATE AND MUST BE VERIFIED BY A LEGAL SURVEY.

SCHEDULE "A9" TO BYLAW 20764



For Discussion Only

LEGEND:



PROPOSED ACCESS CLOSURE

NOTE: ALL DIMENSIONS AND AREAS ARE APPROXIMATE AND MUST BE VERIFIED BY A LEGAL SURVEY.



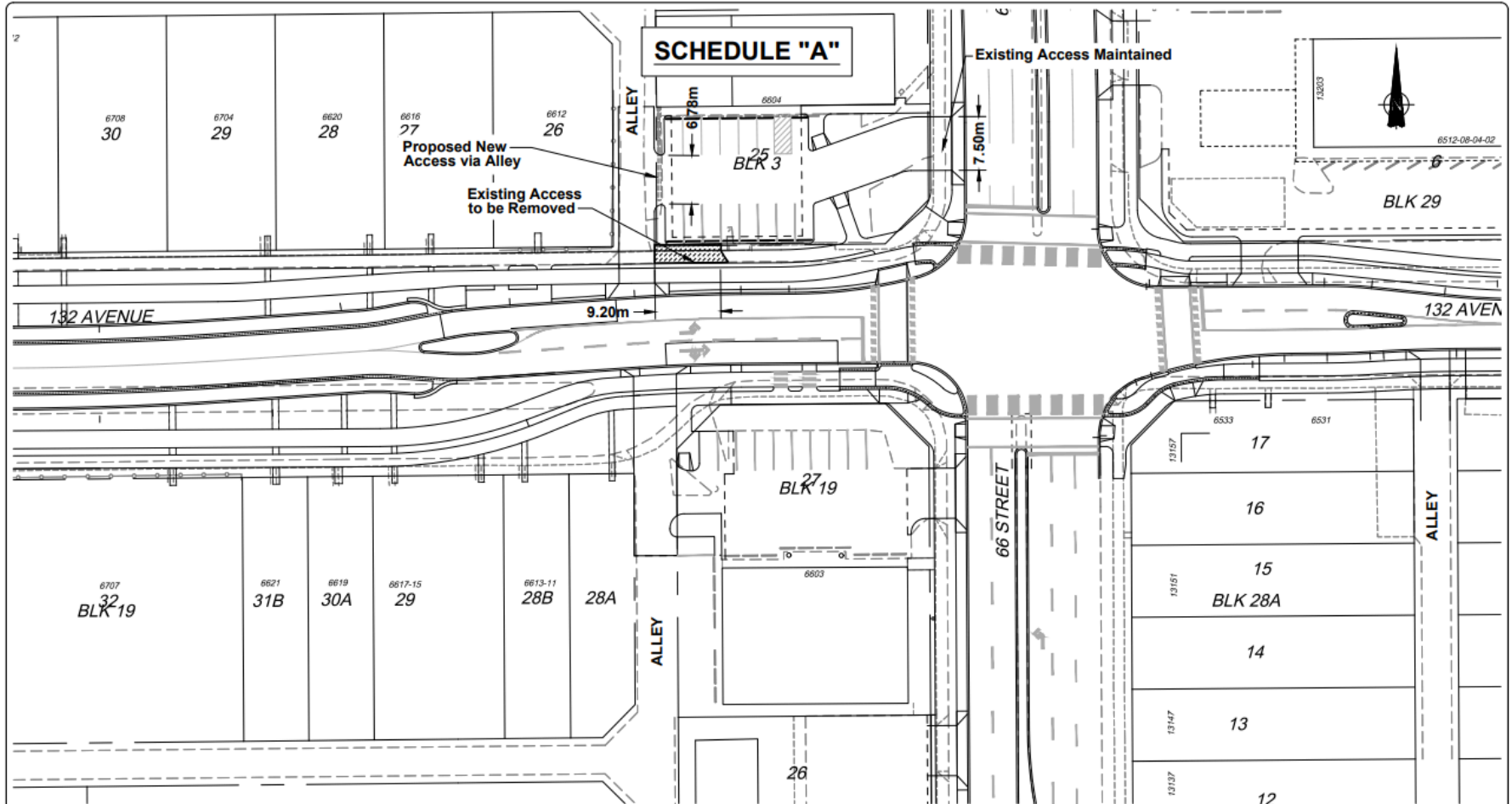
AC-329
132 Avenue Renewal
 AC Area: Fort Medical Clinic Professional Building
 Access Closure Figure

Address: 6603 - 132 Ave
 Legal Description: Lot 27, Block 19, Plan 6951 MC

Scale: 1:500
 Date: 2024-01-18

132 Ave Access Closure Figures.dwg

SCHEDULE "A10" TO BYLAW 20764



For Discussion Only

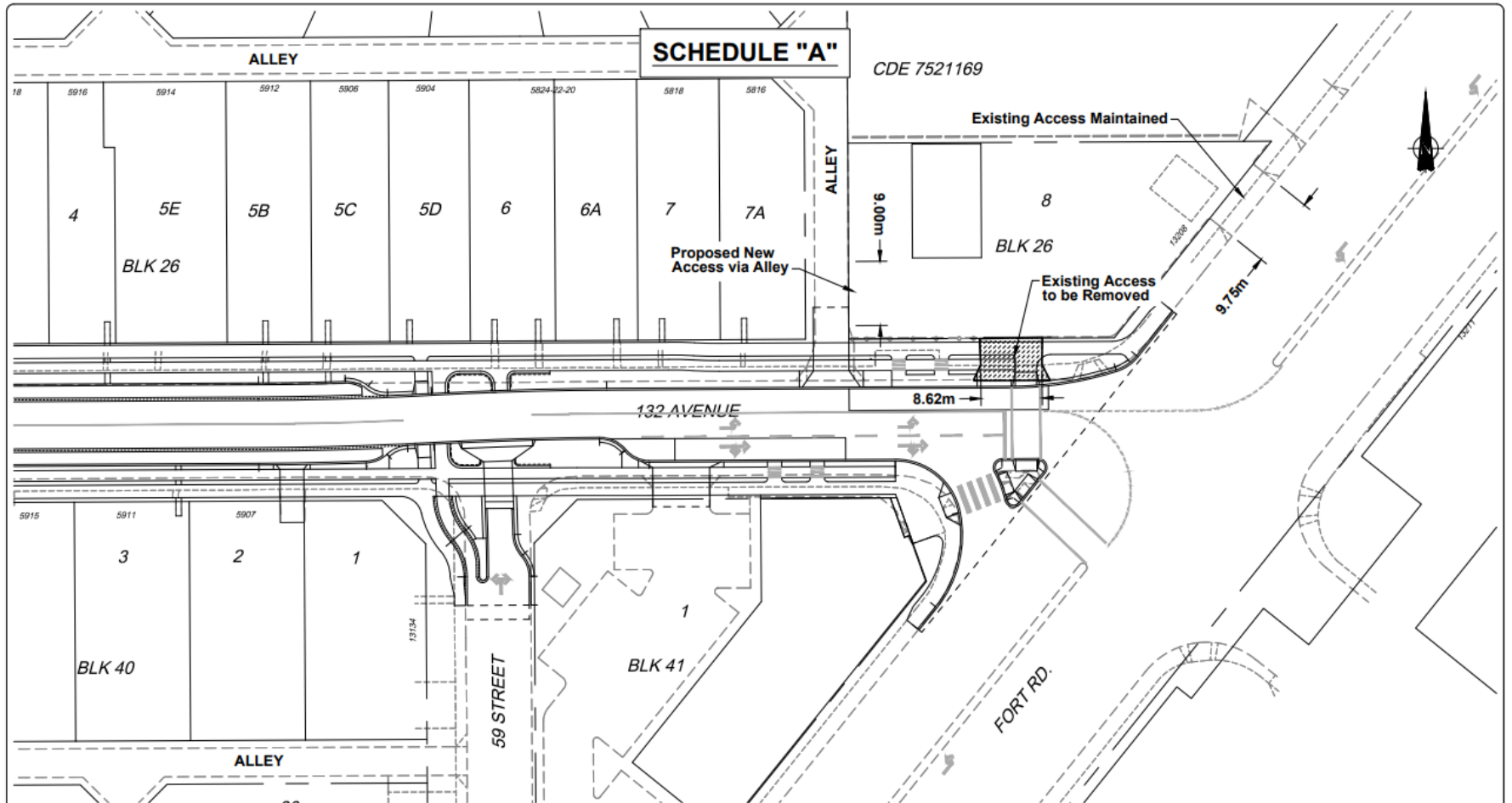
LEGEND:



PROPOSED ACCESS CLOSURE


NOTE: ALL DIMENSIONS AND AREAS ARE APPROXIMATE AND MUST BE VERIFIED BY A LEGAL SURVEY.

SCHEDULE "A11" TO BYLAW 20764



For Discussion Only

LEGEND:

 PROPOSED ACCESS CLOSURE

NOTE: ALL DIMENSIONS AND AREAS ARE APPROXIMATE AND MUST BE VERIFIED BY A LEGAL SURVEY.



AC-614
132 Avenue Renewal
 AC Area: Capital City Motors Dealership
 Access Closure Figure
 Address: 13208 - Fort Road
 Legal Description: Lot 8, Block 26, Plan 1441MC
 Scale: 1:500
 Date: 2024-01-18
 132 Ave Access Closure Figures.dwg