

The City of Edmonton

Bylaw 20764

Access Closures to Support 2024 Roadway Construction

WHEREAS the Municipal Council of the City of Edmonton may pass a Bylaw pursuant to Section 28 of the *Highways Development and Protection Act*, S.A. 2004, c. H-8.5 for the purpose of removing any access to a controlled street; and

WHEREAS City Council has considered the proposed closure and has agreed that it is in the public interest to pass this Bylaw;

NOW THEREFORE the Municipal Council of the City of Edmonton, duly assembled, enacts as follows:

1. All means of access to or from a controlled street generally as illustrated on the attached Schedules "A1" to "A11", are hereby closed.

READ a first time this 23rd day of April 2024;

READ a second time this 23rd day of April 2024;

READ a third time this 23rd day of April 2024;

SIGNED AND PASSED this 23rd day of April 2024.

THE CITY OF EDMONTON

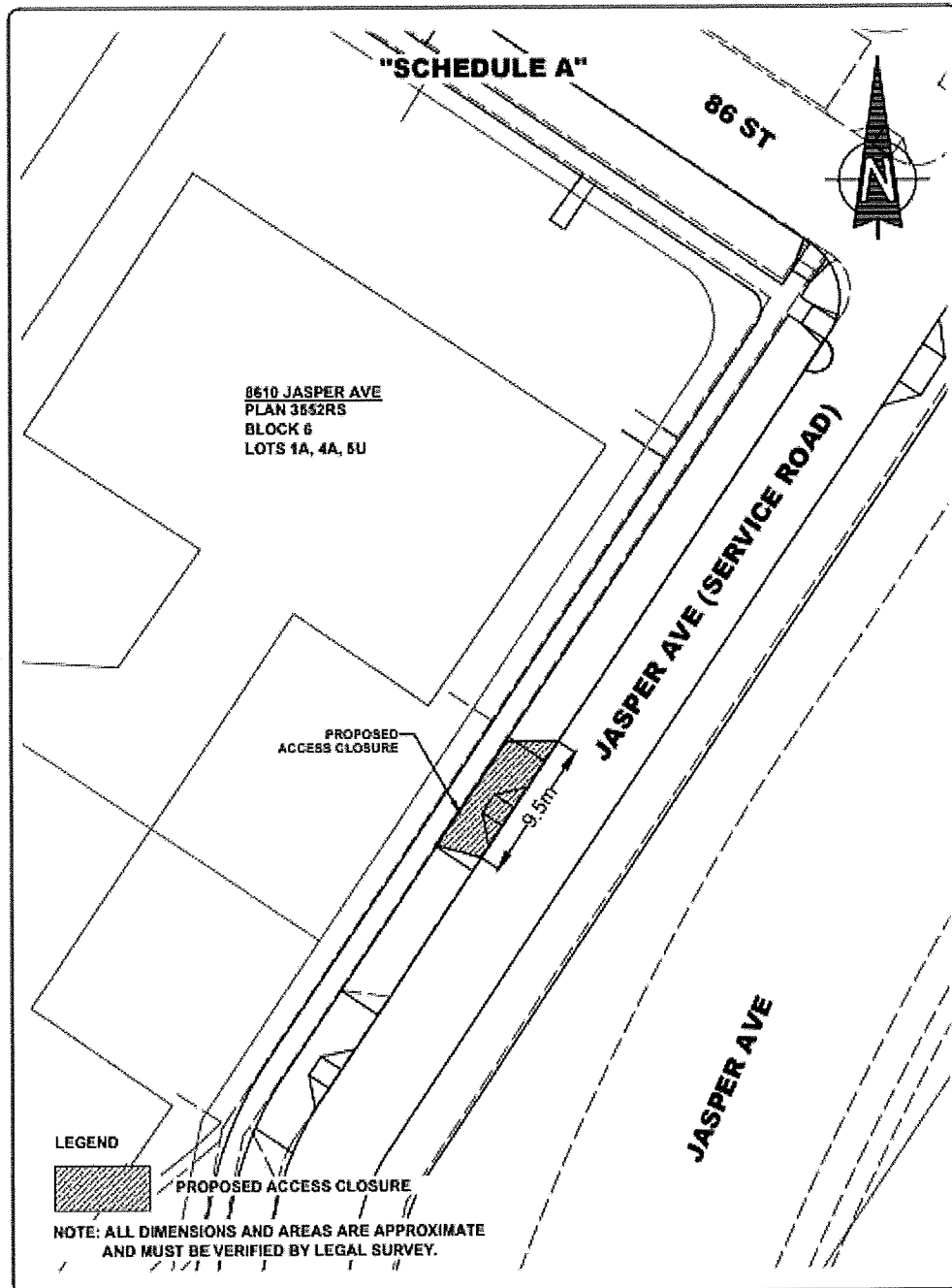
..... A. Sahi

MAYOR

..... SA

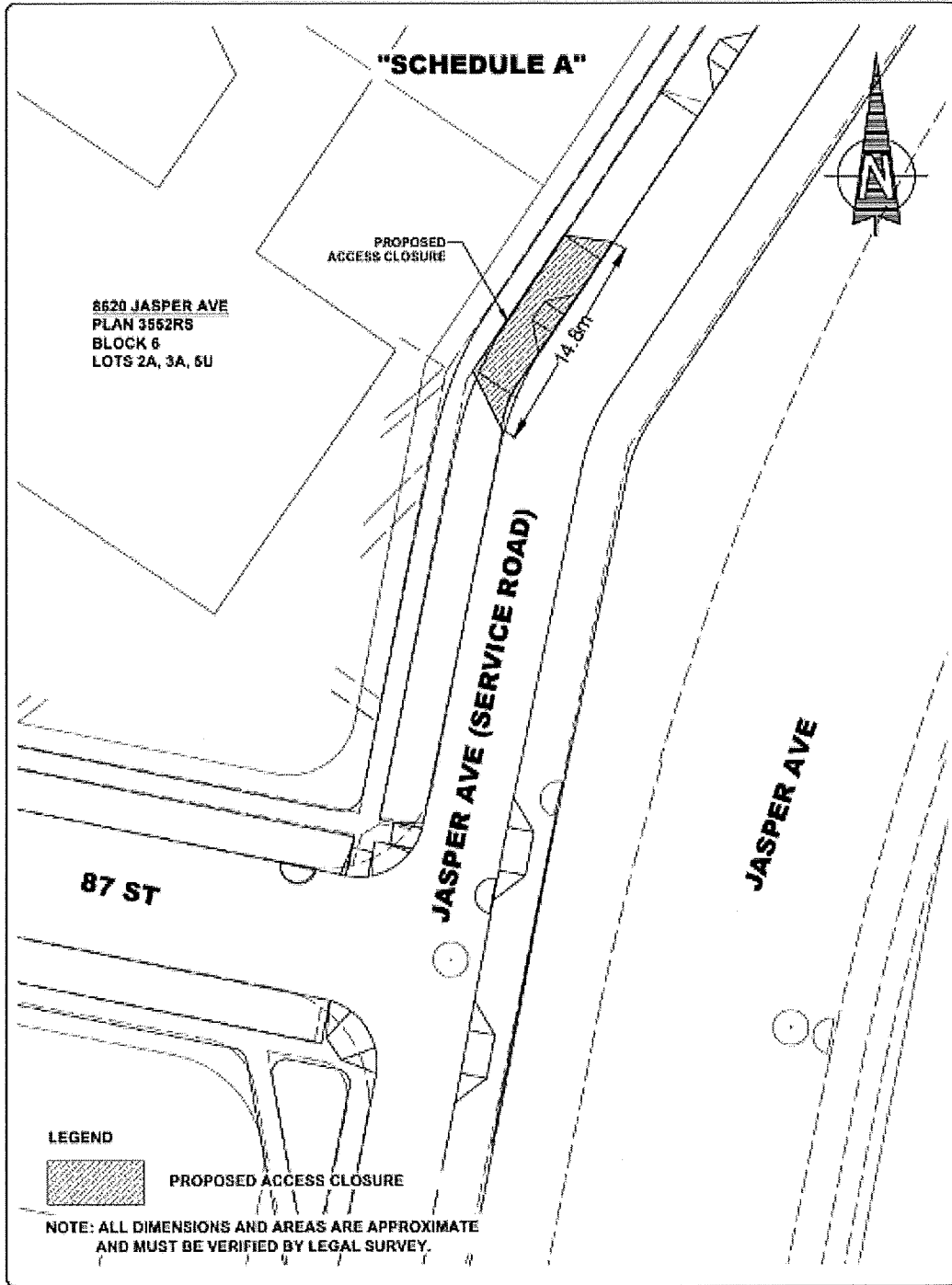
SA CITY CLERK

SCHEDULE "A1" TO BYLAW 20764



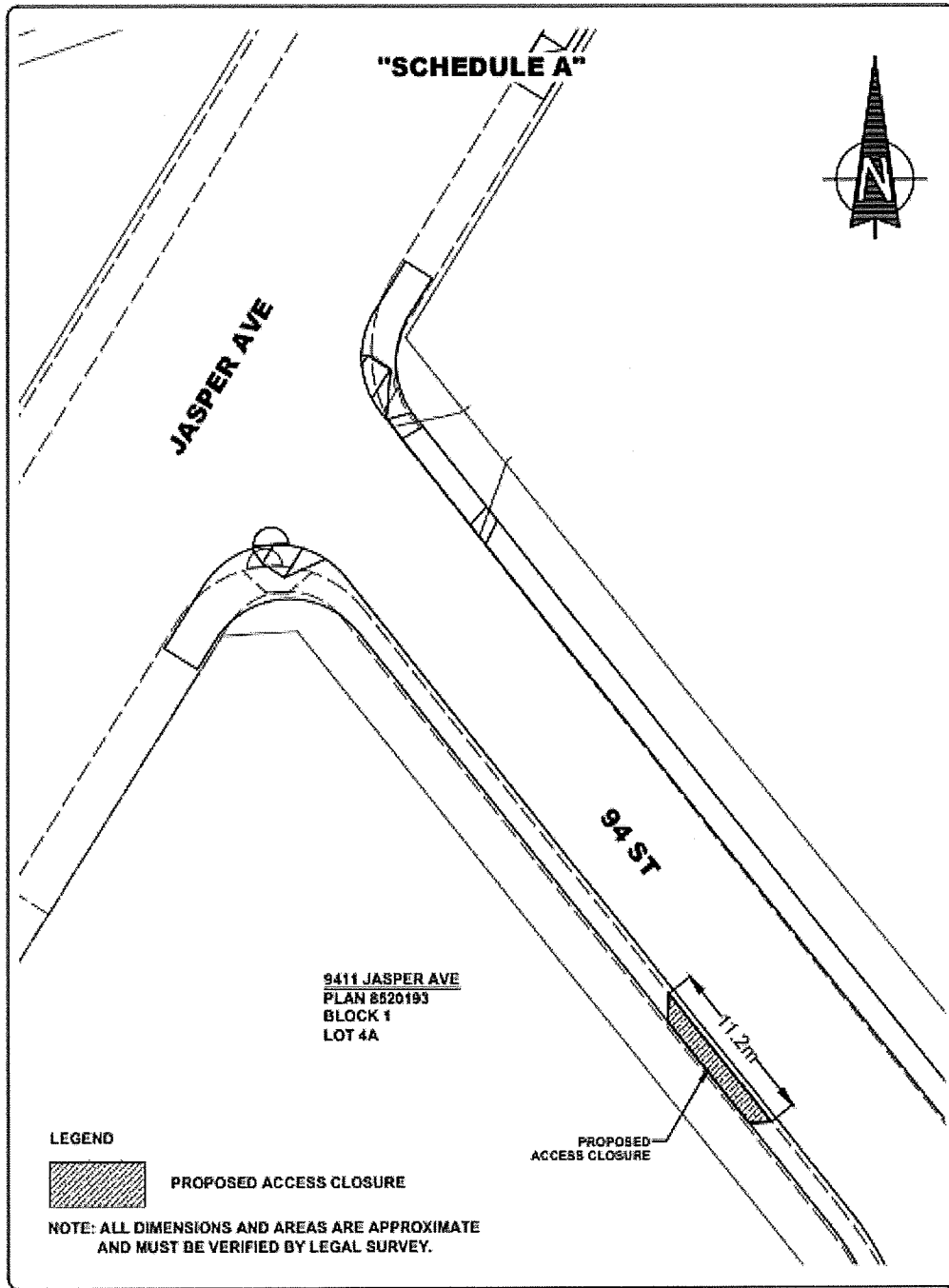
	DESIGN: RDS DATE: 20DEC2023	INTEGRATED INFRASTRUCTURE SERVICES BUILDING GREAT NEIGHBOURHOODS TOGETHER
	PROJECT:	
PROPOSED ACCESS CLOSURE		

SCHEDULE "A2" TO BYLAW 20764



	DRAWN EDGE	DATE 2/26/2022		INTEGRATED INFRASTRUCTURE SERVICES <small>ÉLÉMENTS PATRIOTISME ET DÉVELOPPEMENT</small>
	PROJECT BOYLE STREET NEIGHBOURHOOD RENEWAL BYLAW #20764			
	DRAWING PROPOSED ACCESS CLOSURE			


SCHEDULE "A3" TO BYLAW 20764



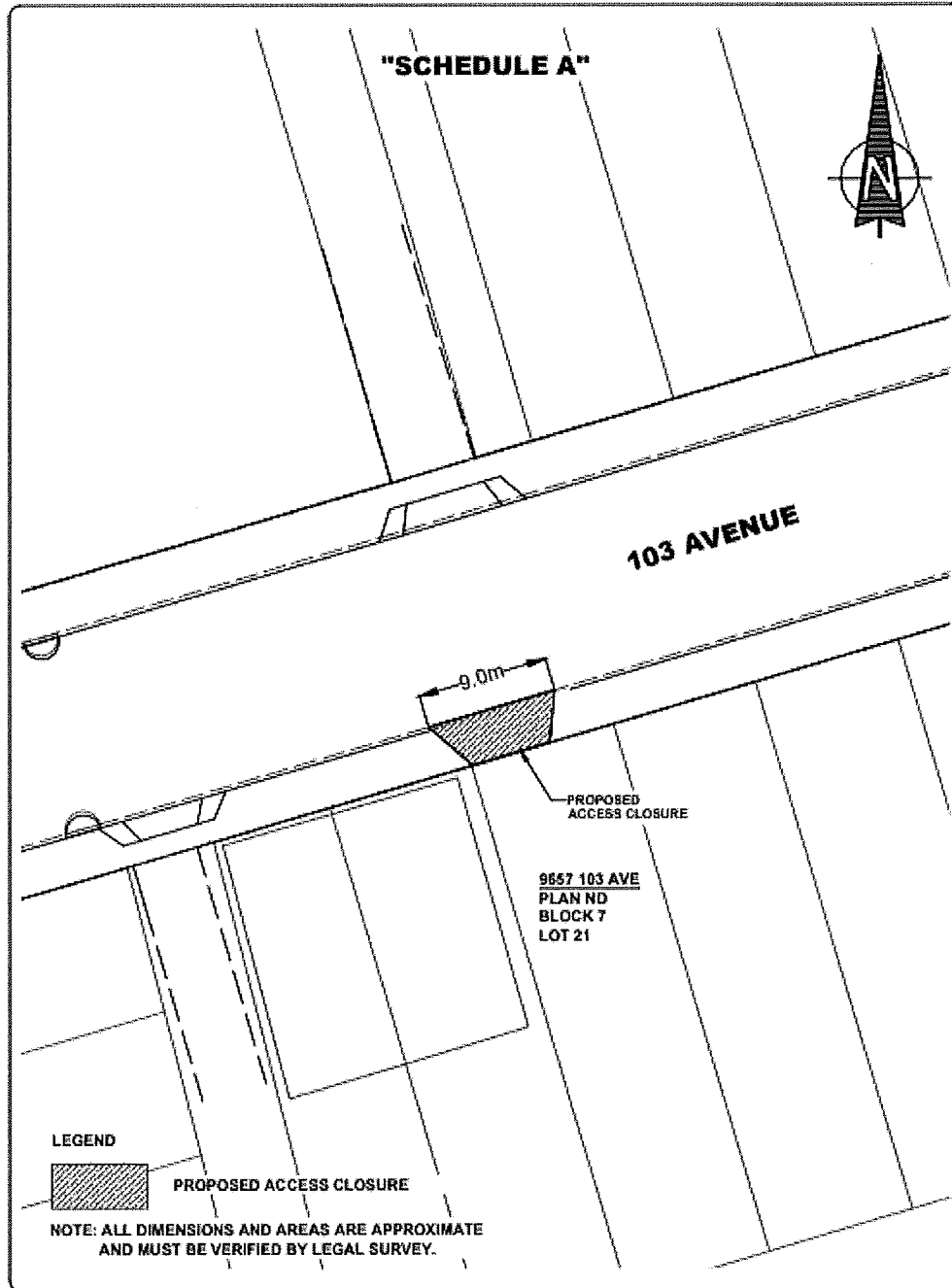
LEGEND

 PROPOSED ACCESS CLOSURE

NOTE: ALL DIMENSIONS AND AREAS ARE APPROXIMATE AND MUST BE VERIFIED BY LEGAL SURVEY.

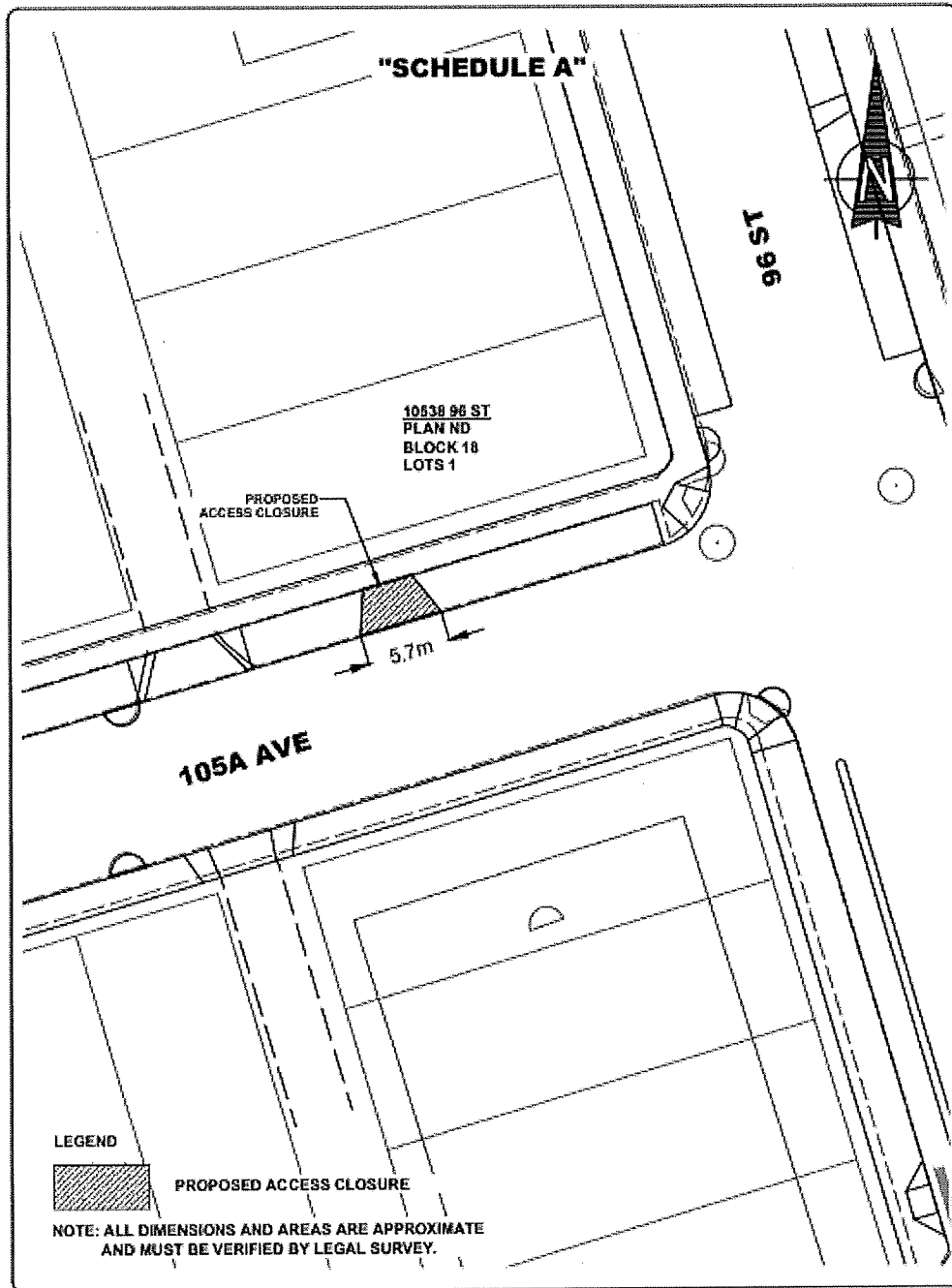
<p>DESIGNER RDG</p> <p>DATE 20DEC2023</p>	<p> THE CITY OF Edmonton</p> <p>INTEGRATED INFRASTRUCTURE SERVICES 20000 GREAT WESTERN AVENUE STAYCH</p>
	<p>PROJECT BOYLE STREET NEIGHBOURHOOD RENEWAL BYLAW #20764</p>
<p>SCALE 1:500</p> <p>0 5 10 20 M</p>	<p>EXPLANATION PROPOSED ACCESS CLOSURE</p>

SCHEDULE "A4" TO BYLAW 20764



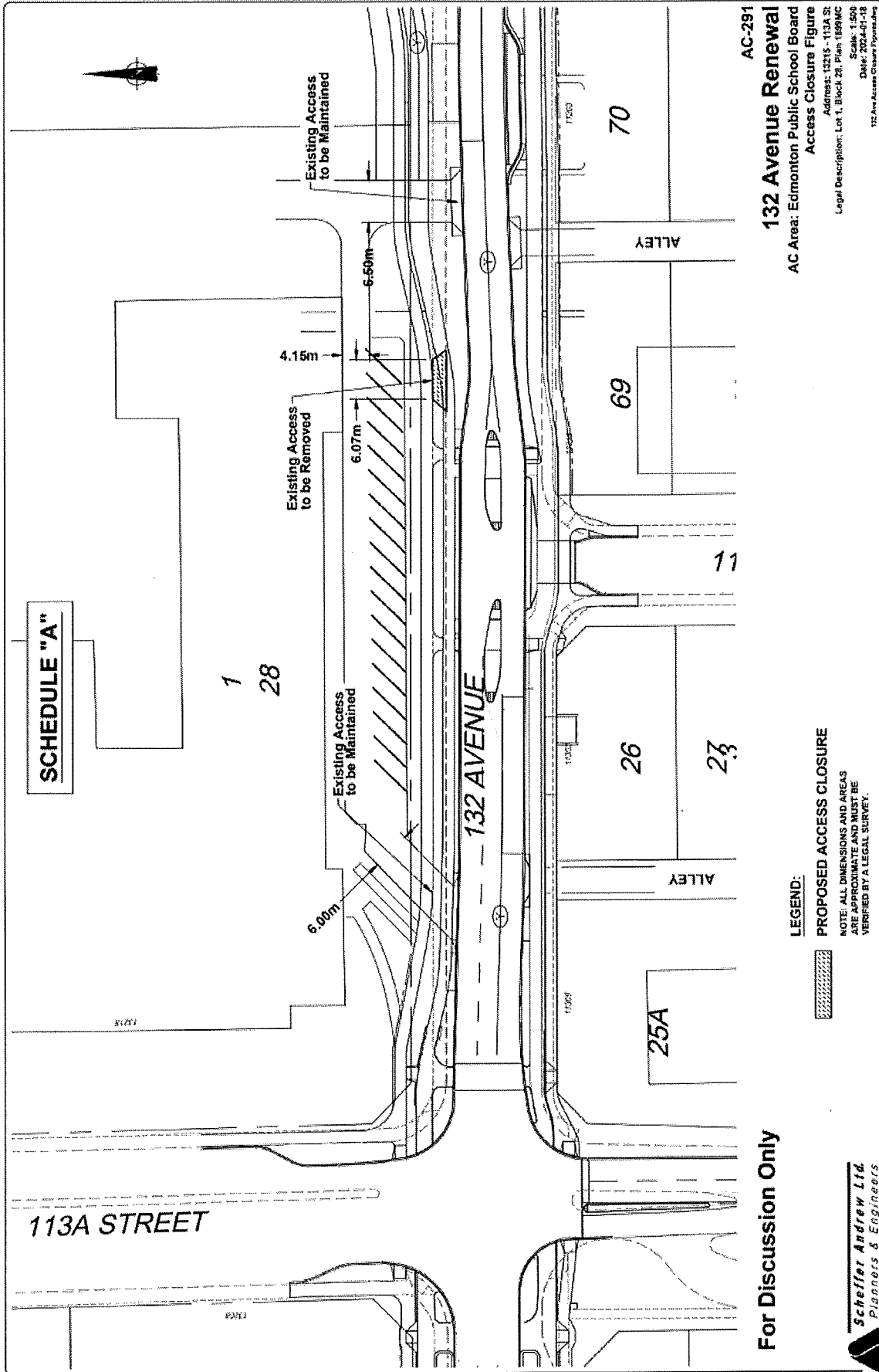
	DESIGNER R.D.G.	DATE 2020.02.20	 INTEGRATED INFRASTRUCTURE SERVICES BUILDING GREAT NEIGHBOURHOODS TOGETHER
	PROJECT BOYLE STREET NEIGHBOURHOOD RENEWAL BYLAW #20764		
	PROJECT NO. EDGE H.C.R. V.C.R.		ISSUANCE PROPOSED ACCESS CLOSURE

SCHEDULE "A5" TO BYLAW 20764



<p>DESIGNER: [] DATE: []</p> <p>PROJECT: 2008022003</p>	<p>City of Edmonton</p> <p>INTEGRATED INFRASTRUCTURE SERVICES BUILDING GREAT NEIGHBOURHOODS STRATEGY</p>
	<p>PROJECT:</p> <p>MCCAULEY NEIGHBOURHOOD RENEWAL BYLAW #20764</p>
<p>SCALE:</p> <p>EDGE 1:500</p> <p>ICR 0 5 10 15 20</p> <p>UNIT: METERS</p>	<p>DESCRIPTION:</p> <p>PROPOSED ACCESS CLOSURE</p>

SCHEDULE "A6" TO BYLAW 20764



SCHEDULE "A"

AC-291
132 Avenue Renewal
 AC Area: Edmonton Public School Board
 Access Closure Figure

Address: 13215 - 113A St.
 City: Edmonton
 Date: 2024-11-28
 112 Ave Access Closure Figure.dwg

Legal Description: Lot 1, Block 28, Plan 1898AC

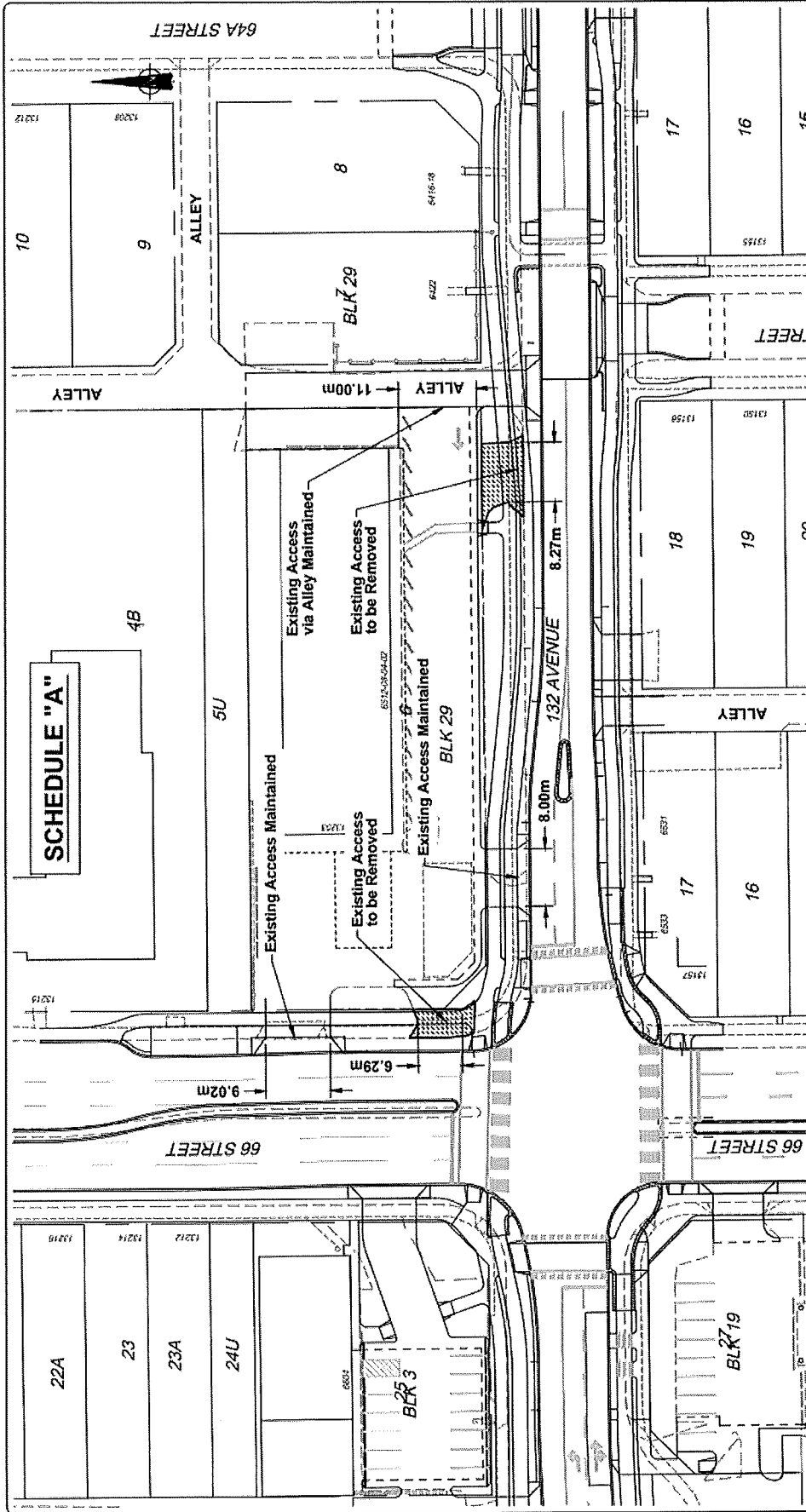
NOTE: ALL DIMENSIONS AND AREAS
 ARE APPROXIMATE AND MUST BE
 VERIFIED BY A LEGAL SURVEY.

LEGEND:
 [Hatched Box] PROPOSED ACCESS CLOSURE


For Discussion Only

Scheffer Andrew Ltd.
 Planners & Engineers

SCHEDULE "A7" TO BYLAW 20764



For Discussion Only

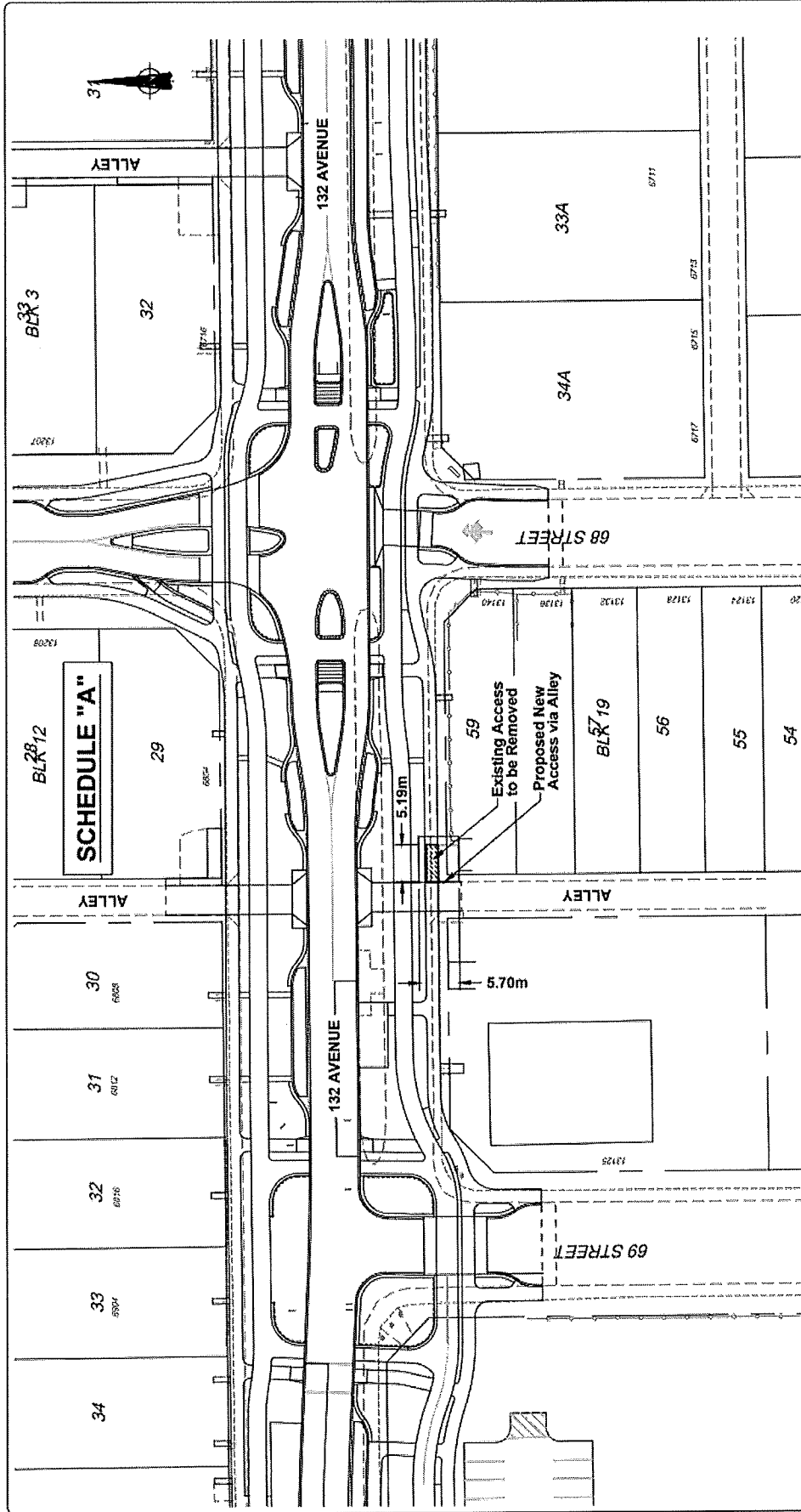
LEGEND:
 PROPOSED ACCESS CLOSURE
 NOTE: ALL DIMENSIONS AND AREAS ARE APPROXIMATE AND MUST BE VERIFIED BY A LEGAL SURVEY.

AC-591
132 Avenue Renewal
 AC Area: Husky Service Centre
 Access Closure Figure

Legal Description: Lot 6, Block 23, Plan 4402(KS)
 Address: 13203 - 86 St
 Scale: 1:500
 Date: 2024-01-18
 132 Ave Access Closure Figure.dwg


Scheffer Andrew Ltd.
 Planners & Engineers

SCHEDULE "A8" TO BYLAW 20764



AC-113
132 Avenue Renewal
 AC Area: Private Landowner
 Access Closure Figure

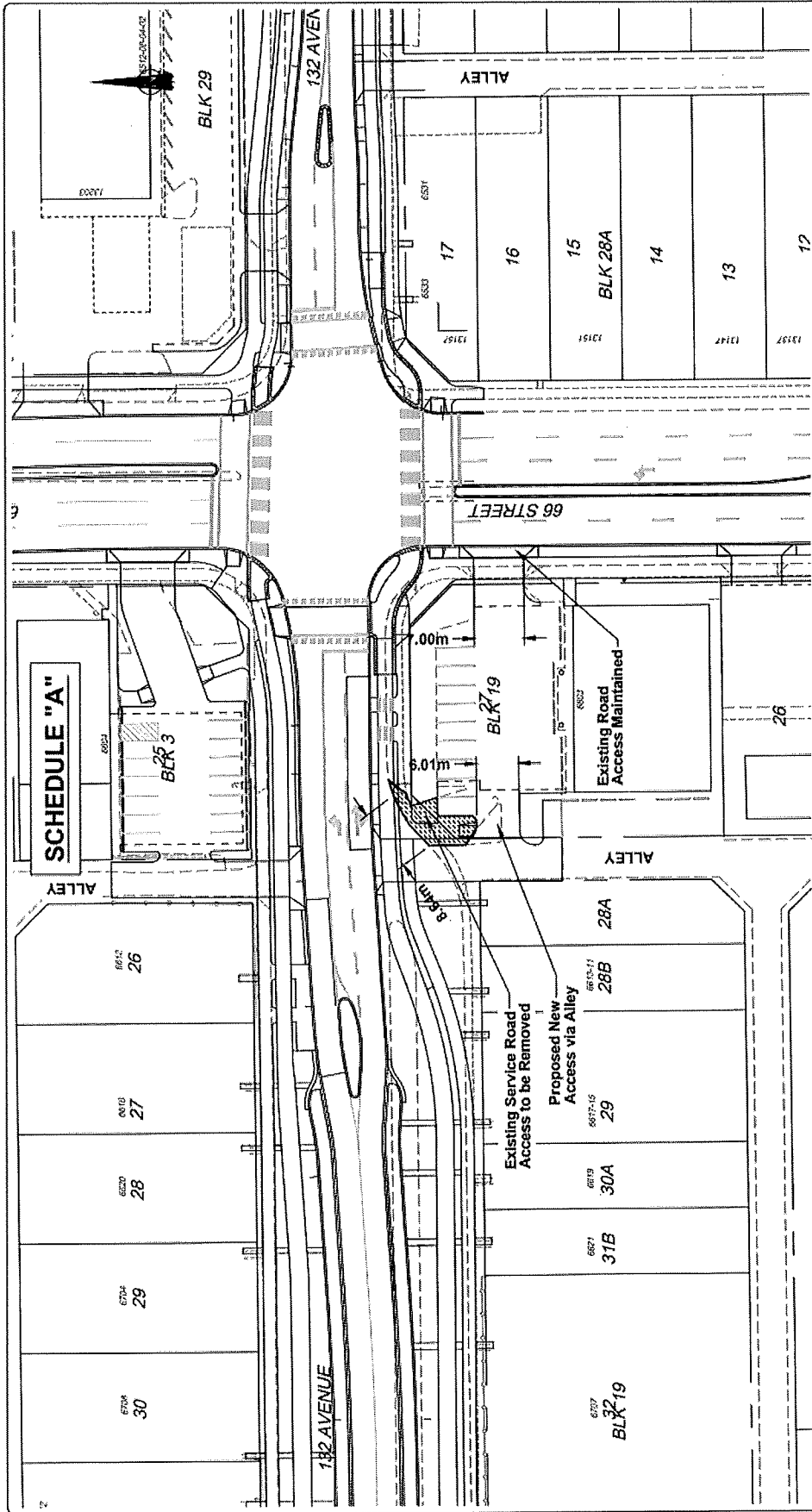
Legal Description: Lot 59, Block 19, Plan 1462NY
 Address: 13140 - 68 St
 Scale: 1:500
 Date: 2024-01-18
 132 Ave Access Closure Figure.dwg

LEGEND:
 **PROPOSED ACCESS CLOSURE**
 NOTE: ALL DIMENSIONS AND AREAS
 ARE APPROXIMATE AND MUST BE
 VERIFIED BY A LEGAL SURVEY.

For Discussion Only

Scheffer Andrew Ltd.
 Planners & Engineers

SCHEDULE "A9" TO BYLAW 20764



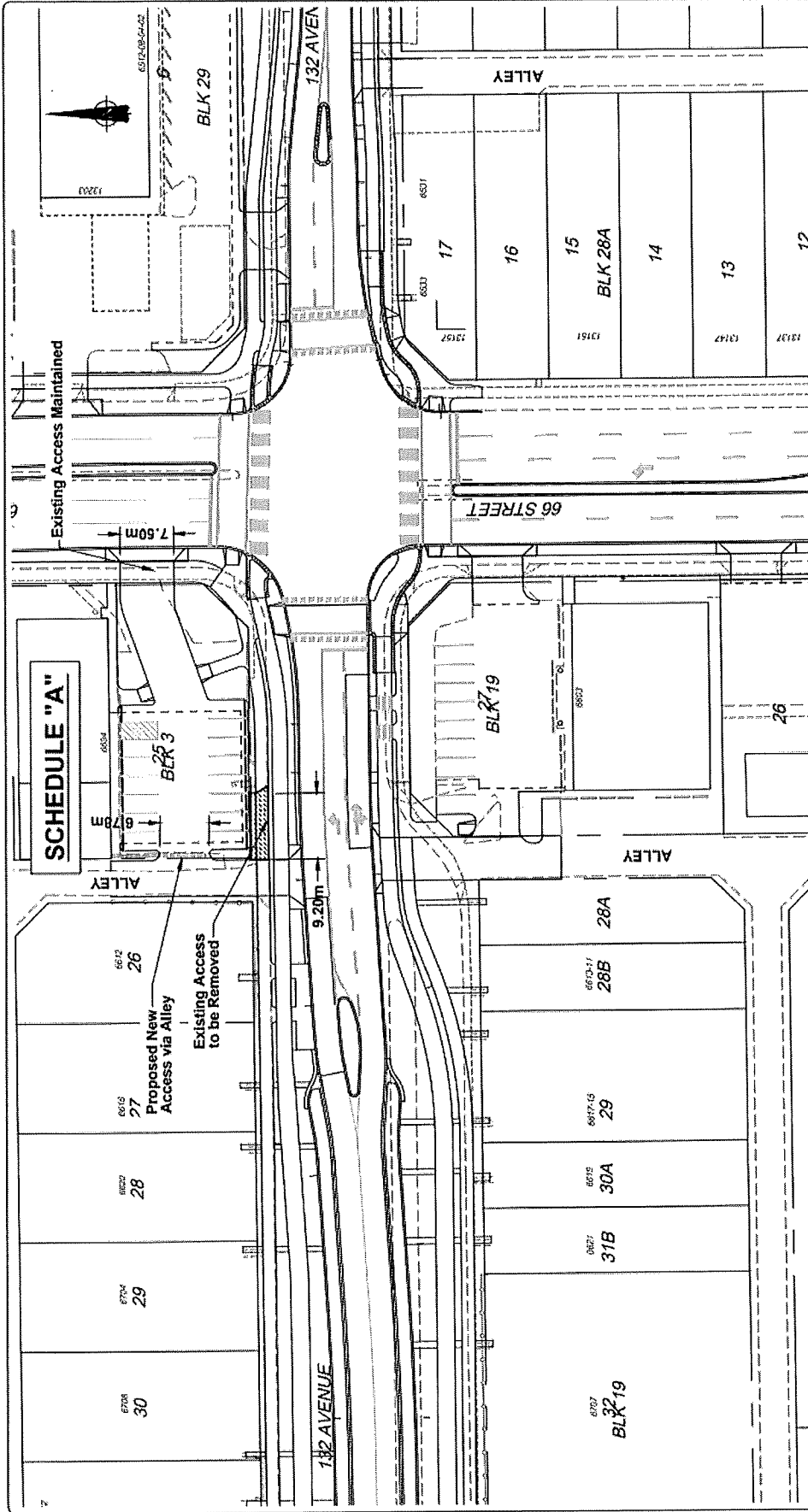
AC-329
132 Avenue Renewal
AC Area: Fort Medical Clinic Professional Building
Access Closure Figure

LEGEND:
[Hatched Box] PROPOSED ACCESS CLOSURE
NOTE: ALL DIMENSIONS AND AREAS ARE APPROXIMATE AND MUST BE VERIFIED BY A LEGAL SURVEY.

For Discussion Only
Scheller Andrew Ltd.
Planners & Engineers

Legal Description: Lot 27, Block 19, Plan 0941 MC
Scale: 1:500
Date: 14/04/2016
132 Ave Access Closure Figure.dwg

SCHEDULE "A10" TO BYLAW 20764



For Discussion Only

AC-52
132 Avenue Renewal
 AC Area: Private Landowner
 Access Closure Figure

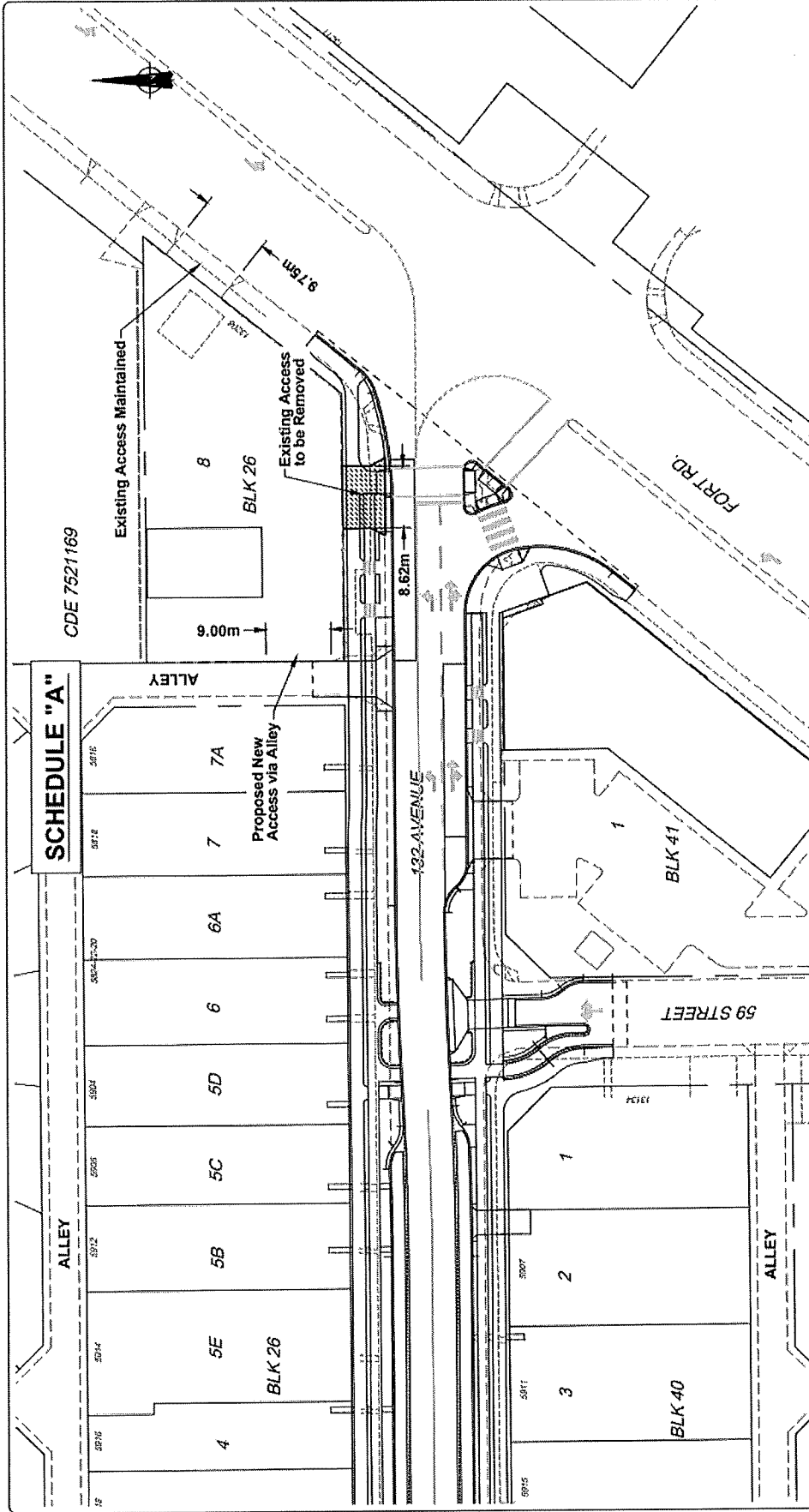
Legal Description: Lot 25, Block 3, Plan 65878C
 Address: 8604 - 132 Ave
 Scale: 1:500
 Date: 2024-01-18
 132 Ave Access Closure Figure.dwg

LEGEND:
 PROPOSED ACCESS CLOSURE

NOTE: ALL DIMENSIONS AND AREAS
 ARE APPROXIMATE AND MUST BE
 VERIFIED BY A LEGAL SURVEY.




SCHEDULE "A11" TO BYLAW 20764



AC-614
132 Avenue Renewal
 AC Area: Capital City Motors Dealership
 Access Closure Figure
 Address: 13208 - Fort Road
 Legal Description: Lot 8, Block 26, Plan 1441 MC
 Scale: 1:500
 Date: 2024-01-13
 132 Ave Access Closure Figure.dwg

For Discussion Only

LEGEND:
 **PROPOSED ACCESS CLOSURE**
 NOTE: ALL DIMENSIONS AND AREAS
 ARE APPROXIMATE AND MUST BE
 VERIFIED BY A LEGAL SURVEY.

Scheffer Andrew Ltd.
 Planners & Engineers