

THE CITY OF EDMONTON

BYLAW 20849

**CLOSURE OF A PORTION OF THE UNDEVELOPED 121 STREET NW ROAD
RIGHT-OF-WAY LOCATED BETWEEN 107 AVENUE NW AND 118 AVENUE NW,
QUEEN MARY PARK, WESTMOUNT, PRINCE RUPERT AND INGLEWOOD**

Whereas, pursuant to section 22 of the *Municipal Government Act*, R.S.A. 2000, c. M-26, a council of a municipality may by bylaw close road within the municipality; and

Whereas, pursuant to sections 22 and 606 of the *Municipal Government Act*, a bylaw closing a road must be advertised; and

Whereas, pursuant to section 22 of the *Municipal Government Act*, before a bylaw closing a road is passed, a person who claims to be prejudicially affected by the bylaw, or that person's agent must be given an opportunity to be heard by the council; and

Edmonton City Council enacts:

PART I - PURPOSE, DEFINITIONS AND INTERPRETATION

- | | | |
|--------------------|-----|---|
| PURPOSE | 1 | The purpose of this bylaw is to close a portion of road as set out in Schedule "A" to this bylaw. |
| DEFINITIONS | 2 | In this bylaw, unless the context otherwise requires: |
| | (a) | " City " means the municipal corporation of the City of Edmonton; |
| | (b) | " Council " means the Municipal Council of the City of Edmonton; |
| | (c) | " Registrar " means the Registrar of Titles as defined by the <i>Land Titles Act</i> , R.S.A. 2000, c. L-4 |

PART II - ROAD CLOSURE

- 3 All of that portion of road shown on Schedule “A” and generally described in Attachment 1 attached to and forming part of this bylaw, is hereby closed.
- 4 When the Registrar issues a certificate or certificates of title with respect to the former portion of road closed by this bylaw:
 - (a) the title or titles so issued shall except thereout all mines and minerals and the City will continue to own the mines and minerals if it owned them prior to the creation of the title or titles; and
 - (b) Attachment 1 is deemed to include the full legal description of the lands comprising the portion of road closed by this bylaw.

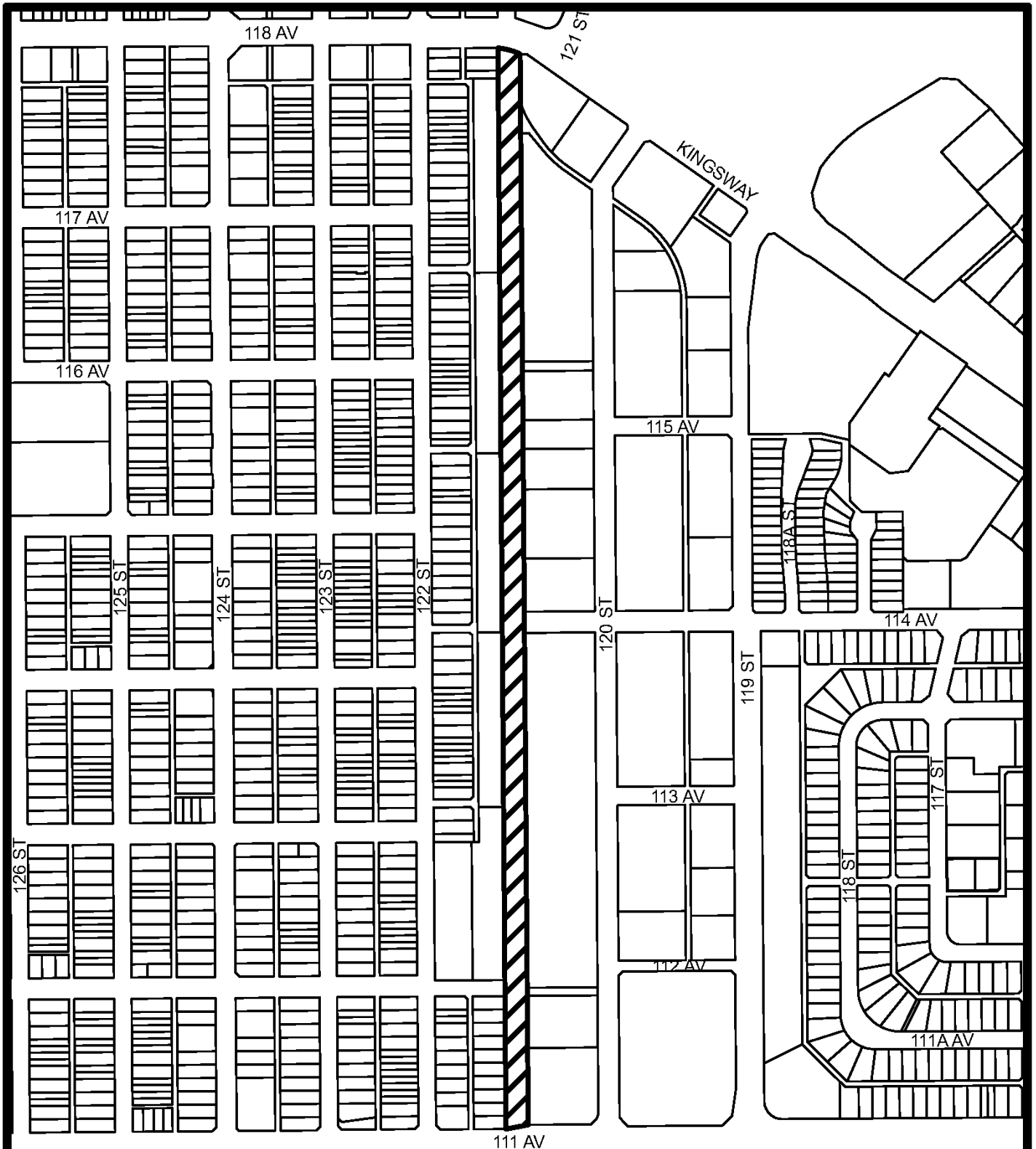
READ a first time this	day of	, A.D. 2024;
READ a second time this	day of	, A.D. 2024;
READ a third time this	day of	, A.D. 2024;
SIGNED and PASSED this	day of	, A.D. 2024.

THE CITY OF EDMONTON


MAYOR

CITY CLERK

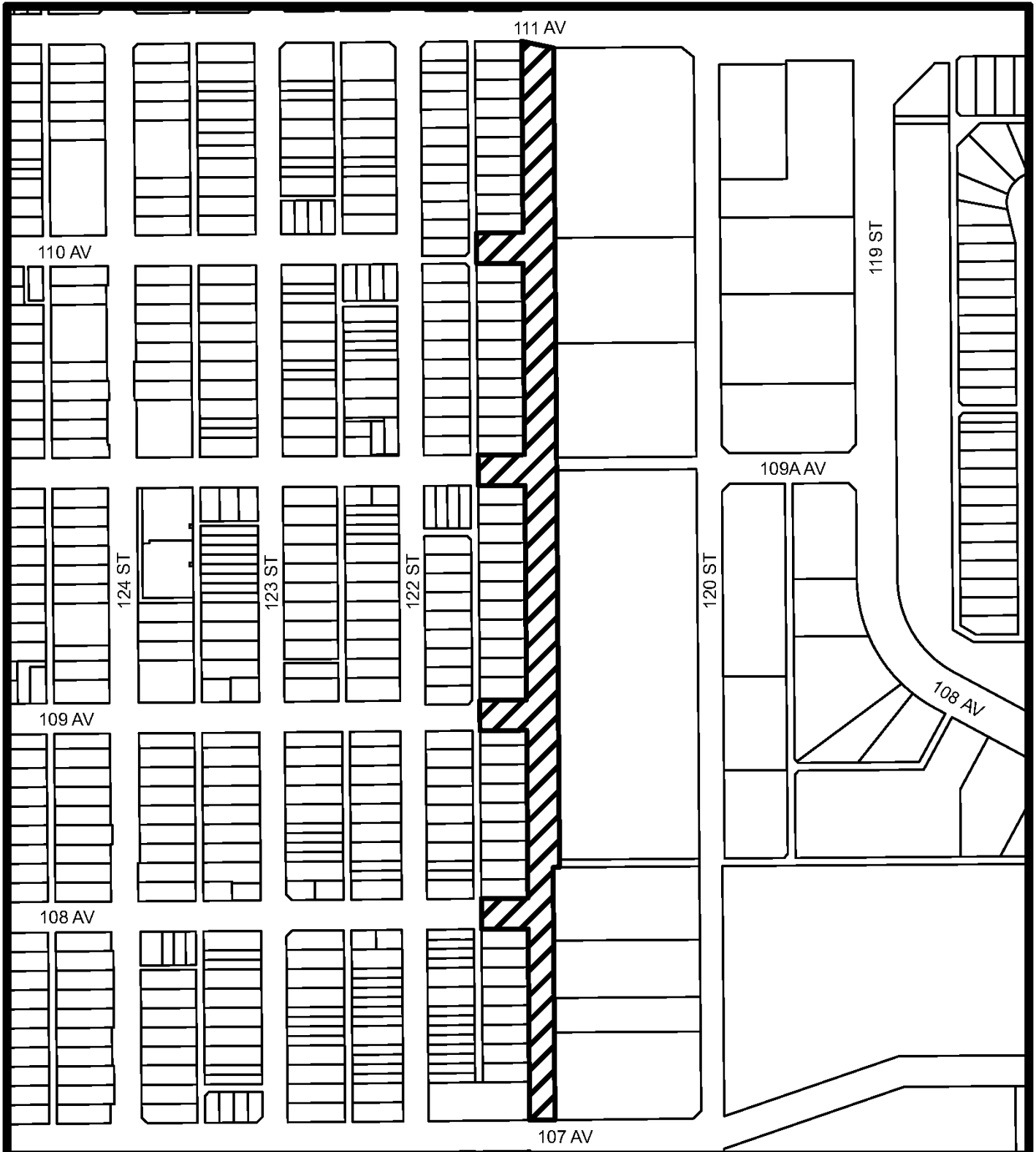
BYLAW 20849




PROPOSED CLOSURE SHOWN AS



BYLAW 20849



PROPOSED CLOSURE SHOWN AS



ATTACHMENT 1

PLAN RN22, ALL THAT PORTION OF ROAD CONTAINED WITHIN THE LIMITS OF AREA "A",
PLAN 242_____.

TO BE SURVEYED BY GEOFF SCOTT, A.L.S. CONTAINING 0.921 HECTARES (2.27 ACRES)
MORE OR LESS EXCEPTING THEREOUT ALL MINES AND MINERALS"

PLAN RN39B, ALL THAT PORTION OF ROAD CONTAINED WITHIN THE LIMITS OF AREA "B",
PLAN 242_____.

TO BE SURVEYED BY GEOFF SCOTT, A.L.S. CONTAINING 1.49 HECTARES (3.68 ACRES)
MORE OR LESS EXCEPTING THEREOUT ALL MINES AND MINERALS"

PLAN RN39A, ALL THAT PORTION OF ROAD CONTAINED WITHIN THE LIMITS OF AREA
"C", PLAN 242_____.

TO BE SURVEYED BY GEOFF SCOTT, A.L.S. CONTAINING 0.494 HECTARES (1.22 ACRES)
MORE OR LESS EXCEPTING THEREOUT ALL MINES AND MINERALS"

PLAN RN39C, ALL THAT PORTION OF ROAD CONTAINED WITHIN THE LIMITS OF AREA
"D", PLAN 242_____.

TO BE SURVEYED BY GEOFF SCOTT, A.L.S. CONTAINING 0.523 HECTARES (1.29 ACRES)
MORE OR LESS EXCEPTING THEREOUT ALL MINES AND MINERALS"

PLAN RN46, ALL THAT PORTION OF ROAD CONTAINED WITHIN THE LIMITS OF AREA "E",
PLAN 242_____.

TO BE SURVEYED BY GEOFF SCOTT, A.L.S. CONTAINING 2.17 HECTARES (5.36 ACRES)
MORE OR LESS EXCEPTING THEREOUT ALL MINES AND MINERALS"