

Charter Bylaw 21001

A Bylaw to amend Charter Bylaw 20001,
The Edmonton Zoning Bylaw
Amendment No. 1

WHEREAS City Council at its meeting of October 16, 2023, gave third reading to Charter Bylaw 20001; and

WHEREAS Council considers it desirable to amend the text of Charter Bylaw 20001 by adopting a Zoning Map; and

WHEREAS an application was made to rezone all properties within the corporate boundaries of the City of Edmonton;

NOW THEREFORE after due compliance with the relevant provisions of the Municipal Government Act, RSA 2000, ch. M-26, as amended, the Municipal Council of the City of Edmonton duly assembled enact as follows:

1. This Charter Bylaw, and any changes herein, to have an effective date of January 1, 2024; and
2. The Zoning Map, as depicted in Schedule 'A' of this Charter Bylaw, be adopted into Section 1.20 of Part 1 of Charter Bylaw 20001; and
3. All lands, or portions of lands, zoned (DC1) Direct Development Control Provision under Bylaw 12800 as of October 15, 2023, be adopted identically into Part 4 of Charter Bylaw 20001; and
4. All lands, or portions of lands, zoned (DC2) Site Specific Development Control Provision under Bylaw 12800 as of October 15, 2023, be adopted identically into Part 4 of Charter Bylaw 20001; and
5. All lands, or portions of lands, zoned (RSL) Residential Small Lot Zone under Bylaw 12800 as of October 15, 2023, be rezoned to (RSF) Small Scale Flex Residential Zone under Charter Bylaw 20001; and
6. All lands, or portions of lands, zoned (RPL) Planned Lot Residential Zone under Bylaw 12800 as of October 15, 2023, be rezoned to (RSF) Small Scale Flex Residential Zone under Charter Bylaw 20001; and

7. All lands, or portions of lands, zoned (RLD) Residential Low Density Zone under Bylaw 12800 as of October 15, 2023, be rezoned to (RSF) Small Scale Flex Residential Zone under Charter Bylaw 20001; and
8. All lands, or portions of lands, zoned (RMD) Residential Mixed Dwelling Zone under Bylaw 12800 as of October 15, 2023, be rezoned to (RSF) Small Scale Flex Residential Zone under Charter Bylaw 20001; and
9. All lands, or portions of lands, zoned (RF1) Single Detached Residential Zone under Bylaw 12800 as of October 15, 2023, and depicted as 'Redeveloping Area' on Map 9 of Part VIII of the Edmonton City Plan, being Schedule 'A' of Charter Bylaw 20000, as amended, be rezoned to (RS) Small Scale Residential Zone under Charter Bylaw 20001; and
10. All lands, or portions of lands, zoned (RF1) Single Detached Residential Zone under Bylaw 12800 as of October 15, 2023, and depicted as 'Developing Area' on Map 9 of Part VIII of the Edmonton City Plan, being Schedule 'A' of Charter Bylaw 20000, as amended, be rezoned to (RSF) Small Scale Flex Residential Zone under Charter Bylaw 20001; and
11. All lands, or portions of lands, zoned (RF2) Low Density Infill Zone under Bylaw 12800 as of October 15, 2023, be rezoned to (RS) Small Scale Residential Zone under Charter Bylaw 20001; and
12. All lands, or portions of lands, zoned (RF3) Small Scale Infill Development Zone under Bylaw 12800 as of October 15, 2023, be rezoned to (RS) Small Scale Residential Zone under Charter Bylaw 20001; and
13. All lands, or portions of lands, zoned (RF4) Semi-detached Residential Zone under Bylaw 12800 as of October 15, 2023, and depicted as 'Redeveloping Area' on Map 9 of Part VIII of the Edmonton City Plan, being Schedule 'A' of Charter Bylaw 20000, as amended, be rezoned to (RS) Small Scale Residential Zone under Charter Bylaw 20001; and
14. All lands, or portions of lands, zoned (RF4) Semi-detached Residential Zone under Bylaw 12800 as of October 15, 2023, and depicted as 'Developing Area' on Map 9 of Part VIII of the Edmonton City Plan, being Schedule 'A' of Charter Bylaw 20000, as amended, be rezoned to (RSF) Small Scale Flex Residential Zone under Charter Bylaw 20001; and

15. All lands, or portions of lands, zoned (RF5) Row Housing Zone under Bylaw 12800 as of October 15, 2023, be rezoned to (RSM h12.0) Small-Medium Scale Transition Residential Zone under Charter Bylaw 20001; and
16. All lands, or portions of lands, zoned (UCRH) Urban Character Row Housing Zone under Bylaw 12800 as of October 15, 2023, be rezoned to (RSM h12.0) Small-Medium Scale Transition Residential Zone under Charter Bylaw 20001; and
17. All lands, or portions of lands, zoned (RF6) Medium Density Multiple Family Zone under Bylaw 12800 as of October 15, 2023, be rezoned to (RM h16.0) Medium Scale Residential Zone under Charter Bylaw 20001; and
18. All lands, or portions of lands, zoned (RA7) Low Rise Apartment Zone under Bylaw 12800 as of October 15, 2023, be rezoned to (RM h16.0) Medium Scale Residential Zone under Charter Bylaw 20001; and
19. All lands, or portions of lands, zoned (RA8) Medium Rise Apartment Zone under Bylaw 12800 as of October 15, 2023, be rezoned to (RM h23.0) Medium Scale Residential Zone under Charter Bylaw 20001; and
20. All lands, or portions of lands, shown as (RA8h) Medium Rise Apartment Zone under Bylaw 12800 as of October 15, 2023, be rezoned to (RL h50.0) Large Scale Residential Zone under Charter Bylaw 20001; and
21. All lands, or portions of lands, zoned (RA9) High Rise Apartment Zone and located within the area of application of Appendix 1 of Section 816 of Bylaw 12800 as of October 15, 2023, be rezoned to (RM h23.0) Medium Scale Residential Zone under Charter Bylaw 20001; and
22. All lands, or portions of lands, zoned (RA9) High Rise Apartment Zone that are not located within the area of application of Appendix 1 of Section 816 of Bylaw 12800 as of October 15, 2023, be rezoned to (RL h65.0) Large Scale Residential Zone under Charter Bylaw 20001; and
23. All lands, or portions of lands, zoned (RR) Rural Residential Zone under Bylaw 12800 as of October 15, 2023, be rezoned to (RR) Rural Residential Zone under Charter Bylaw 20001; and
24. All lands, or portions of lands, zoned (RMH) Mobile Home Zone under Bylaw 12800 as of October 15, 2023, and depicted as 'Developing Area' on Map 9 of Part VIII of the Edmonton

- City Plan, being Schedule 'A' of Charter Bylaw 20000, as amended, be rezoned to (RSF) Small Scale Flex Residential Zone under Charter Bylaw 20001; and
25. All lands, or portions of lands, zoned (RMH) Mobile Home Zone under Bylaw 12800 as of October 15, 2023, and depicted as 'Redeveloping Area' on Map 9 of Part VIII of the Edmonton City Plan, being Schedule 'A' of Charter Bylaw 20000, as amended, be rezoned to (RS) Small Scale Residential Zone under Charter Bylaw 20001; and
 26. All lands, or portions of lands, zoned (CNC) Neighbourhood Convenience Commercial Zone under Bylaw 12800 as of October 15, 2023, that:
 - (a) are located within the area of application of Section 819 of Bylaw 12800; and
 - (b) are depicted within the area of application of Schedule 'C' of this Charter Bylaw, be rezoned to (MU h16.0 f3.5 cf) Mixed Use Zone under Charter Bylaw 20001; and
 27. All lands, or portions of lands, zoned (CNC) Neighbourhood Convenience Commercial Zone under Bylaw 12800 as of October 15, 2023, that:
 - (a) are located within the area of application of Section 819 of Bylaw 12800; and
 - (b) are not depicted within the area of application of Schedule 'C' of this Charter Bylaw, be rezoned to (MUN) Neighbourhood Mixed Use Zone under Charter Bylaw 20001; and
 28. All lands, or portions of lands, zoned (CNC) Neighbourhood Convenience Commercial Zone under Bylaw 12800 as of October 15, 2023, that do not meet the criteria specified in Section 26 or Section 27 of this Charter Bylaw, be rezoned to (CN) Neighbourhood Commercial Zone under Charter Bylaw 20001; and
 29. All lands, or portions of lands, zoned (CSC) Shopping Centre Zone and located within the area of application of Section 819 of Bylaw 12800 as of October 15, 2023, be rezoned to (MU h16.0 f3.5 cf) Mixed Use Zone under Charter Bylaw 20001; and
 30. All lands, or portions of lands, zoned (CSC) Shopping Centre Zone that are not located within the area of application of Section 819 of Bylaw 12800 as of October 15, 2023, be rezoned to (CG) General Commercial Zone under Charter Bylaw 20001; and
 31. All lands, or portions of lands, zoned (CB1) Low Intensity Business Zone under Bylaw 12800 as of October 15, 2023, that:
 - (a) are located within the area of application of Section 819 of Bylaw 12800; and

- (b) are depicted within the area of application of Schedule 'C' of this Charter Bylaw, be rezoned to (MU h16.0 f3.5 cf) Mixed Use Zone under Charter Bylaw 20001; and
32. All lands, or portions of lands, zoned (CB1) Low Intensity Business Zone under Bylaw 12800 as of October 15, 2023, that:
- (a) are located within the area of application of Section 819 of Bylaw 12800; and
 - (b) are not depicted within the area of application of Schedule 'C' of this Charter Bylaw, be rezoned to (MUN) Neighbourhood Mixed Use Zone under Charter Bylaw 20001; and
33. All lands, or portions of lands, zoned (CB1) Low Intensity Business Zone under Bylaw 12800 as of October 15, 2023, that do not meet the criteria specified in Section 31 or Section 32 of this Charter Bylaw, be rezoned to (CN) Neighbourhood Commercial Zone under Charter Bylaw 20001; and
34. All lands, or portions of lands, zoned (CB2) General Business Zone under Bylaw 12800 as of October 15, 2023, that are located within the area of application of Section 819 of Bylaw 12800, be rezoned to (MU h16.0 f3.5 cf) Mixed Use Zone under Charter Bylaw 20001; and
35. All lands, or portions of lands, zoned (CB2) General Business Zone under Bylaw 12800 as of October 15, 2023, that:
- (a) are not located within the area of application of Section 819 of Bylaw 12800; and
 - (b) are not depicted within the area of application of Schedule 'C' of this Charter Bylaw; and
 - (c) are depicted within the area of application of Schedule 'D' of this Charter Bylaw, be rezoned to (CB) Business Commercial Zone under Charter Bylaw 20001; and
36. All lands, or portions of lands, zoned (CB2) General Business Zone under Bylaw 12800 as of October 15, 2023, that do not meet the criteria specified in Section 34 or Section 35 of this Charter Bylaw, be rezoned to (CG) General Commercial Zone under Charter Bylaw 20001; and
37. All lands, or portions of lands, zoned (CB3) Commercial Mixed Business Zone under Bylaw 12800 as of October 15, 2023, be rezoned to (MU h45.0 f7.0 cf) Mixed Use Zone under Charter Bylaw 20001; and
38. All lands, or portions of lands, zoned (CHY) Highway Corridor Zone under Bylaw 12800 as of October 15, 2023, be rezoned to (CB) Business Commercial Zone under Charter Bylaw 20001; and

39. All lands, or portions of lands, zoned (CO) Commercial Office Zone under Bylaw 12800 as of October 15, 2023, be rezoned to (MU h40.0 f7.0 cf) Mixed Use Zone under Charter Bylaw 20001; and
40. All lands, or portions of lands, zoned (IB) Industrial Business Zone under Bylaw 12800 as of October 15, 2023, be rezoned to (BE) Business Employment Zone under Charter Bylaw 20001; and
41. All lands, or portions of lands, zoned (IL) Light Industrial Zone under Bylaw 12800 as of October 15, 2023, be rezoned to (BE) Business Employment Zone under Charter Bylaw 20001; and
42. All lands, or portions of lands, zoned (IM) Medium Industrial Zone under Bylaw 12800 as of October 15, 2023, be rezoned to (IM) Medium Industrial Zone under Charter Bylaw 20001; and
43. All lands, or portions of lands, zoned (IH) Heavy Industrial Zone under Bylaw 12800 as of October 15, 2023, be rezoned to (IH) Heavy Industrial Zone under Charter Bylaw 20001; and
44. All lands, or portions of lands, zoned (US) Urban Services Zone under Bylaw 12800 as of October 15, 2023, be rezoned to (UF) Urban Facilities Zone under Charter Bylaw 20001; and
45. All lands, or portions of lands, zoned (PU) Public Utility Zone under Bylaw 12800 as of October 15, 2023, be rezoned to (PU) Public Utility Zone under Charter Bylaw 20001; and
46. All lands, or portions of lands, zoned (AP) Public Parks Zone under Bylaw 12800 as of October 15, 2023, be rezoned to (PSN) Neighbourhood Parks and Services Zone under Charter Bylaw 20001; and
47. All lands, or portions of lands, zoned (NA) Natural Areas Protection Zone under Bylaw 12800 as of October 15, 2023, be rezoned to (NA) Natural Areas Zone under Charter Bylaw 20001; and
48. All lands, or portions of lands, zoned (A) Metropolitan Recreation Zone under Bylaw 12800 as of October 15, 2023, be rezoned to (A) River Valley Zone under Charter Bylaw 20001; and
49. All lands, or portions of lands, zoned (AN) River Valley Activity Node Zone under Bylaw 12800 as of October 15, 2023, and located within the area of application of Section 3.11 of Charter Bylaw 20001, be rezoned to (A1) Fort Edmonton Park Zone of Charter Bylaw 20001; and

50. All lands, or portions of lands, zoned (AN) River Valley Activity Node Zone under Bylaw 12800 as of October 15, 2023, and located within the area of application of Section 3.12 of Charter Bylaw 20001, be rezoned to (A2) Muttart Conservatory Zone of Charter Bylaw 20001; and
51. All lands, or portions of lands, zoned (AN) River Valley Activity Node Zone under Bylaw 12800 as of October 15, 2023, and located within the area of application of Section 3.13 of Charter Bylaw 20001, be rezoned to (A3) Louise McKinney Riverfront Park Zone of Charter Bylaw 20001; and
52. All lands, or portions of lands, zoned (AN) River Valley Activity Node Zone under Bylaw 12800 as of October 15, 2023, and located within the area of application of Section 3.14 of Charter Bylaw 20001, be rezoned to (A4) Edmonton Valley Zoo Zone of Charter Bylaw 20001; and
53. All lands, or portions of lands, zoned (AN) River Valley Activity Node Zone under Bylaw 12800 as of October 15, 2023, and located within the area of application of Section 3.15 of Charter Bylaw 20001, be rezoned to (A5) Buena Vista Park Zone of Charter Bylaw 20001; and
54. All lands, or portions of lands, zoned (AN) River Valley Activity Node Zone under Bylaw 12800 as of October 15, 2023, and located within the area of application of Section 3.16 of Charter Bylaw 20001, be rezoned to (A6) River Crossing Zone of Charter Bylaw 20001; and
55. All lands, or portions of lands, zoned (MA) Municipal Airport Zone under Bylaw 12800 as of October 15, 2023, be rezoned to (FD) Future Urban Development Zone under Charter Bylaw 20001; and
56. All lands, or portions of lands, zoned (MA1) Municipal Airport Airfield Zone under Bylaw 12800 as of October 15, 2023, be rezoned to (FD) Future Urban Development Zone under Charter Bylaw 20001; and
57. All lands, or portions of lands, zoned (MA2) Municipal Airport Business Industrial Zone under Bylaw 12800 as of October 15, 2023, be rezoned to (FD) Future Urban Development Zone under Charter Bylaw 20001; and
58. All lands, or portions of lands, zoned (MA3) Municipal Airport General Business Zone under Bylaw 12800 as of October 15, 2023, be rezoned to (CG) General Commercial Zone under Charter Bylaw 20001; and

59. All lands, or portions of lands, zoned (AJ) Alternative Jurisdiction Zone under Bylaw 12800 as of October 15, 2023, be rezoned to (AJ) Alternative Jurisdiction Zone under Charter Bylaw 20001; and
60. All lands, or portions of lands, zoned (CS1) Community Services 1 Zone under Bylaw 12800 as of October 15, 2023, be rezoned to (RSM h12.0) Small-Medium Scale Transition Residential Zone under Charter Bylaw 20001; and
61. All lands, or portions of lands, zoned (CS2) Community Services 2 Zone under Bylaw 12800 as of October 15, 2023, be rezoned to (RSM h12.0) Small-Medium Scale Transition Residential Zone under Charter Bylaw 20001; and
62. All lands, or portions of lands, zoned (CS3) Community Services 3 Zone under Bylaw 12800 as of October 15, 2023, be rezoned to (RSM h12.0) Small-Medium Scale Transition Residential Zone under Charter Bylaw 20001; and
63. All lands, or portions of lands, zoned (CS4) Community Services 4 Zone under Bylaw 12800 as of October 15, 2023, be rezoned to (RSM h12.0) Small-Medium Scale Transition Residential Zone under Charter Bylaw 20001; and
64. All lands, or portions of lands, zoned (UI) Urban Institutional Zone under Bylaw 12800 as of October 15, 2023, be rezoned to (UI) Urban Institution Zone under Charter Bylaw 20001; and
65. All lands, or portions of lands, zoned (AG) Agricultural Zone under Bylaw 12800 as of October 15, 2023, be rezoned to (AG) Agriculture Zone under Charter Bylaw 20001; and
66. All lands, or portions of lands, zoned (AGU) Urban Reserve Zone under Bylaw 12800 as of October 15, 2023, be rezoned to (FD) Future Urban Development Zone under Charter Bylaw 20001; and
67. All lands, or portions of lands, zoned (AGI) Industrial Reserve Zone under Bylaw 12800 as of October 15, 2023, be rezoned to (FD) Future Urban Development Zone under Charter Bylaw 20001; and
68. All lands, or portions of lands, zoned (HDR) High Density Residential Zone under Bylaw 12800 as of October 15, 2023, be rezoned to (HDR) High Density Residential Zone under Charter Bylaw 20001; and

69. All lands, or portions of lands, zoned (CMU) Commercial Mixed Use Zone under Bylaw 12800 as of October 15, 2023, be rezoned to (CMU) Commercial Mixed Use Zone under Charter Bylaw 20001; and
70. All lands, or portions of lands, zoned (RMU) Residential Mixed Use Zone under Bylaw 12800 as of October 15, 2023, be rezoned to (RMU) Residential Mixed Use Zone under Charter Bylaw 20001; and
71. All lands, or portions of lands, zoned (UW) Urban Warehouse Zone under Bylaw 12800 as of October 15, 2023, be rezoned to (UW) Urban Warehouse Zone under Charter Bylaw 20001; and
72. All lands, or portions of lands, zoned (AED) Arena & Entertainment District Zone under Bylaw 12800 as of October 15, 2023, be rezoned to (AED) Arena & Entertainment District Zone under Charter Bylaw 20001; and
73. All lands, or portions of lands, zoned (HA) Heritage Area Zone under Bylaw 12800 as of October 15, 2023, be rezoned to (HA) Heritage Area Zone under Charter Bylaw 20001; and
74. All lands, or portions of lands, zoned (CCA) Core Commercial Arts Zone under Bylaw 12800 as of October 15, 2023, be rezoned to (CCA) Core Commercial Arts Zone under Charter Bylaw 20001; and
75. All lands, or portions of lands, zoned (JAMSC) Jasper Avenue Main Street Commercial Zone under Bylaw 12800 as of October 15, 2023, be rezoned to (JAMSC) Jasper Avenue Main Street Commercial Zone under Charter Bylaw 20001; and
76. All lands, or portions of lands, zoned (BP) Blatchford Parks Zone under Bylaw 12800 as of October 15, 2023, be rezoned to (BP) Blatchford Parks Zone under Charter Bylaw 20001; and
77. All lands, or portions of lands, zoned (BRH) Blatchford Row Housing Zone under Bylaw 12800 as of October 15, 2023, be rezoned to (BRH) Blatchford Row Housing Zone under Charter Bylaw 20001; and
78. All lands, or portions of lands, zoned (BLMR) Blatchford Low to Medium Rise Residential Zone under Bylaw 12800 as of October 15, 2023, be rezoned to (BLMR) Blatchford Low to Medium Rise Residential Zone under Charter Bylaw 20001; and

79. All lands, or portions of lands, zoned (BMR) Blatchford Medium Rise Residential Zone under Bylaw 12800 as of October 15, 2023, be rezoned to (BMR) Blatchford Medium Rise Residential Zone under Charter Bylaw 20001; and
80. All lands, or portions of lands, zoned (EETB) Edmonton Energy and Technology Park Business Park Zone under Bylaw 12800 as of October 15, 2023, be rezoned to (EETB) Edmonton Energy and Technology Park Business Park Zone under Charter Bylaw 20001; and
81. All lands, or portions of lands, zoned (EETC) Edmonton Energy and Technology Park Chemical Cluster Zone under Bylaw 12800 as of October 15, 2023, be rezoned to (EETC) Edmonton Energy and Technology Park Chemical Cluster Zone under Charter Bylaw 20001; and
82. All lands, or portions of lands, zoned (EETL) Edmonton Energy and Technology Park Logistics Zone under Bylaw 12800 as of October 15, 2023, be rezoned to (EETL) Edmonton Energy and Technology Park Logistics Zone under Charter Bylaw 20001; and
83. All lands, or portions of lands, zoned (EETM) Edmonton Energy and Technology Park Manufacturing Zone under Bylaw 12800 as of October 15, 2023, be rezoned to (EETM) Edmonton Energy and Technology Park Manufacturing Zone under Charter Bylaw 20001; and
84. All lands, or portions of lands, zoned (EETR) Edmonton Energy and Technology Park Industrial Reserve Zone under Bylaw 12800 as of October 15, 2023, be rezoned to (EETR) Edmonton Energy and Technology Park Industrial Reserve Zone under Charter Bylaw 20001; and
85. All lands, or portions of lands, zoned (EETIM) Edmonton Energy and Technology Park Medium Industrial Zone under Bylaw 12800 as of October 15, 2023, be rezoned to (EETIM) Edmonton Energy and Technology Park Medium Industrial Zone under Charter Bylaw 20001; and
86. All lands, or portions of lands, zoned (AES) Agricultural Edmonton South Zone under Bylaw 12800 as of October 15, 2023, be rezoned to (AES) Agricultural Edmonton South Zone under Charter Bylaw 20001; and
87. All lands, or portions of lands, zoned (RCES) Country Residential Edmonton South Zone under Bylaw 12800 as of October 15, 2023, be rezoned to (RCES) Country Residential Edmonton South Zone under Charter Bylaw 20001; and

88. All lands, or portions of lands, zoned (RAES) Acreage Residential Edmonton South Zone under Bylaw 12800 as of October 15, 2023, be rezoned to (RAES) Acreage Residential Edmonton South Zone under Charter Bylaw 20001; and
89. All lands, or portions of lands, zoned (NSRVES) North Saskatchewan River Valley Edmonton South Zone under Bylaw 12800 as of October 15, 2023, be rezoned to (NSRVES) North Saskatchewan River Valley Edmonton South Zone under Charter Bylaw 20001; and
90. All lands, or portions of lands, zoned (IBES) Industrial Business Edmonton South Zone under Bylaw 12800 as of October 15, 2023, be rezoned to (IBES) Industrial Business Edmonton South Zone under Charter Bylaw 20001; and
91. All lands, or portions of lands, zoned (ILES) Industrial-Light Edmonton South Zone under Bylaw 12800 as of October 15, 2023, be rezoned to (ILES) Industrial-Light Edmonton South Zone under Charter Bylaw 20001; and
92. All lands, or portions of lands, zoned (UC3ES) Urban Commercial 3 Edmonton South Zone under Bylaw 12800 as of October 15, 2023, be rezoned to (UC3ES) Urban Commercial 3 Edmonton South Zone under Charter Bylaw 20001; and
93. All lands, or portions of lands, zoned (DC/IND) Direct Control/Industrial District Edmonton South Zone under Bylaw 12800 as of October 15, 2023, be rezoned to (DC/IND) Direct Control/Industrial District Edmonton South Zone under Charter Bylaw 20001; and
94. All lands, or portions of lands, zoned (CCHD) Clareview Campus High Density Residential Zone under Bylaw 12800 as of October 15, 2023, be rezoned to (CCHD) Clareview Campus High Density Residential Zone under Charter Bylaw 20001; and
95. All lands, or portions of lands, zoned (CCMD) Clareview Campus Medium Density Residential Zone under Bylaw 12800 as of October 15, 2023, be rezoned to (CCMD) Clareview Campus Medium Density Residential Zone under Charter Bylaw 20001; and
96. All lands, or portions of lands, zoned (CCLD) Clareview Campus Low Density Residential Zone under Bylaw 12800 as of October 15, 2023, be rezoned to (CCLD) Clareview Campus Low Density Residential Zone under Charter Bylaw 20001; and

97. All lands, or portions of lands, zoned (CCSF) Clareview Campus Single Family Residential Zone under Bylaw 12800 as of October 15, 2023, be rezoned to (CCSD) Clareview Campus Single Detached Residential Zone under Charter Bylaw 20001; and
98. All lands, or portions of lands, zoned (CCNC) Clareview Campus Neighbourhood Commercial Zone under Bylaw 12800 as of October 15, 2023, be rezoned to (CCNC) Clareview Campus Neighbourhood Commercial Zone under Charter Bylaw 20001; and
99. All lands, or portions of lands, zoned (OLD) Orchards Low Density Residential Zone under Bylaw 12800 as of October 15, 2023, be rezoned to (OLD) Orchards Low Density Residential Zone under Charter Bylaw 20001; and
100. All lands, or portions of lands, zoned (ORH) Orchards Row Housing Zone under Bylaw 12800 as of October 15, 2023, be rezoned to (ORH) Orchards Row Housing Zone under Charter Bylaw 20001; and
101. All lands, or portions of lands, zoned (ORA) Orchards Rear Attached Row Housing Zone under Bylaw 12800 as of October 15, 2023, be rezoned to (ORA) Orchards Rear Attached Row Housing Zone under Charter Bylaw 20001; and
102. All lands, or portions of lands, zoned (SLD) Stillwater Low Density Residential Zone under Bylaw 12800 as of October 15, 2023, be rezoned to (SLD) Stillwater Low Density Residential Zone under Charter Bylaw 20001; and
103. All lands, or portions of lands, zoned (SRH) Stillwater Row Housing Zone under Bylaw 12800 as of October 15, 2023, be rezoned to (SRH) Stillwater Row Housing Zone under Charter Bylaw 20001; and
104. All lands, or portions of lands, zoned (SRA) Stillwater Rear Attached Row Housing Zone under Bylaw 12800 as of October 15, 2023, be rezoned to (SRA) Stillwater Rear Attached Row Housing Zone under Charter Bylaw 20001; and
105. All lands, or portions of lands, zoned (RTCC) Riverview Town Centre Commercial Zone under Bylaw 12800 as of October 15, 2023, be rezoned to (RTCC) Riverview Town Centre Commercial Zone under Charter Bylaw 20001; and

106. All lands, or portions of lands, zoned (RTCR) Riverview Town Centre Residential Zone under Bylaw 12800 as of October 15, 2023, be rezoned to (RTCR) Riverview Town Centre Residential Zone under Charter Bylaw 20001; and
107. All lands, or portions of lands, zoned (RTCMR) Riverview Town Centre Medium Rise Zone under Bylaw 12800 as of October 15, 2023, be rezoned to (RTCMR) Riverview Town Centre Medium Rise Zone under Charter Bylaw 20001; and
108. All lands, or portions of lands, zoned (RVRH) Riverview Row Housing Zone under Bylaw 12800 as of October 15, 2023, be rezoned to (RVRH) Riverview Row Housing Zone under Charter Bylaw 20001; and
109. All lands, or portions of lands, zoned (TC-C) Heritage Valley Town Centre Commercial Zone under Bylaw 12800 as of October 15, 2023, be rezoned to (TC-C) Heritage Valley Town Centre Commercial Zone under Charter Bylaw 20001; and
110. All lands, or portions of lands, zoned (MRC) Marquis Retail Centre Zone under Bylaw 12800 as of October 15, 2023, be rezoned to (MRC) Marquis Retail Centre Zone under Charter Bylaw 20001; and
111. All lands, or portions of lands, zoned (MMUT) Marquis Mixed Use Transition Zone under Bylaw 12800 as of October 15, 2023, be rezoned to (MMUT) Marquis Mixed Use Transition Zone under Charter Bylaw 20001; and
112. All lands, or portions of lands, zoned (MMS) Marquis Main Street Zone under Bylaw 12800 as of October 15, 2023, be rezoned to (MMS) Marquis Main Street Zone under Charter Bylaw 20001; and
113. All lands, or portions of lands, zoned (MED) Marquis Entertainment District under Bylaw 12800 as of October 15, 2023, be rezoned to (MED) Marquis Entertainment District Zone under Charter Bylaw 20001; and
114. All lands, or portions of lands, zoned (CMUV) Central McDougall Urban Village Zone under Bylaw 12800 as of October 15, 2023, be rezoned to (CMUV) Central McDougall Urban Village Zone under Charter Bylaw 20001; and


115. All lands, or portions of lands, zoned (RPLt) Terwillegar Planned Lot Residential Zone under Bylaw 12800 as of October 15, 2023, be rezoned to (RSF) Small Scale Flex Residential Zone under Charter Bylaw 20001; and
116. All lands, or portions of lands, zoned (RF4t) Terwillegar Semi-detached Residential Zone under Bylaw 12800 as of October 15, 2023, be rezoned to (RS) Small Scale Residential Zone under Charter Bylaw 20001; and
117. All lands, or portions of lands, zoned (RF5t) Terwillegar Row Housing Zone under Bylaw 12800 as of October 15, 2023, be rezoned to (RSM h12.0) Small-Medium Scale Transition Residential Zone under Charter Bylaw 20001; and
118. All lands, or portions of lands, zoned (TSDR) Terwillegar Single Detached Residential Zone under Bylaw 12800 as of October 15, 2023, be rezoned to (RSF) Small Scale Flex Residential Zone under Charter Bylaw 20001; and
119. All lands, or portions of lands, zoned (TSLR) Terwillegar Small Lot Residential Zone under Bylaw 12800 as of October 15, 2023, be rezoned to (RSF) Small Scale Flex Residential Zone under Charter Bylaw 20001; and
120. All lands, or portions of lands, zoned (TMU) Terwillegar Mixed Use Zone under Bylaw 12800 as of October 15, 2023, be rezoned to (MU h14.0 f2.5 cf) Mixed Use Zone under Charter Bylaw 20001; and
121. All lands, or portions of lands, zoned (GHLD) Special Area Graydon Hill Low Density Residential Zone under Bylaw 12800 as of October 15, 2023, be rezoned to (RSF) Small Scale Flex Residential Zone under Charter Bylaw 20001; and
122. All lands, or portions of lands, zoned (HVLD) Special Area Heritage Valley Low Density Zone under Bylaw 12800 as of October 15, 2023, be rezoned to (PLD) Paisley Low Density Zone under Charter Bylaw 20001; and
123. All lands, or portions of lands, zoned (HVRH) Special Area Heritage Valley Row Housing Zone under Bylaw 12800 as of October 15, 2023, be rezoned to (PRH) Paisley Row Housing Zone under Charter Bylaw 20001; and

124. All lands, or portions of lands, zoned (RA7a) Ambleside Low-Rise Apartment Zone under Bylaw 12800 as of October 15, 2023, be rezoned to (ALA) Ambleside Low-Rise Apartment Zone under Charter Bylaw 20001; and
125. All lands, or portions of lands, zoned (CSCa) Ambleside Shopping Centre Zone under Bylaw 12800 as of October 15, 2023, be rezoned to (ASC) Ambleside Shopping Centre Zone under Charter Bylaw 20001; and
126. All lands, or portions of lands, zoned (UVCa) Ambleside Urban Village Commercial Zone under Bylaw 12800 as of October 15, 2023, be rezoned to (AUVC) Ambleside Urban Village Commercial Zone under Charter Bylaw 20001; and
127. All lands, or portions of lands, zoned (GVC) Griesbach Village Centre Zone under Bylaw 12800 as of October 15, 2023, be rezoned to (GVC) Griesbach Village Centre Zone under Charter Bylaw 20001; and
128. All lands, or portions of lands, zoned (GLD) Griesbach Low Density Residential Zone under Bylaw 12800 as of October 15, 2023, be rezoned to (GLD) Griesbach Low Density Residential Zone under Charter Bylaw 20001; and
129. All lands, or portions of lands, zoned (RF5g) Griesbach Row Housing Zone under Bylaw 12800 as of October 15, 2023, be rezoned to (GRH) Griesbach Row Housing Zone under Charter Bylaw 20001; and
130. All lands, or portions of lands, zoned (RA7g) Griesbach Low Rise Apartment Zone under Bylaw 12800 as of October 15, 2023, be rezoned to (GLRA) Griesbach Low Rise Apartment Zone under Charter Bylaw 20001; and
131. All lands, or portions of lands, zoned (GLG) Griesbach Low Density Residential with Garden Suites Zone under Bylaw 12800 as of October 15, 2023, be rezoned to (GLDF) Griesbach Low Density Residential Flex Zone under Charter Bylaw 20001; and
132. All lands, or portions of lands, zoned (RA8g) Griesbach Medium Rise Apartment Zone under Bylaw 12800 as of October 15, 2023, be rezoned to (GMRA) Griesbach Medium Rise Apartment Zone under Charter Bylaw 20001; and

- 133. All lands, or portions of lands, zoned (EIB) Ellerslie Industrial Business Zone under Bylaw 12800 as of October 15, 2023, be rezoned to (EIB) Ellerslie Industrial Business Zone under Charter Bylaw 20001; and
- 134. All lands, or portions of lands, zoned (EIM) Ellerslie Medium Industrial Zone under Bylaw 12800 as of October 15, 2023, be rezoned to (EIM) Ellerslie Medium Industrial Zone under Charter Bylaw 20001; and
- 135. All lands, or portions of lands, zoned (ECB) Ellerslie Business Commercial Zone under Bylaw 12800 as of October 15, 2023, be rezoned to (ECB) Ellerslie Business Commercial Zone under Charter Bylaw 20001; and
- 136. Despite any of the foregoing, all lands, or portions of lands, identified in Schedule 'B' of this Charter Bylaw, be rezoned in accordance with that Schedule; and
- 137. In the event of any discrepancy between the wording of this Charter Bylaw and the map in Schedule 'A' of this Charter Bylaw, the map in Schedule 'A' of this Charter Bylaw shall take precedence.

READ a first time this	23rd day of October	, A. D. 2023;
READ a second time this	23rd day of October	, A. D. 2023;
READ a third time this	23rd day of October	, A. D. 2023;
SIGNED and PASSED this	23rd day of October	, A. D. 2023.

THE CITY OF EDMONTON



MAYOR

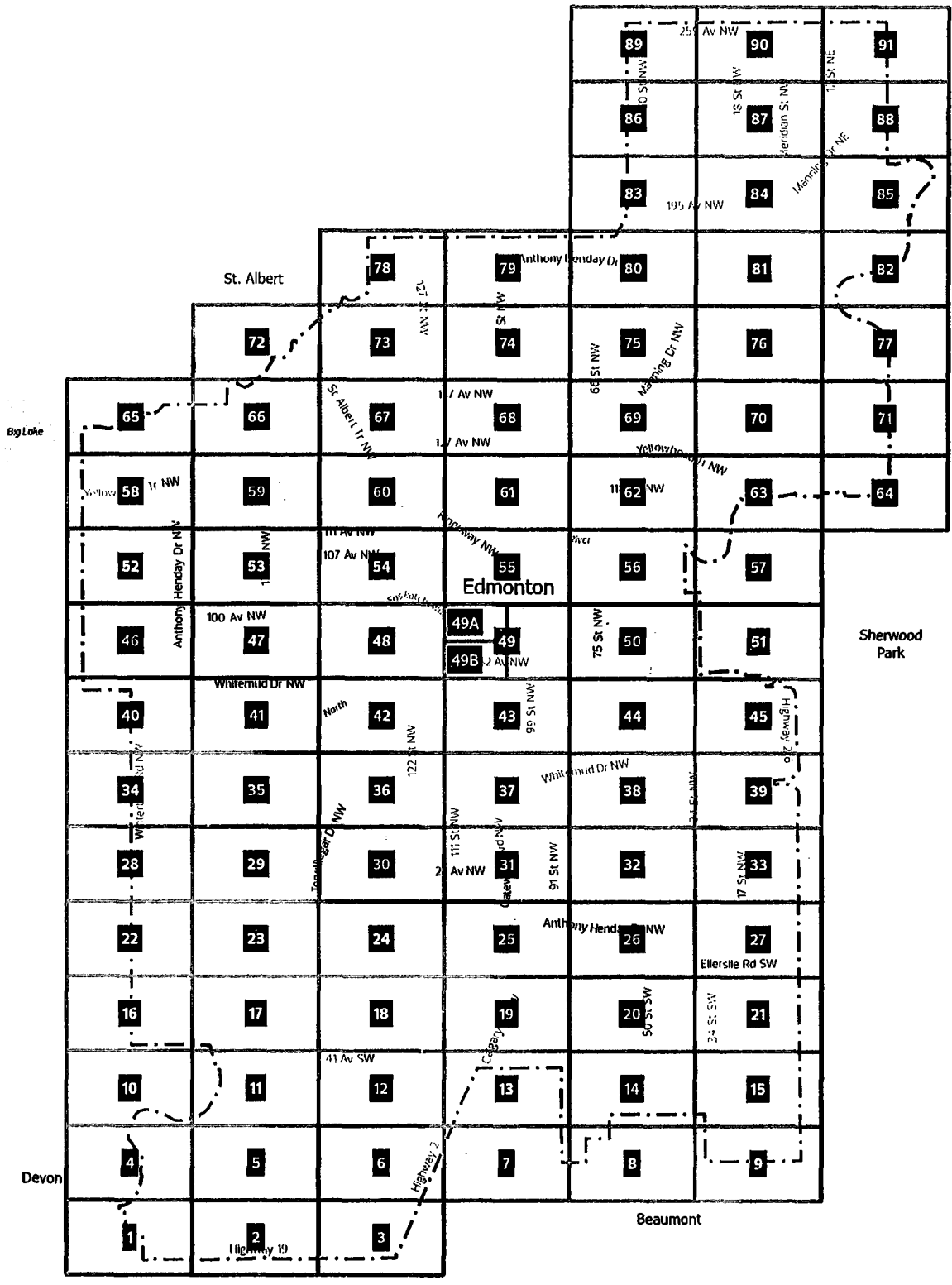


AL CLERK

Schedule 'A': Zoning Map (Charter Bylaw 21001)



Fort
Saskatchewan



Sherwood
Park

Edmonton

Beaumont

By Lake

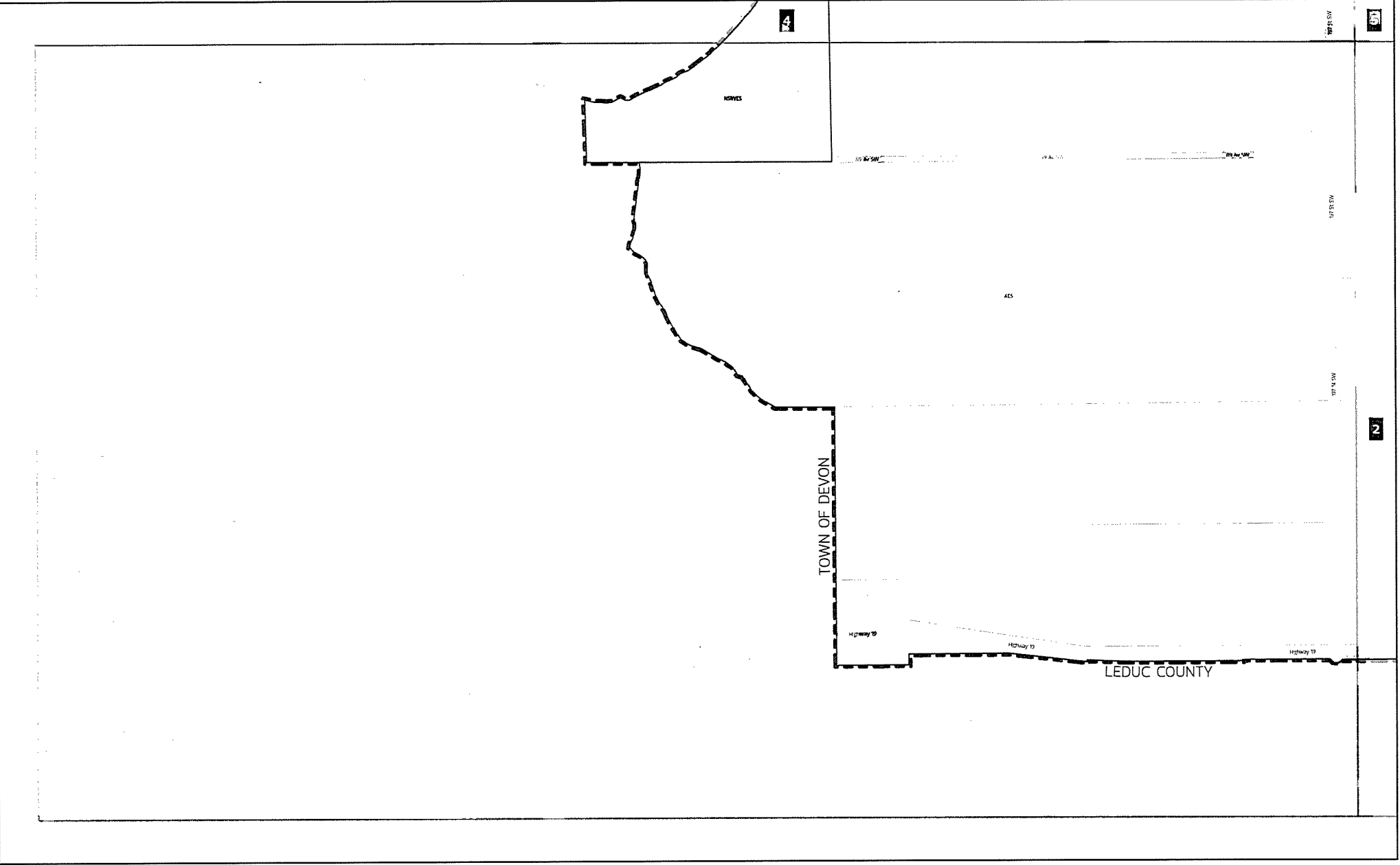
Devon

Map Number

City of Edmonton Boundary

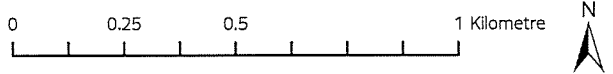


Charter Bylaw 21001 Schedule 'A' – Zoning Map




- Proposed Zoning
- Titled Lot
- City of Edmonton Boundary
- Map Number


Map Number: 1



Charter Bylaw 21001 Schedule 'A' - Zoning Map



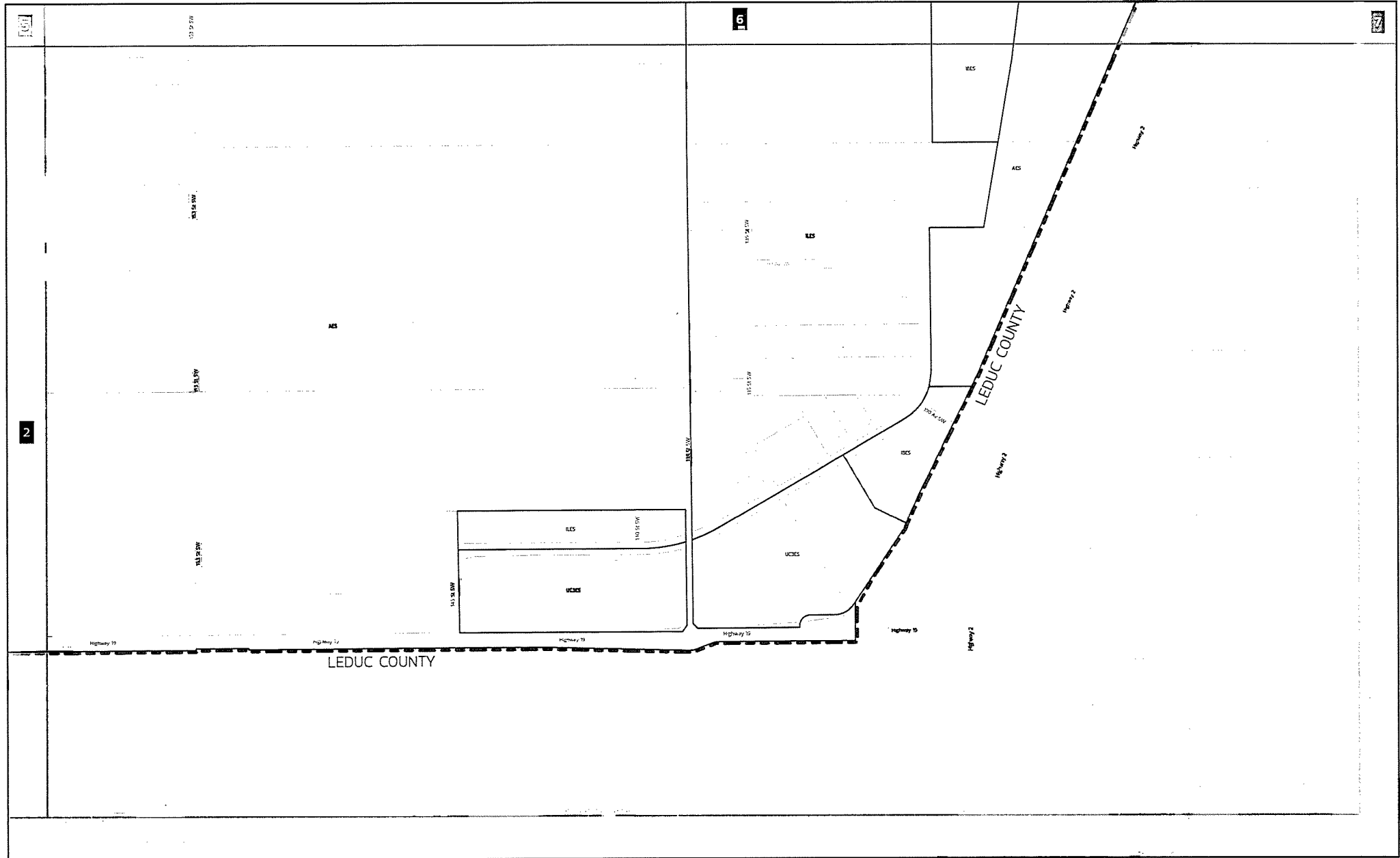
- Proposed Zoning
- Titled Lot
- City of Edmonton Boundary
- Map Number



Map Number: 2

City of Edmonton
Urban Planning and Economy
Map Last Updated: October 2023

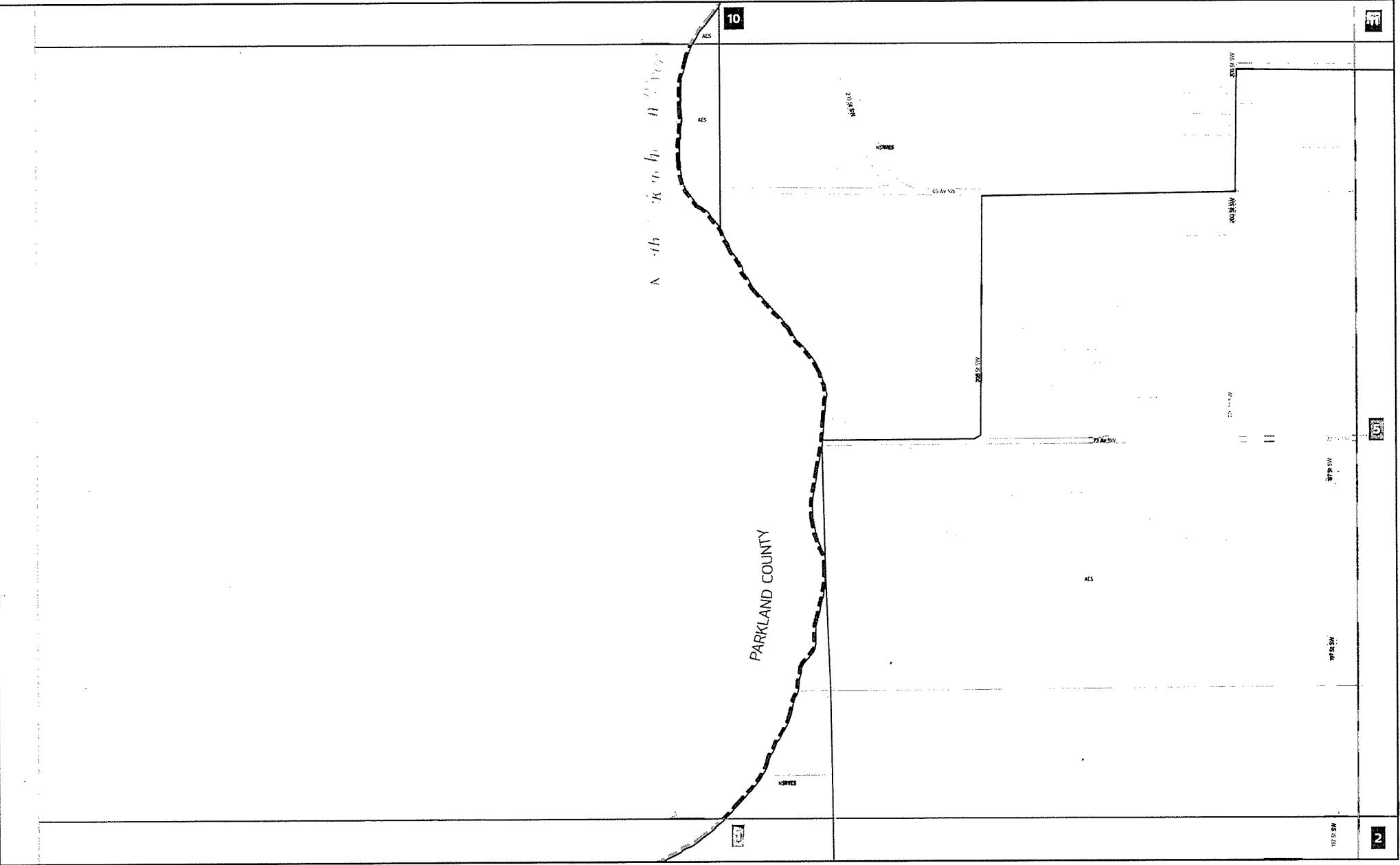
Charter Bylaw 21001 Schedule 'A' - Zoning Map



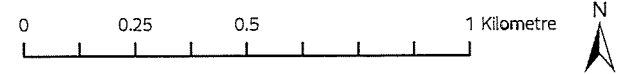
- Proposed Zoning
- Titled Lot
- City of Edmonton Boundary
- Map Number

Map Number: 3

Charter Bylaw 21001 Schedule 'A' – Zoning Map




- Proposed Zoning
- Titled Lot
- City of Edmonton Boundary
- Map Number




Map Number: 4

City of Edmonton
Urban Planning and Economy
Map Last Updated: October 2023

Charter Bylaw 21001 Schedule 'A' - Zoning Map



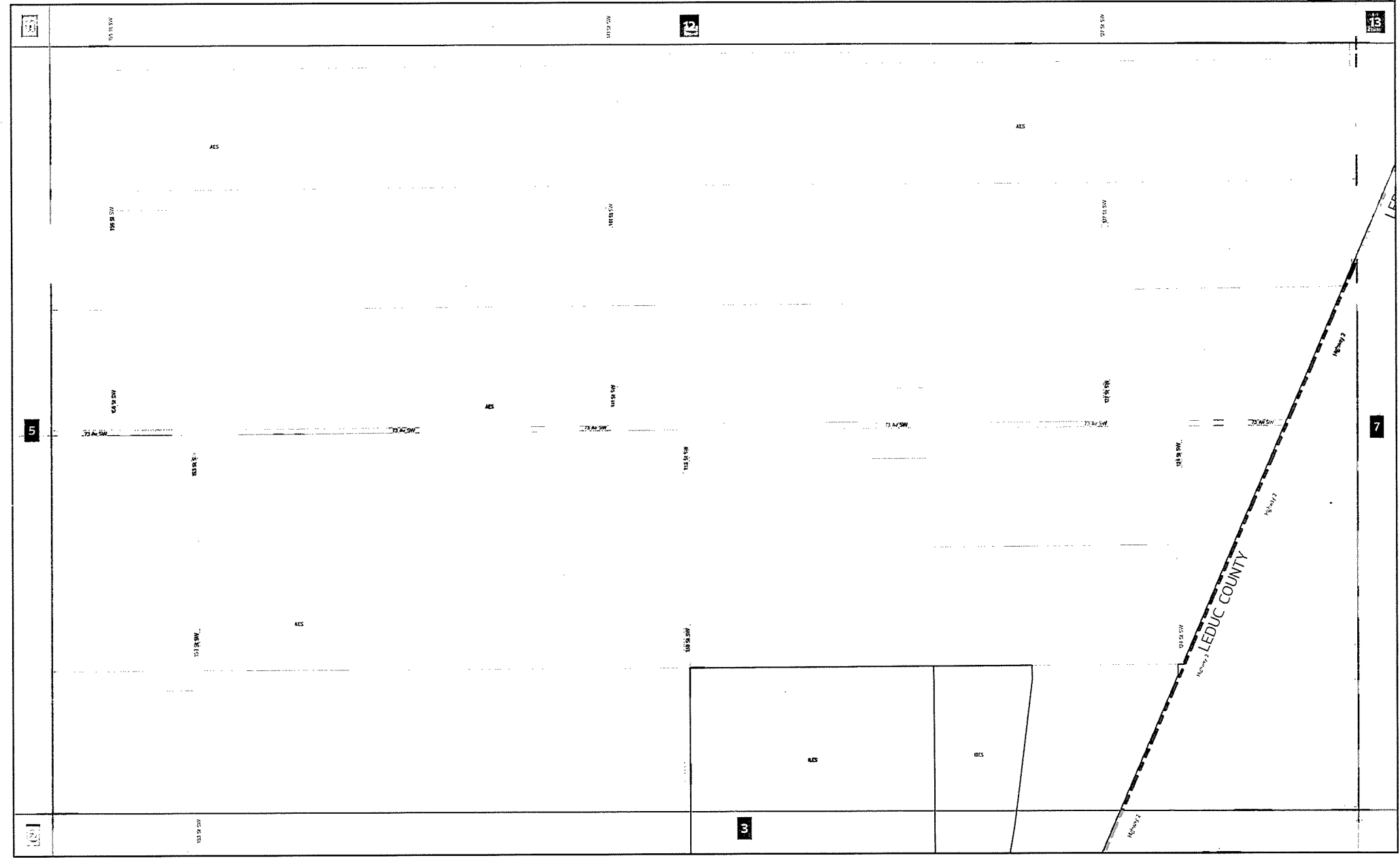
- Proposed Zoning
- Titled Lot
- City of Edmonton Boundary
- Map Number




Map Number: 5

City of Edmonton
Urban Planning and Economy
Map Last Updated: October 2023

Charter Bylaw 21001 Schedule 'A' - Zoning Map




- Proposed Zoning
- Titled Lot
- City of Edmonton Boundary
- Map Number




Map Number: 6

Charter Bylaw 21001 Schedule 'A' - Zoning Map



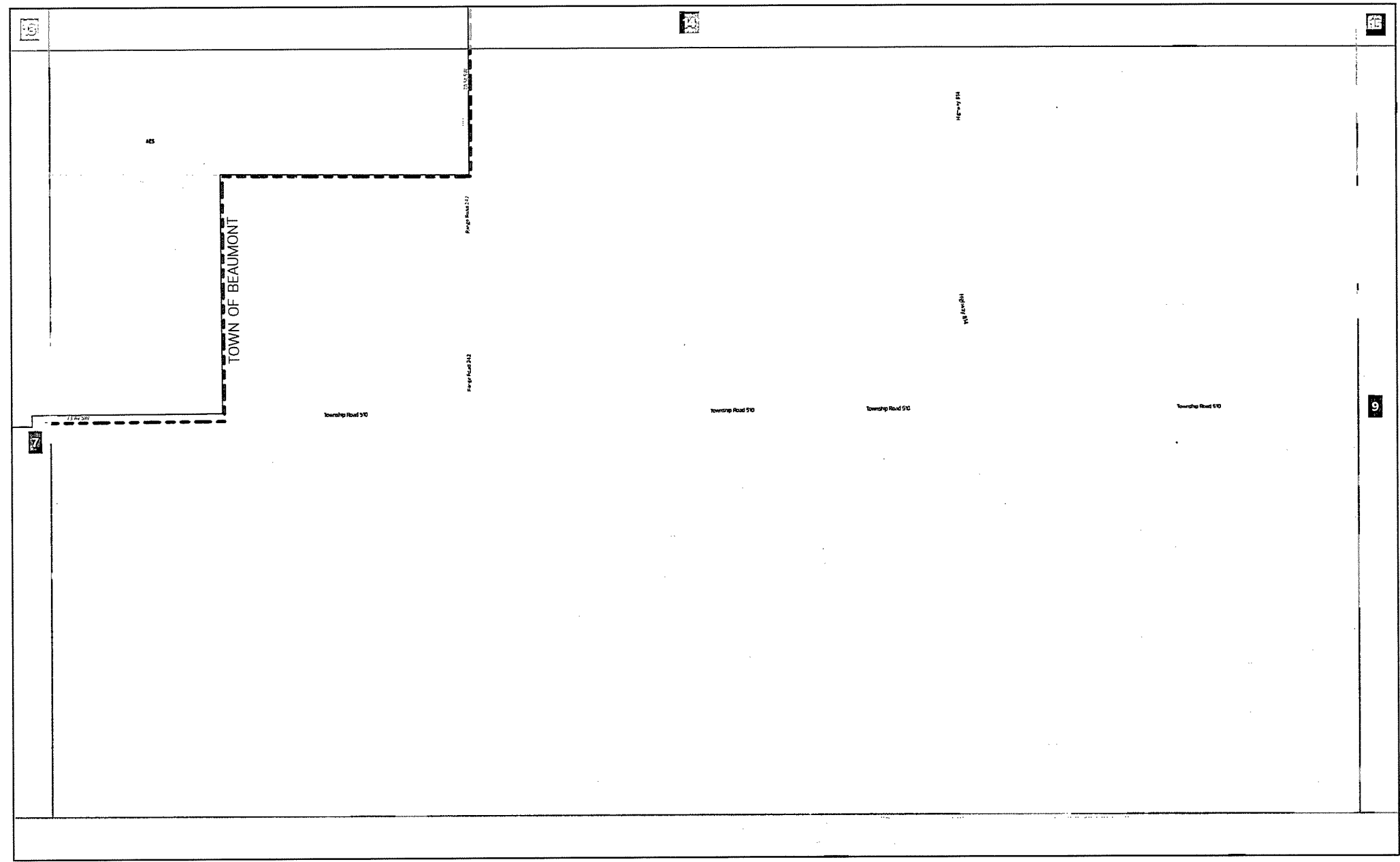
- Proposed Zoning
- Titled Lot
- City of Edmonton Boundary
- Map Number



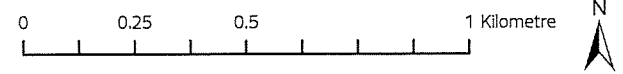
Map Number: 7

City of Edmonton
Urban Planning and Economy
Map Last Updated: October 2023

Charter Bylaw 21001 Schedule 'A' - Zoning Map

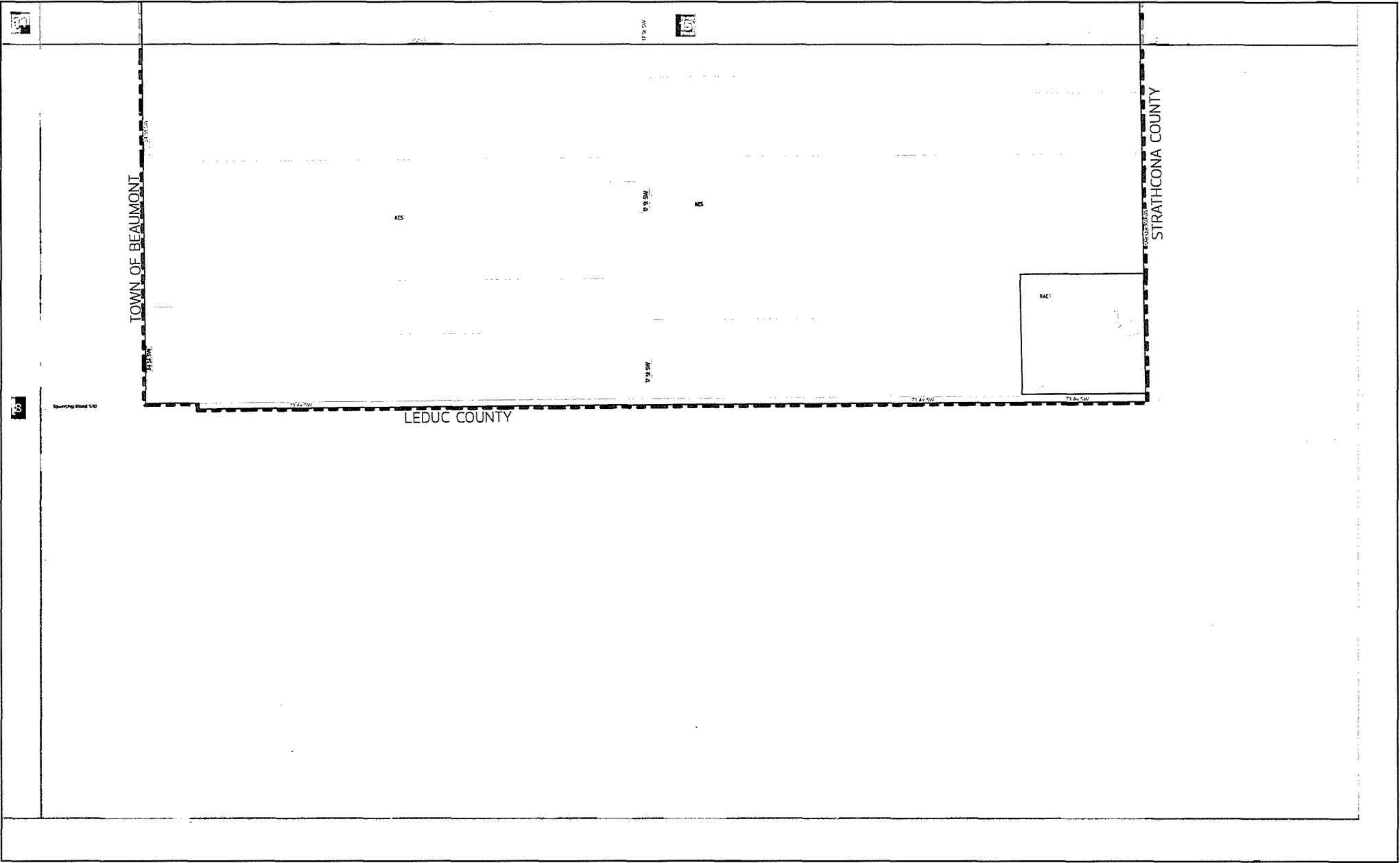


- Proposed Zoning
- Titled Lot
- City of Edmonton Boundary
- Map Number




Map Number: 8

Charter Bylaw 21001 Schedule 'A' - Zoning Map

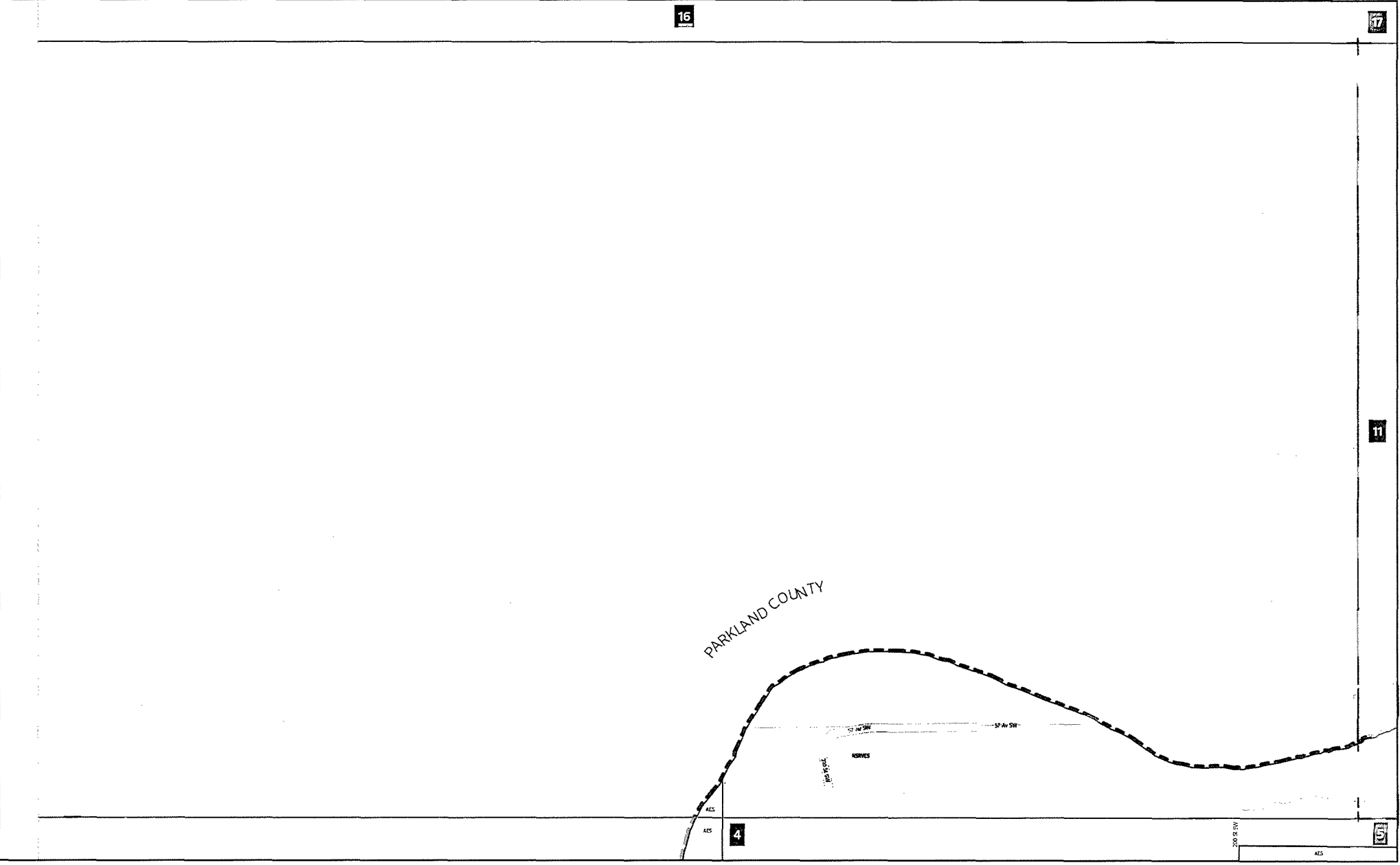


- Proposed Zoning
- Titled Lot
- City of Edmonton Boundary
- Map Number

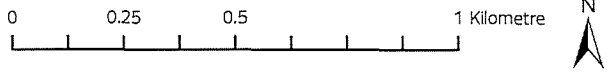


Map Number: 9

Charter Bylaw 21001 Schedule 'A' - Zoning Map

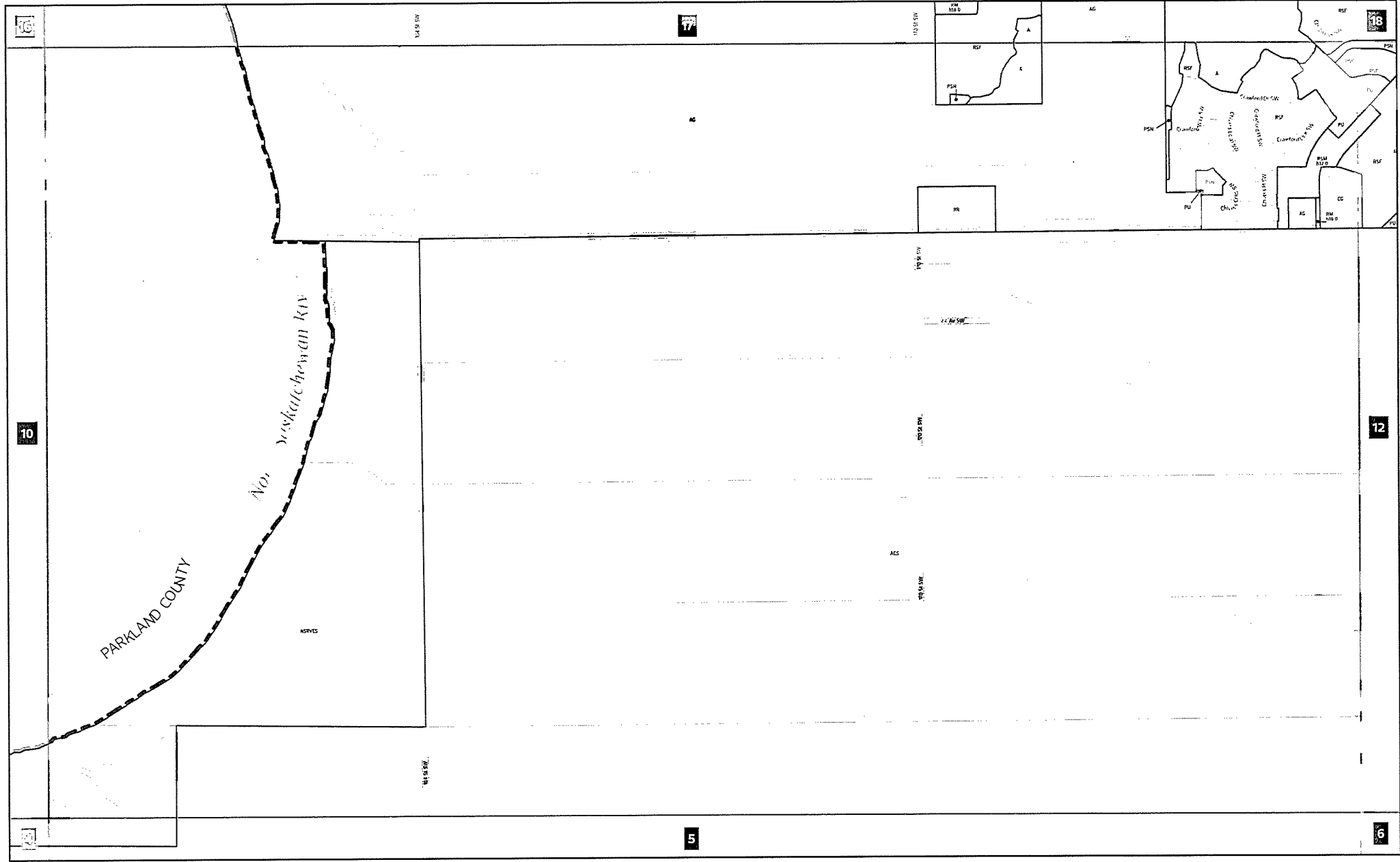


- Proposed Zoning
- Titled Lot
- City of Edmonton Boundary
- Map Number




Map Number: 10

Charter Bylaw 21001 Schedule 'A' - Zoning Map

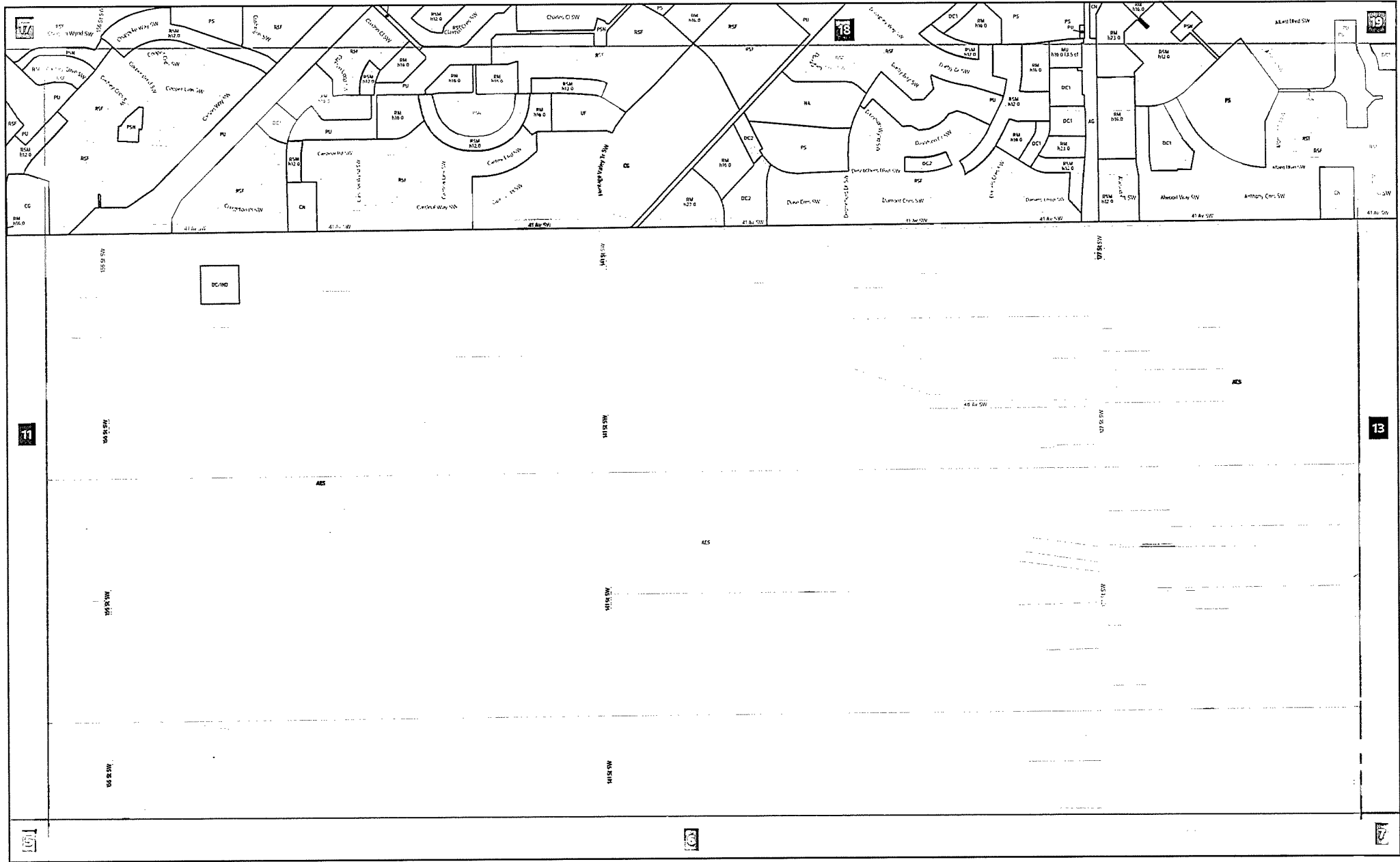


- Proposed Zoning
- Titled Lot
- City of Edmonton Boundary
- Map Number




Map Number: 11

Charter Bylaw 21001 Schedule 'A' - Zoning Map



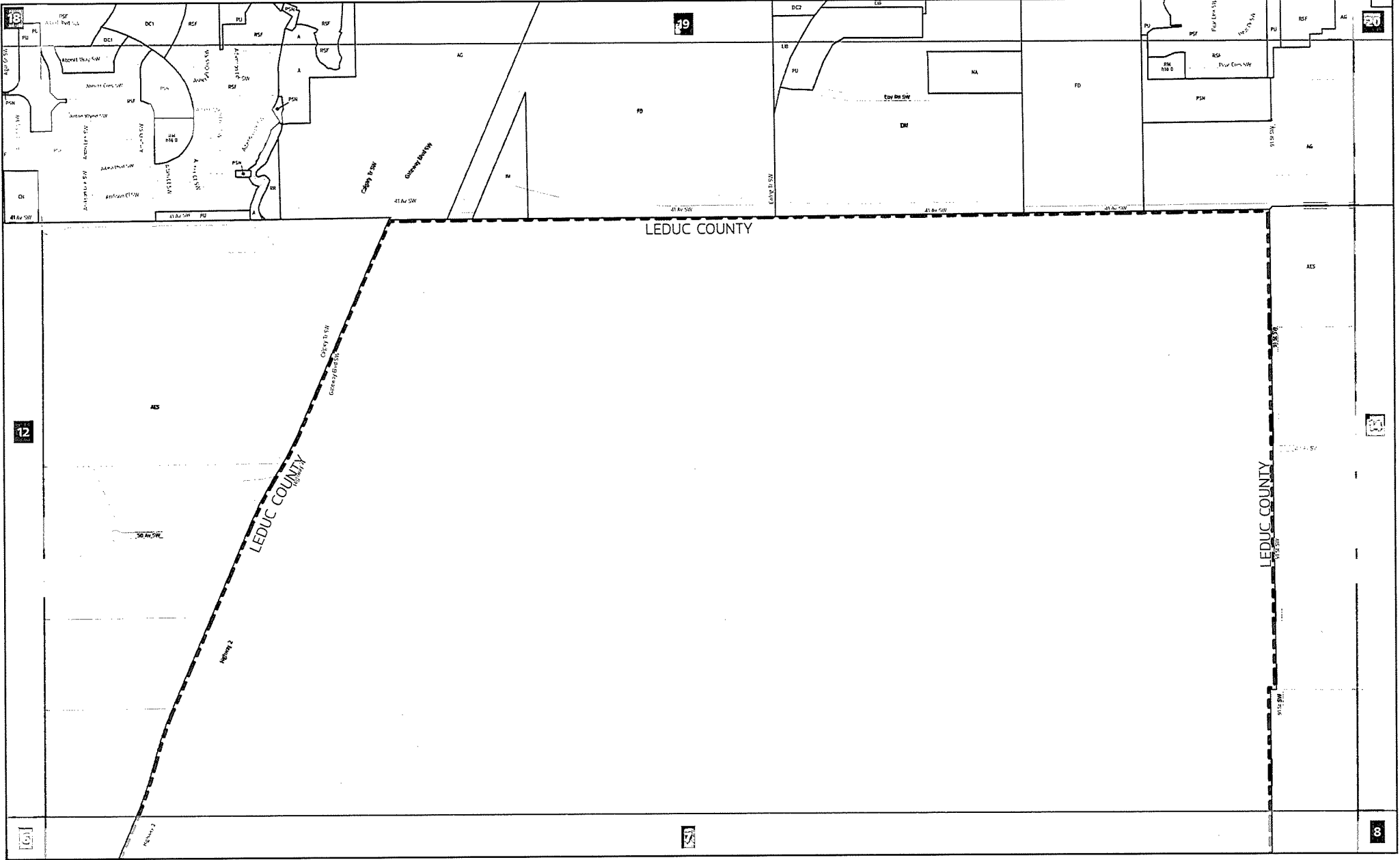
- Proposed Zoning
- Titled Lot
- City of Edmonton Boundary
- Map Number








Map Number: 12

Charter Bylaw 21001

Schedule 'A' - Zoning Map

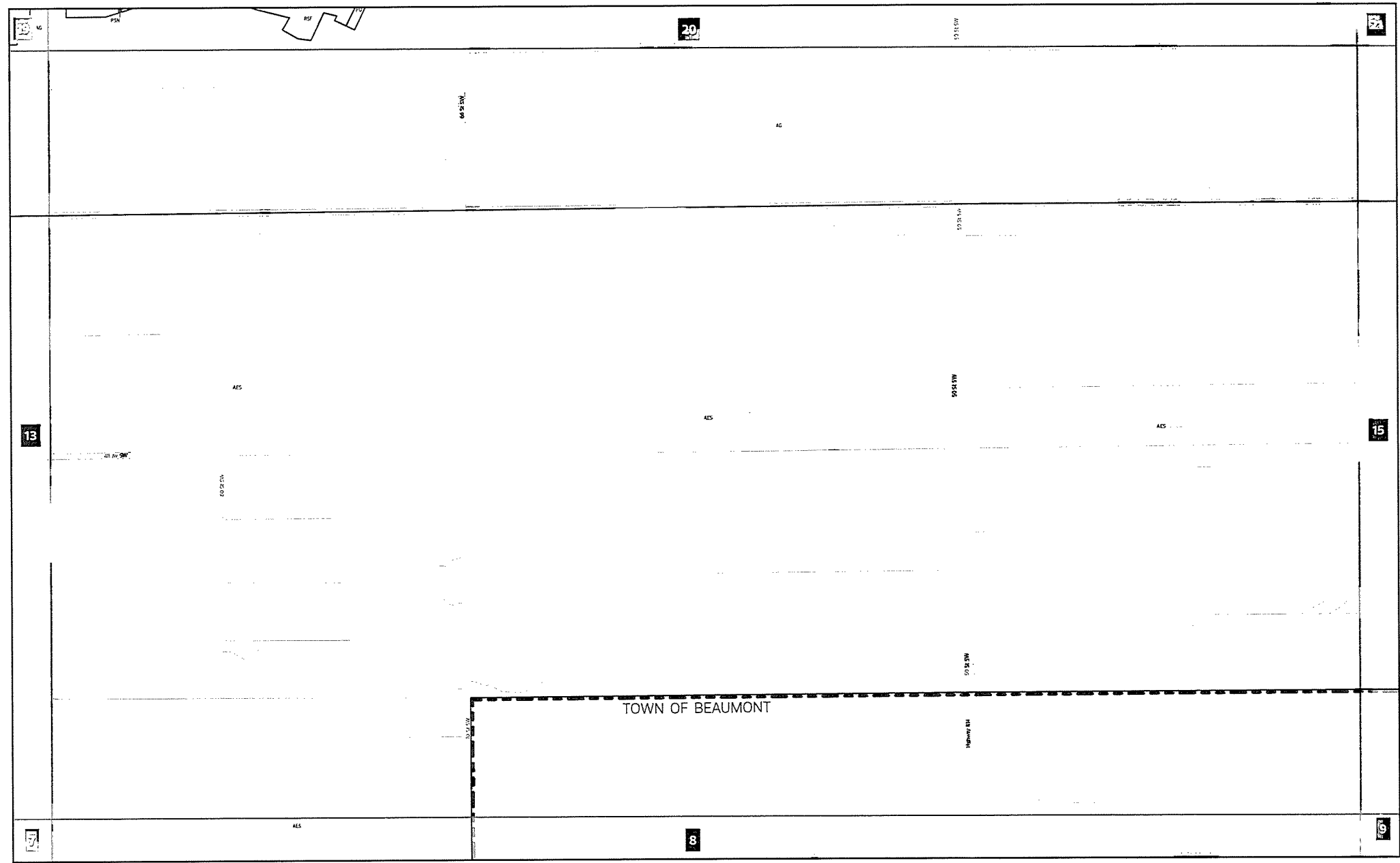


-  Proposed Zoning
-  Titled Lot
-  City of Edmonton Boundary
-  Map Number




Map Number: 13

Charter Bylaw 21001 Schedule 'A' - Zoning Map



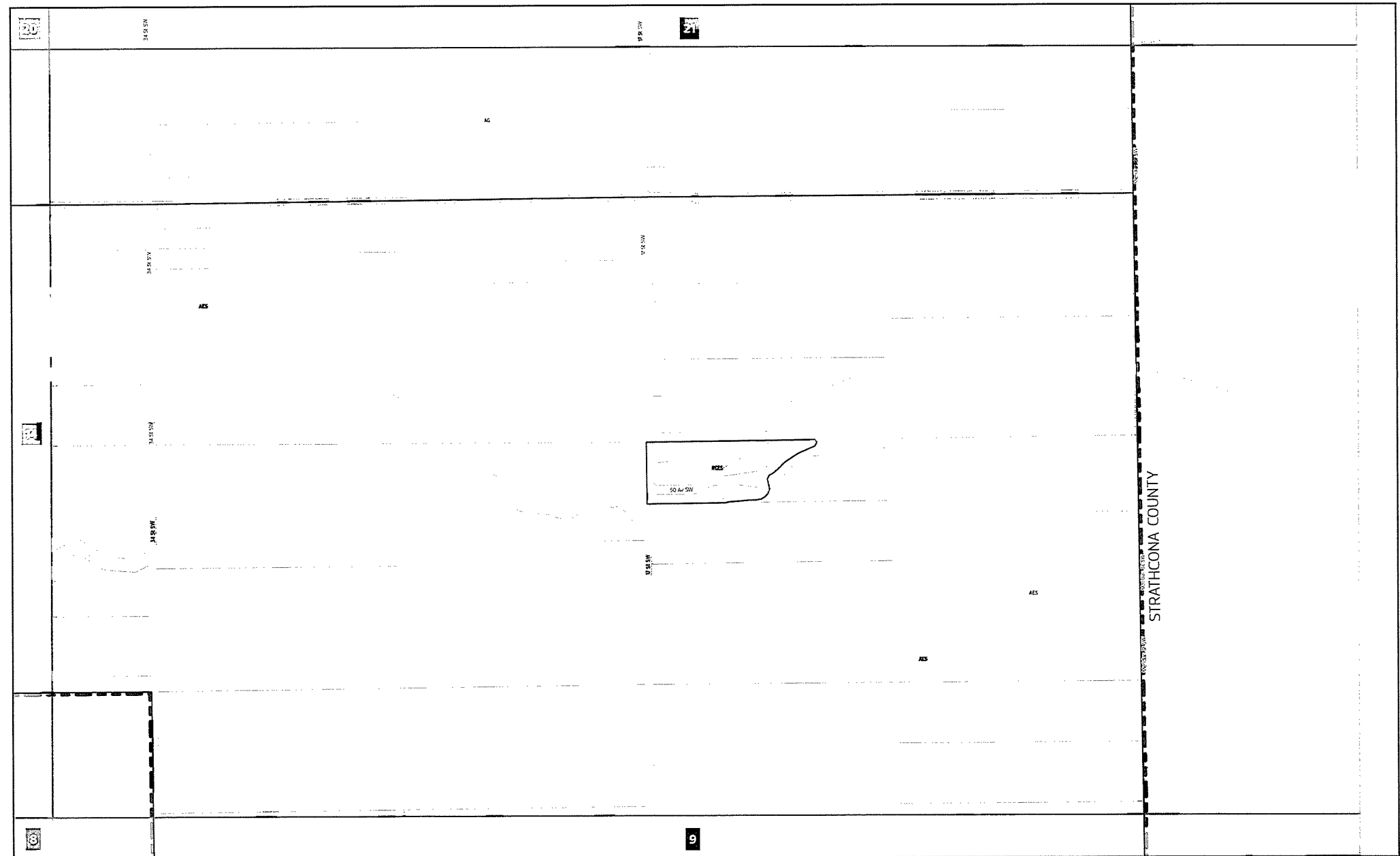
- Proposed Zoning
- Titled Lot
- City of Edmonton Boundary
- Map Number



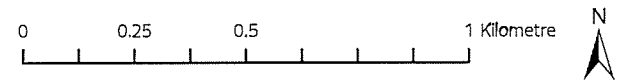
Map Number: 14

City of Edmonton
Urban Planning and Economy
Map Last Updated: October 2023

Charter Bylaw 21001 Schedule 'A' - Zoning Map




- Proposed Zoning
- Titled Lot
- City of Edmonton Boundary
- Map Number




Map Number: 15

City of Edmonton
Urban Planning and Economy
Map Last Updated: October 2022

Charter Bylaw 21001 Schedule 'A' - Zoning Map



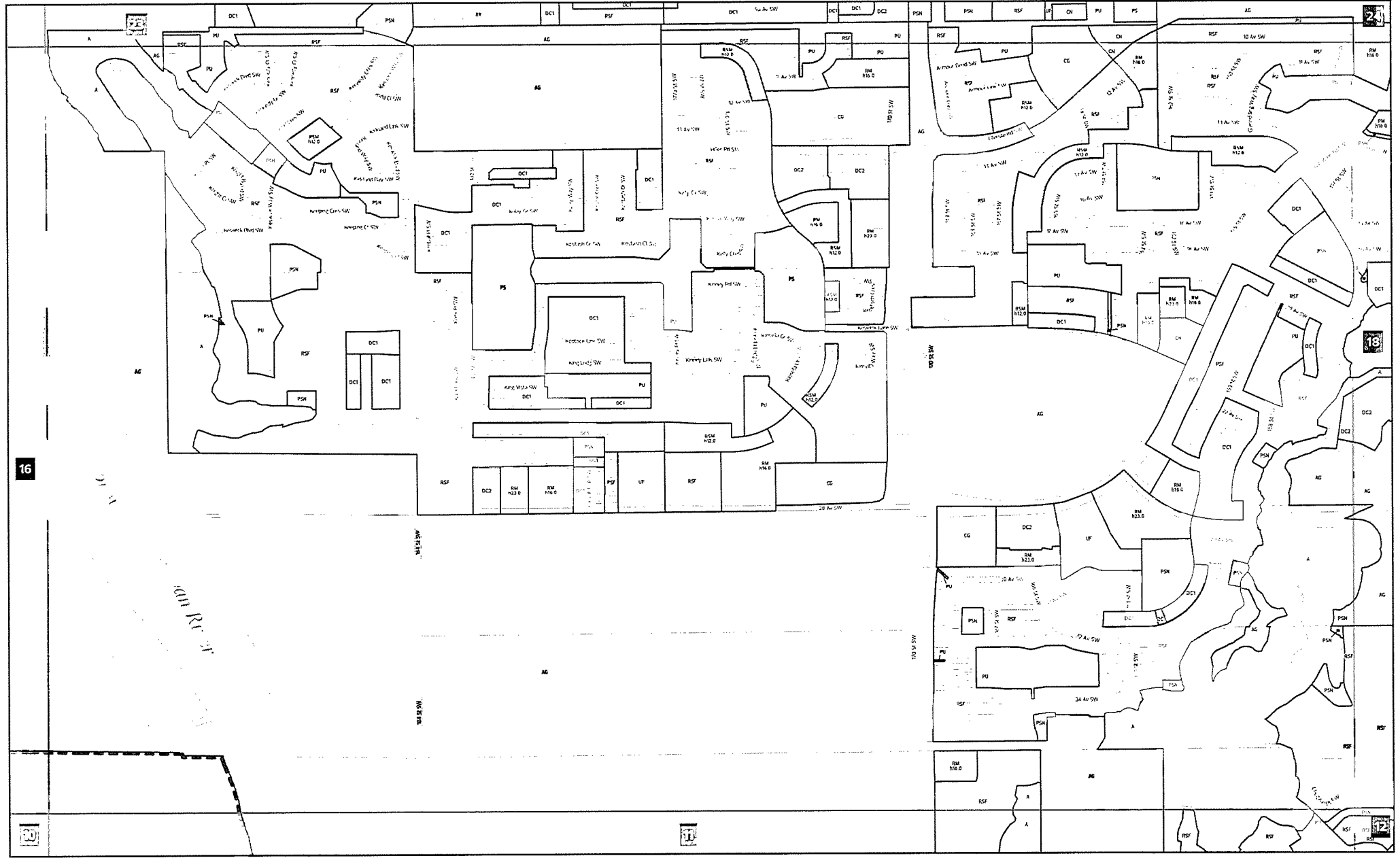
- Proposed Zoning
- Titled Lot
- City of Edmonton Boundary
- Man Number




Map Number: 16

City of Edmonton
Urban Planning and Economy
Map last Updated: October 2023

Charter Bylaw 21001 Schedule 'A' - Zoning Map



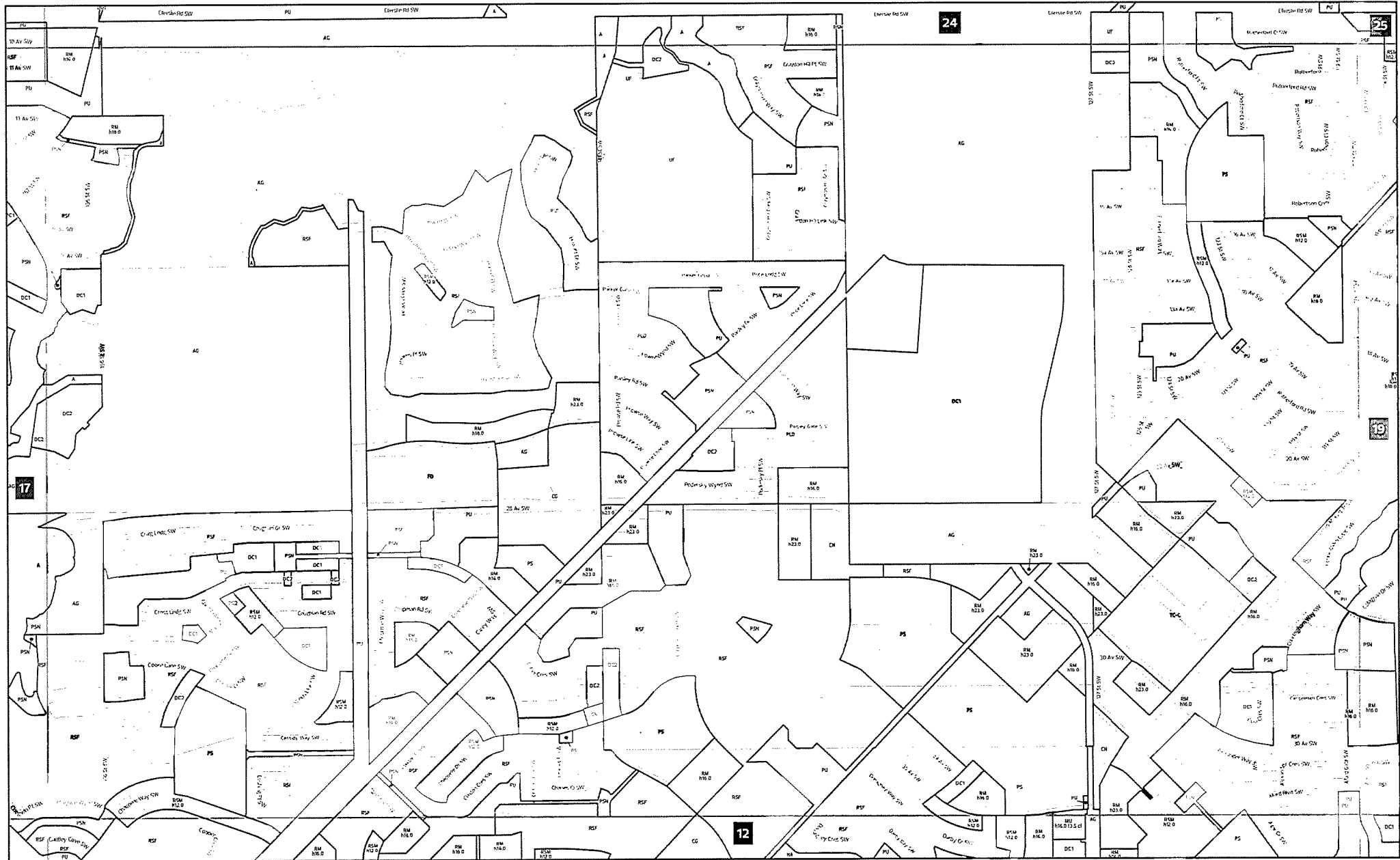
- Proposed Zoning
- Titled Lot
- City of Edmonton Boundary
- Map Number




Map Number: 17

Charter Bylaw 21001

Schedule 'A' - Zoning Map



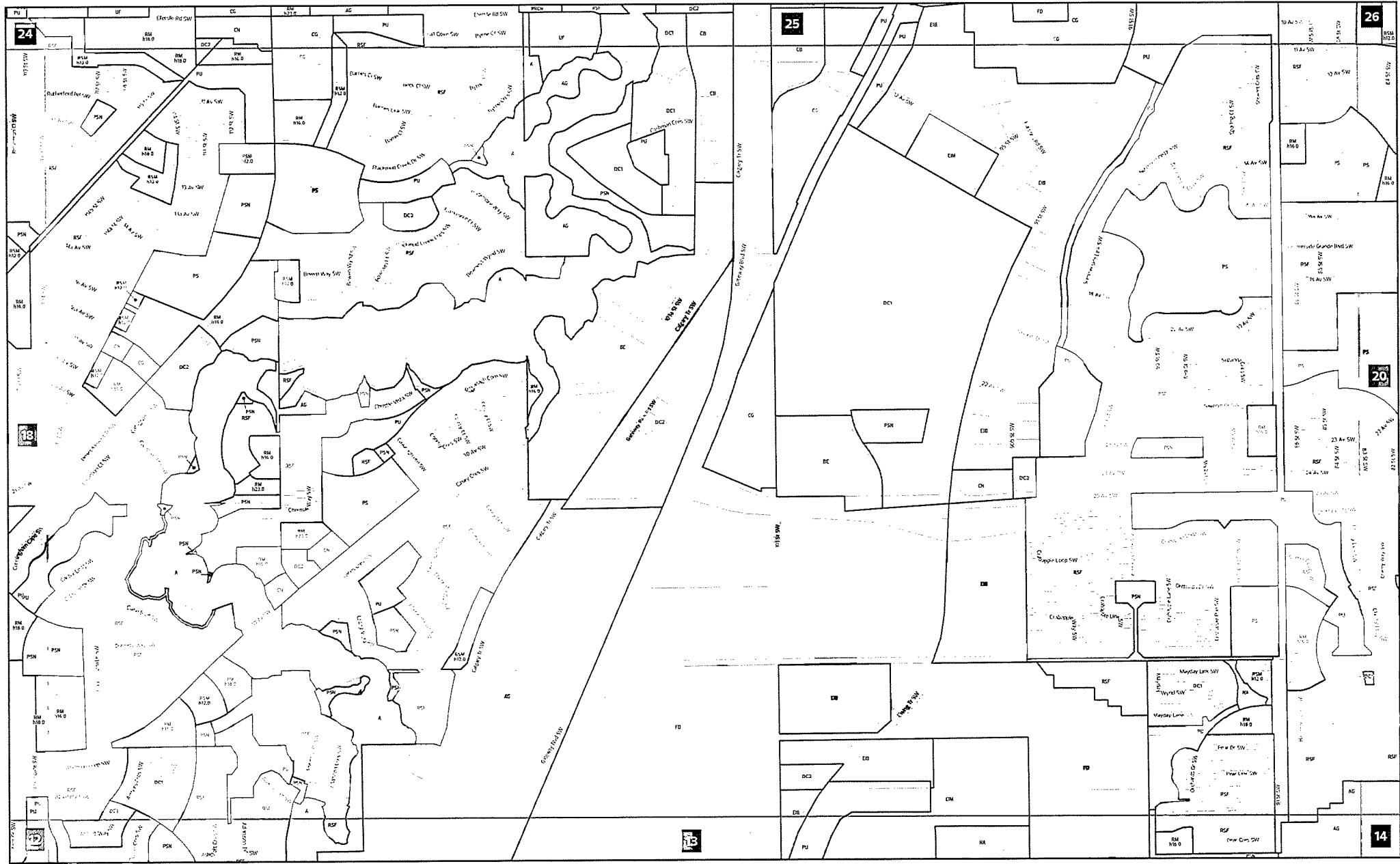
- Proposed Zoning
- Titled Lot
- City of Edmonton Boundary
- Map Number



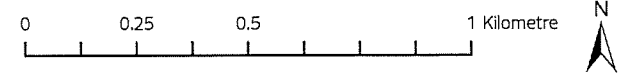
Map Number: 18

Charter Bylaw 21001

Schedule 'A' - Zoning Map

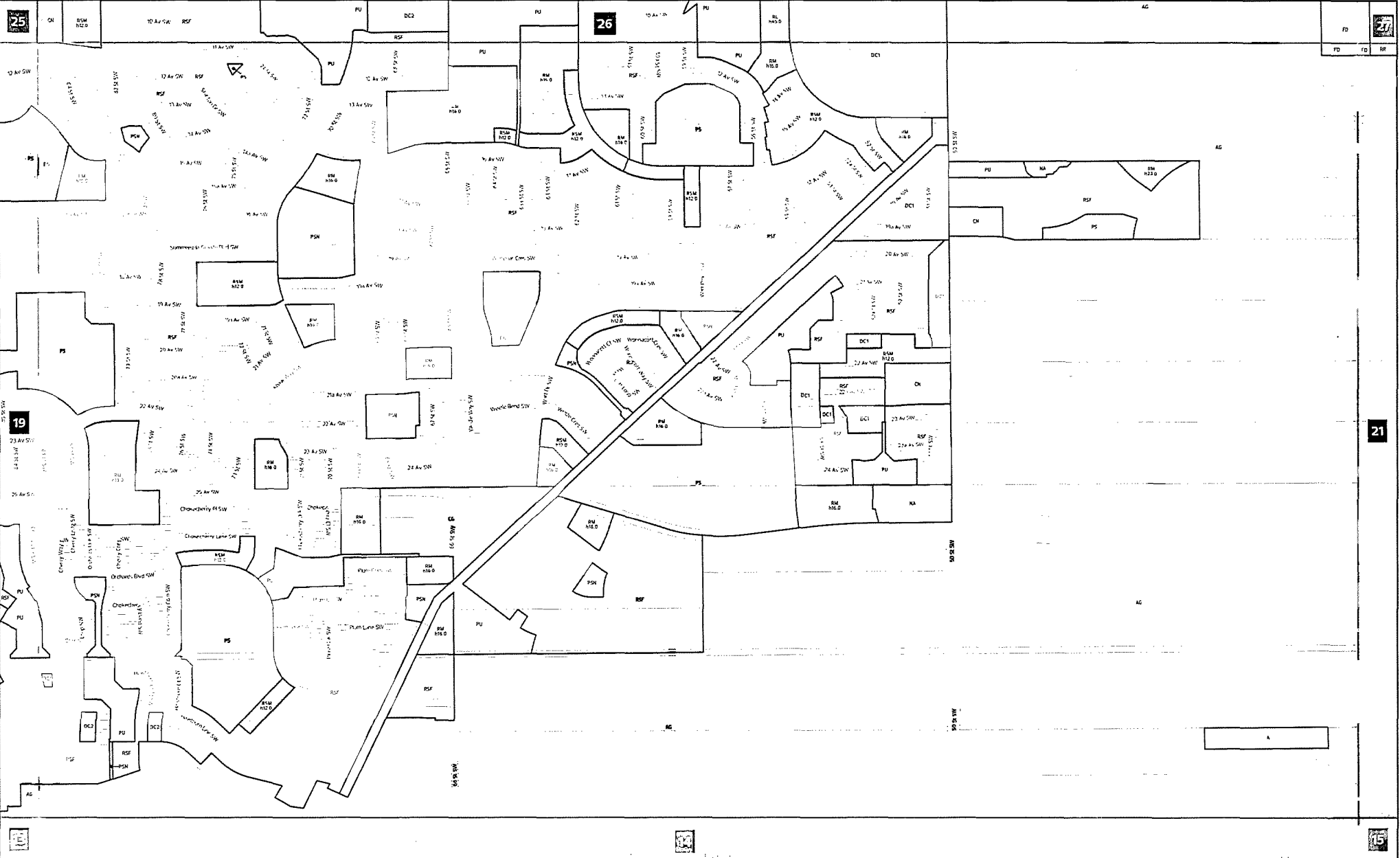


- Proposed Zoning
- Titled Lot
- City of Edmonton Boundary
- Map Number




Map Number: 19

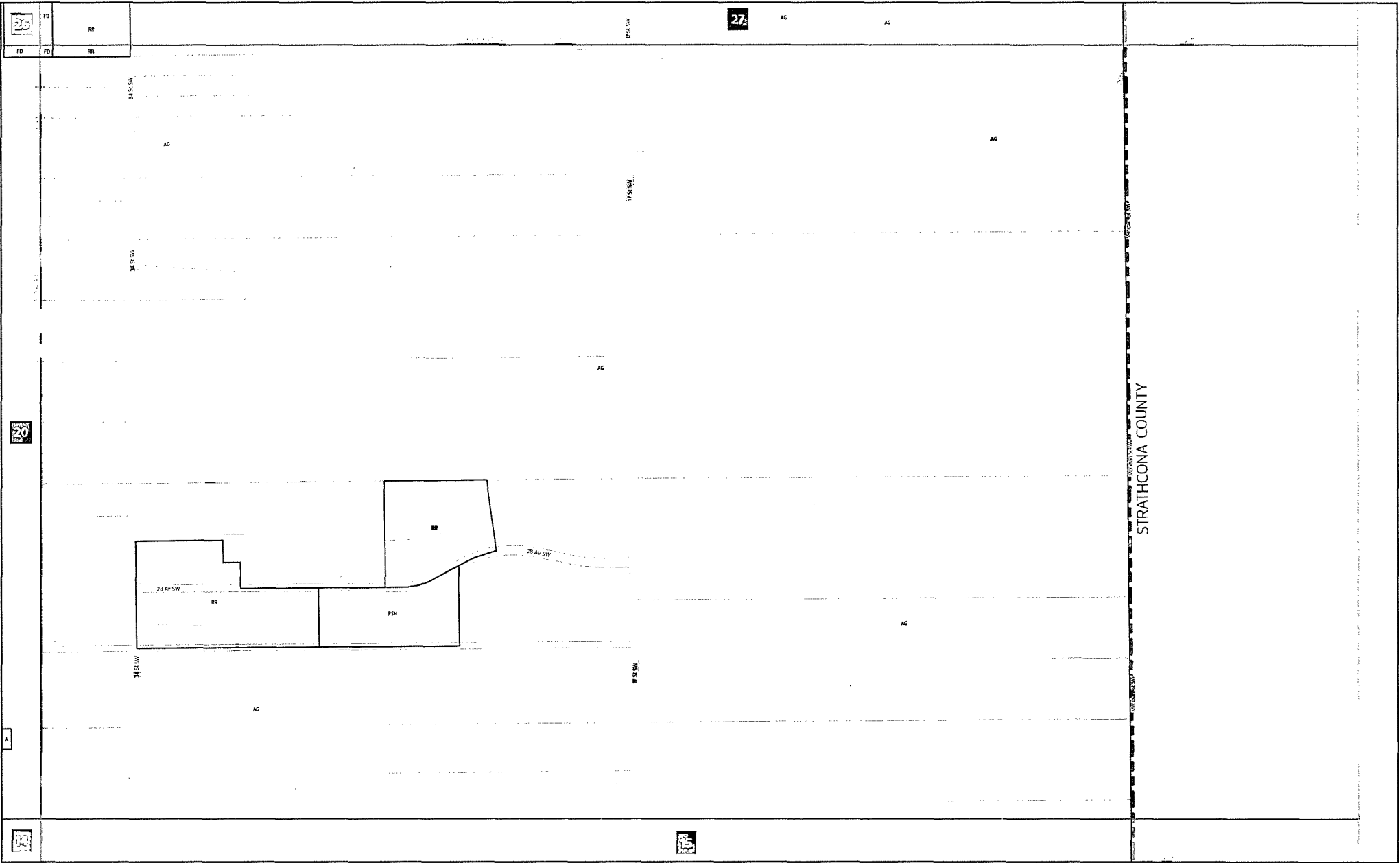
Charter Bylaw 21001 Schedule 'A' – Zoning Map




- Proposed Zoning
- Titled Lot
- City of Edmonton Boundary
- Map Number



Charter Bylaw 21001 Schedule 'A' - Zoning Map



- Proposed Zoning
- Titled Lot
- City of Edmonton Boundary
- Map Number

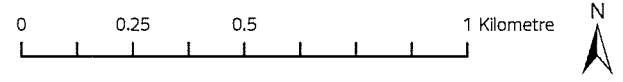


Map Number: 21

Charter Bylaw 21001 Schedule 'A' - Zoning Map

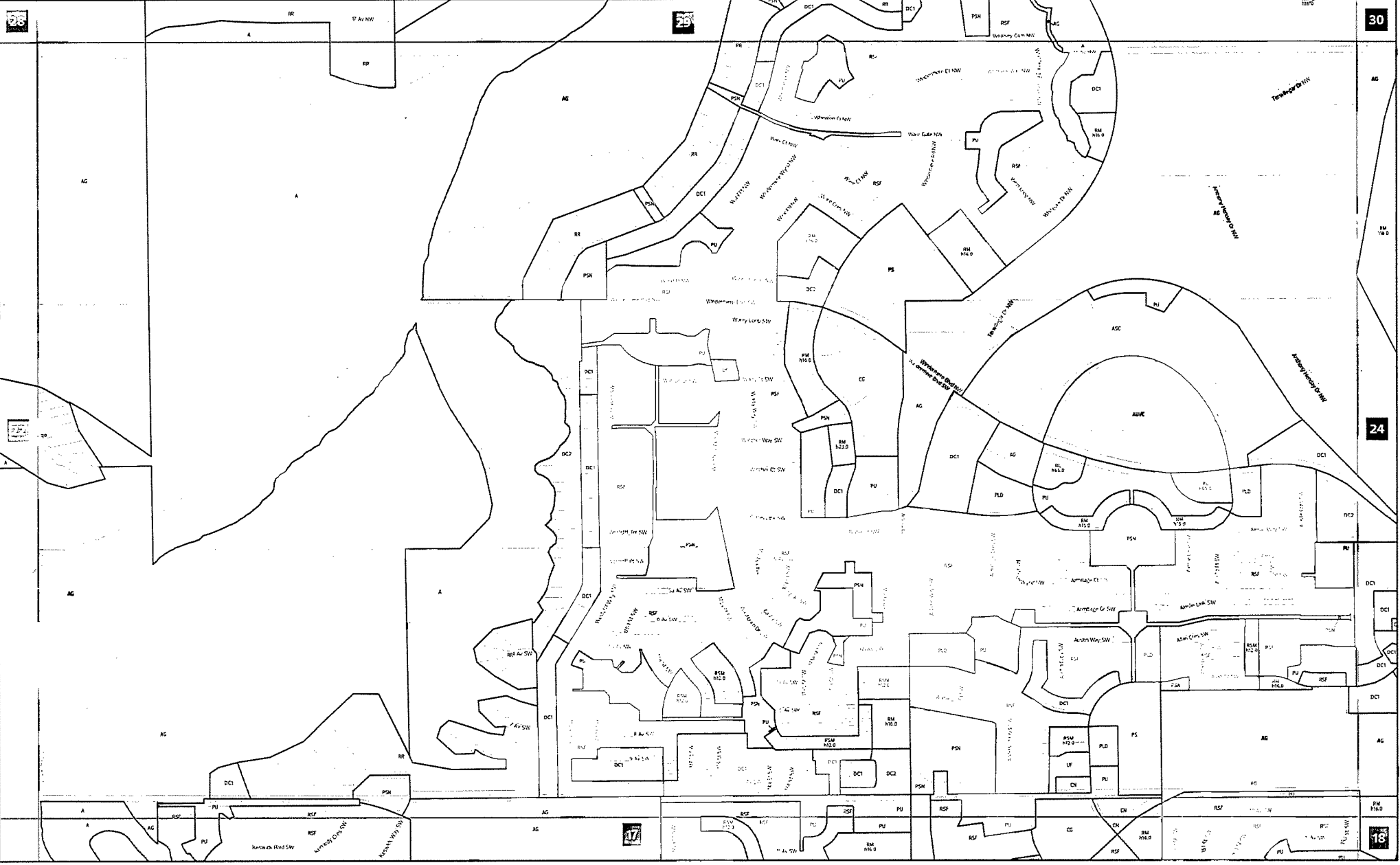


- Proposed Zoning
- Titled Lot
- City of Edmonton Boundary
- Map Number

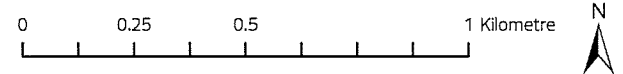


Map Number: 22

Charter Bylaw 21001 Schedule 'A' - Zoning Map



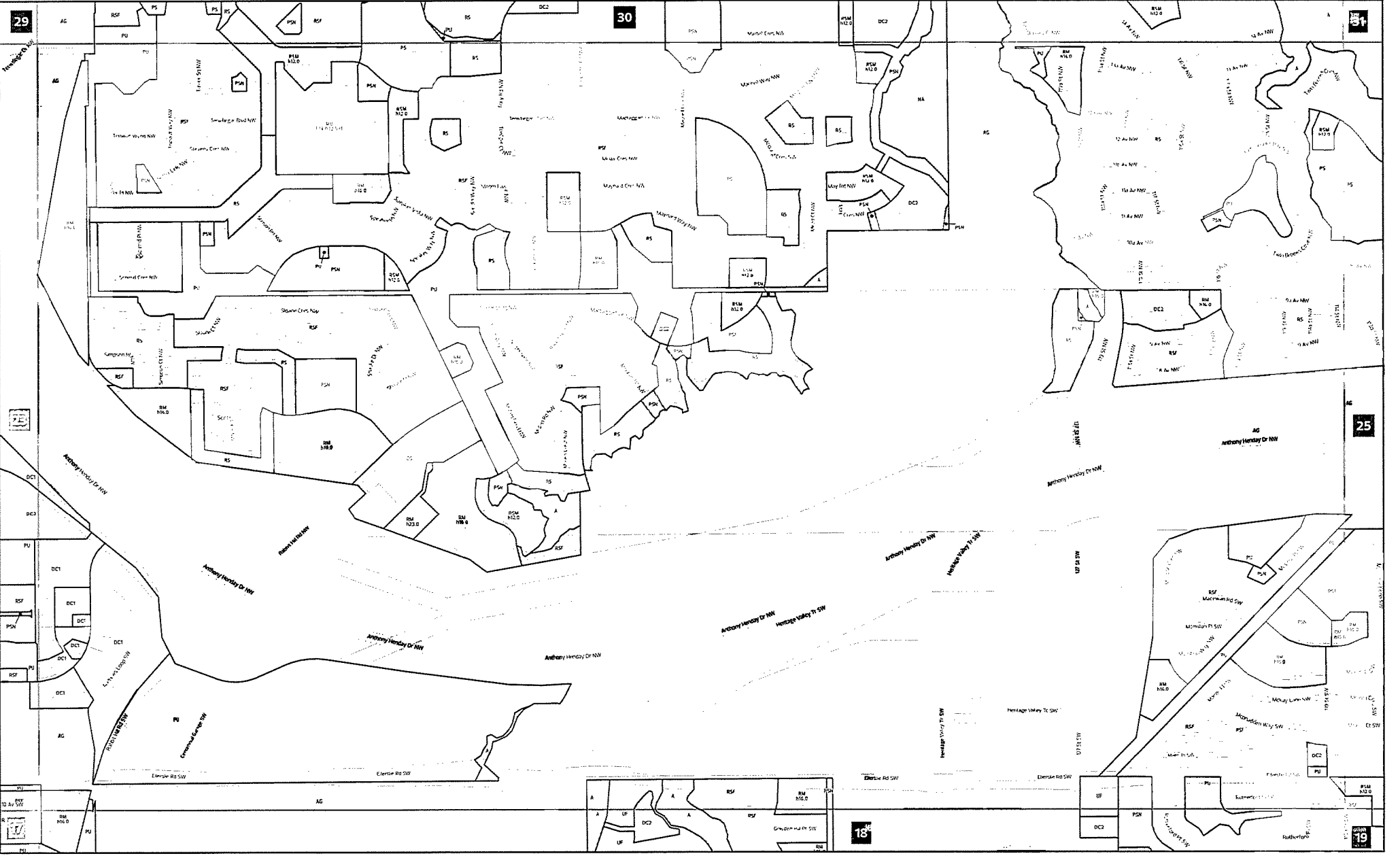
- Proposed Zoning
- Titled Lot
- City of Edmonton Boundary
- Map Number




Map Number: 23

City of Edmonton
Urban Planning and Economy
Map Last Updated: October 2023

Charter Bylaw 21001 Schedule 'A' – Zoning Map



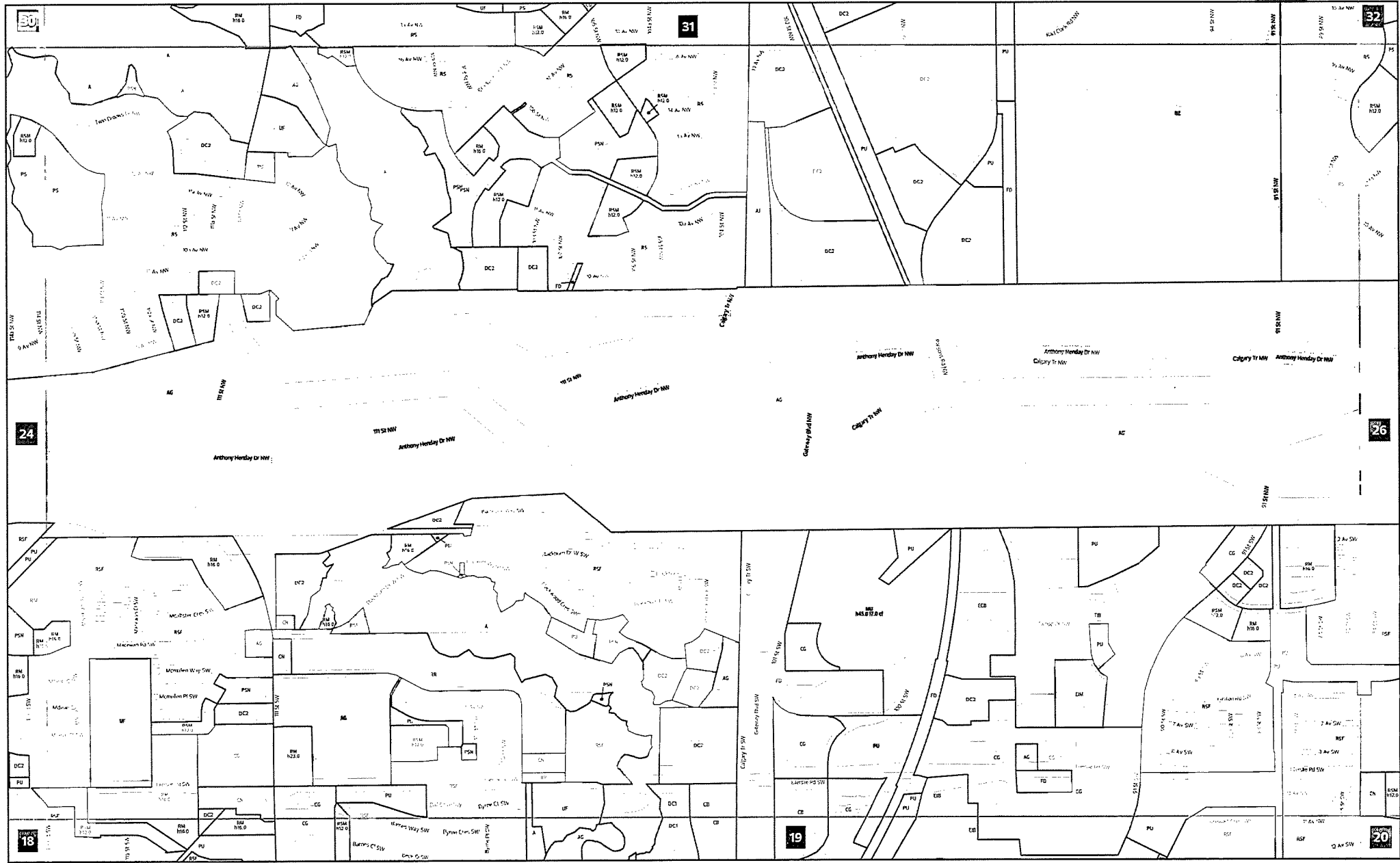
- Proposed Zoning
- Titled Lot
- City of Edmonton Boundary
- Map Number




Map Number: 24

Charter Bylaw 21001

Schedule 'A' - Zoning Map



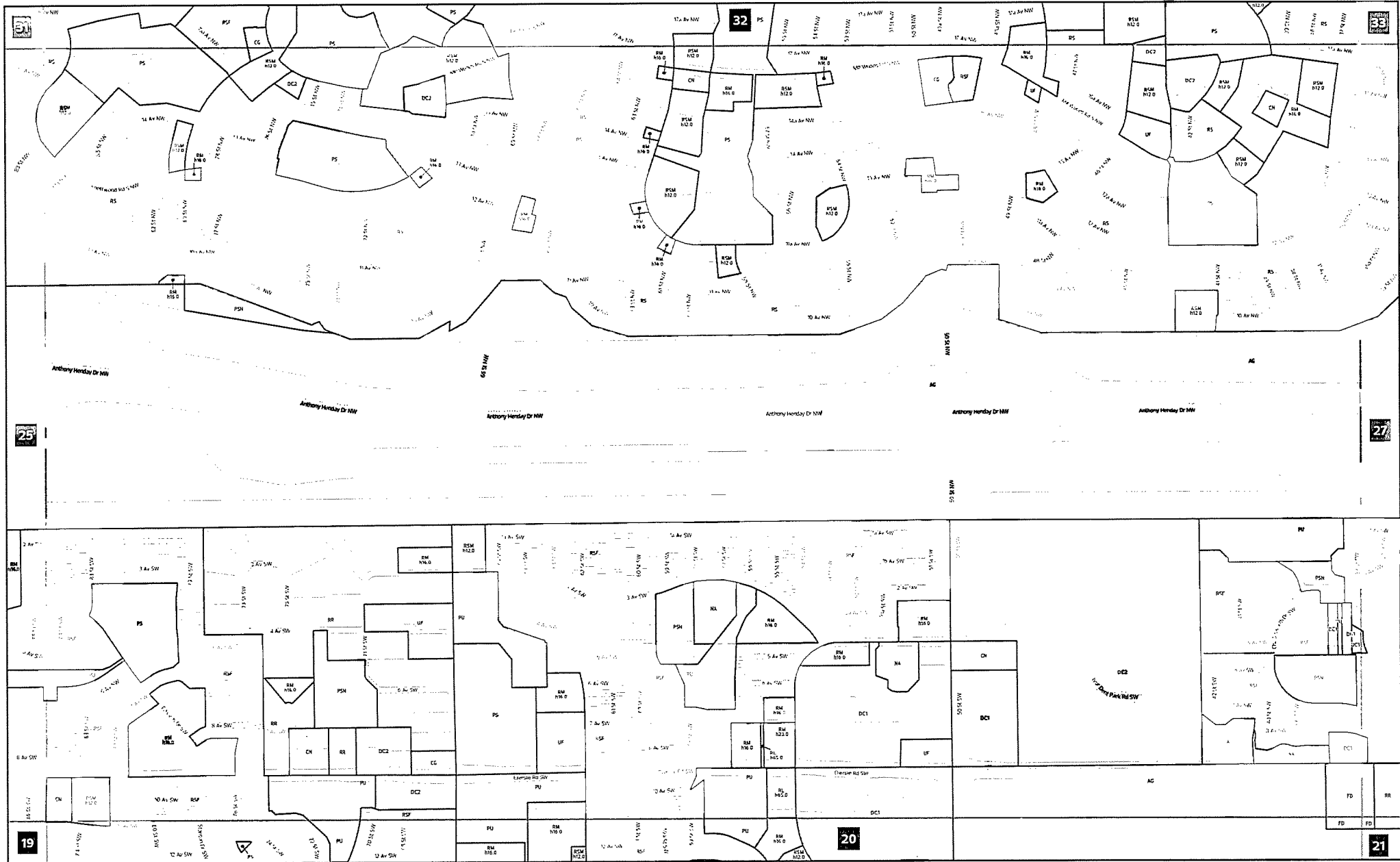
- Proposed Zoning
- Titled Lot
- City of Edmonton Boundary
- Map Number




Map Number: 25

Charter Bylaw 21001

Schedule 'A' - Zoning Map



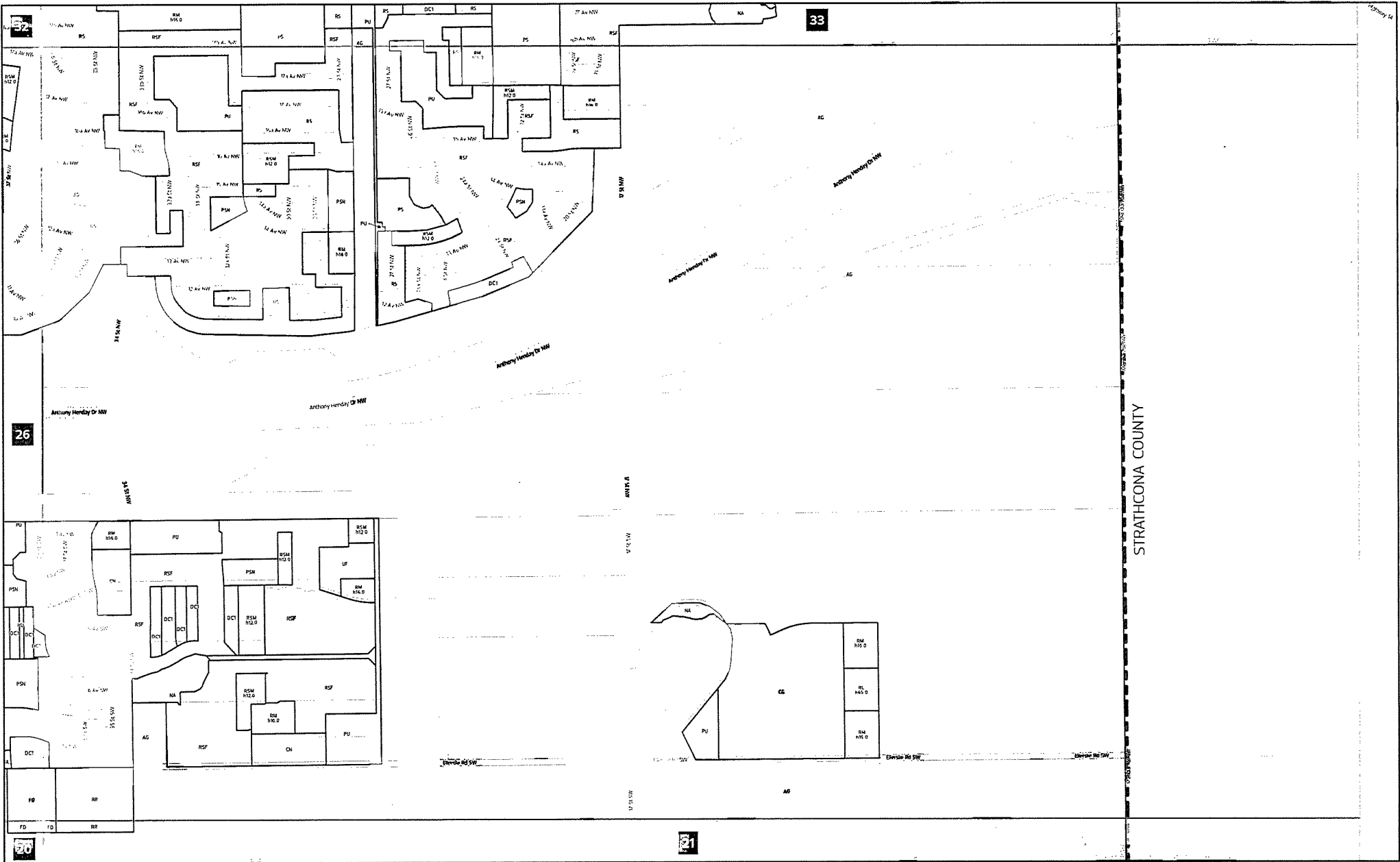
- Proposed Zoning
- Titled Lot
- City of Edmonton Boundary
- Map Number




Map Number: 26

Charter Bylaw 21001

Schedule 'A' – Zoning Map



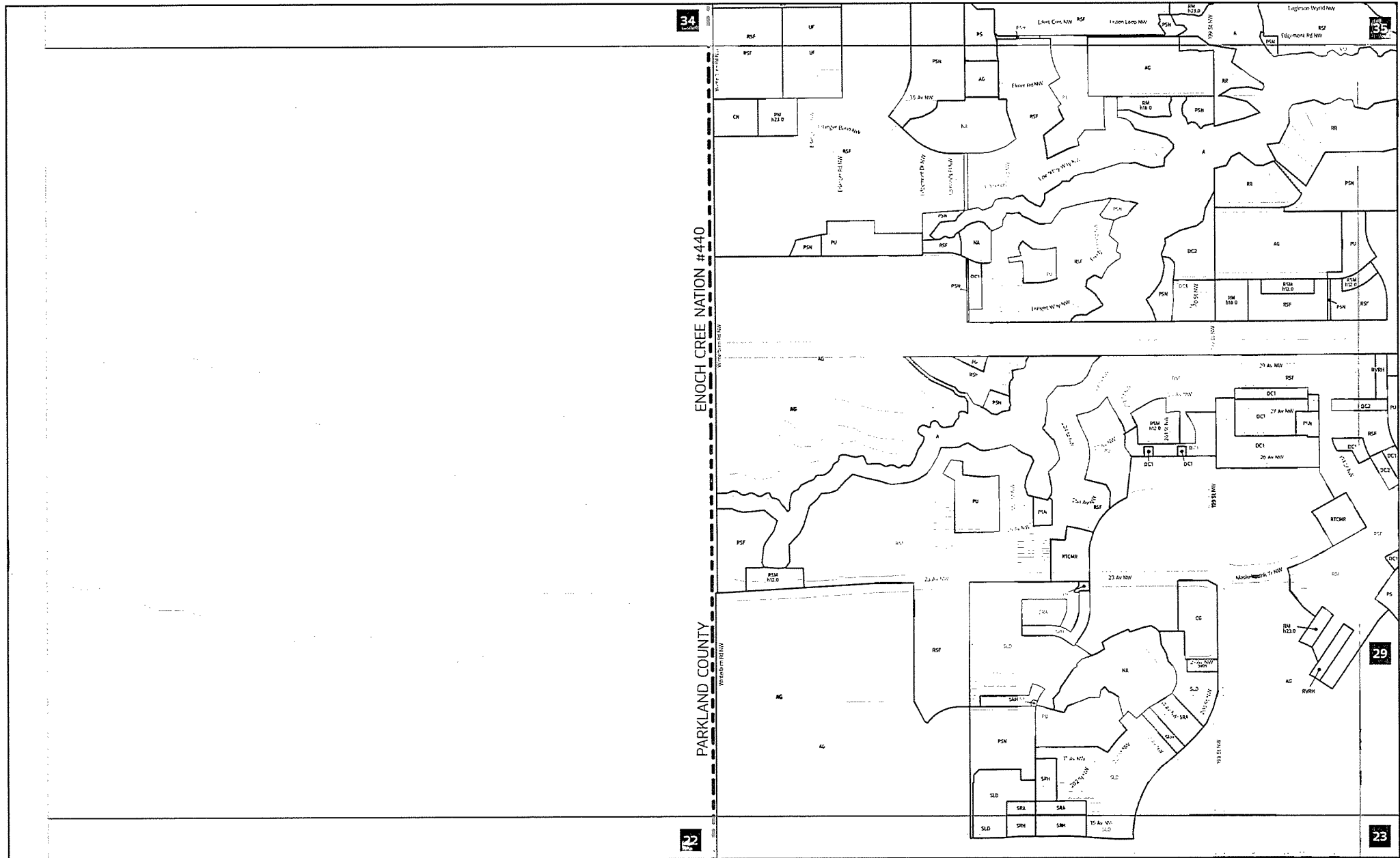
- Proposed Zoning
- Titled Lot
- City of Edmonton Boundary
- Map Number



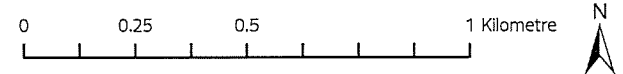
Map Number: 27

Charter Bylaw 21001

Schedule 'A' - Zoning Map



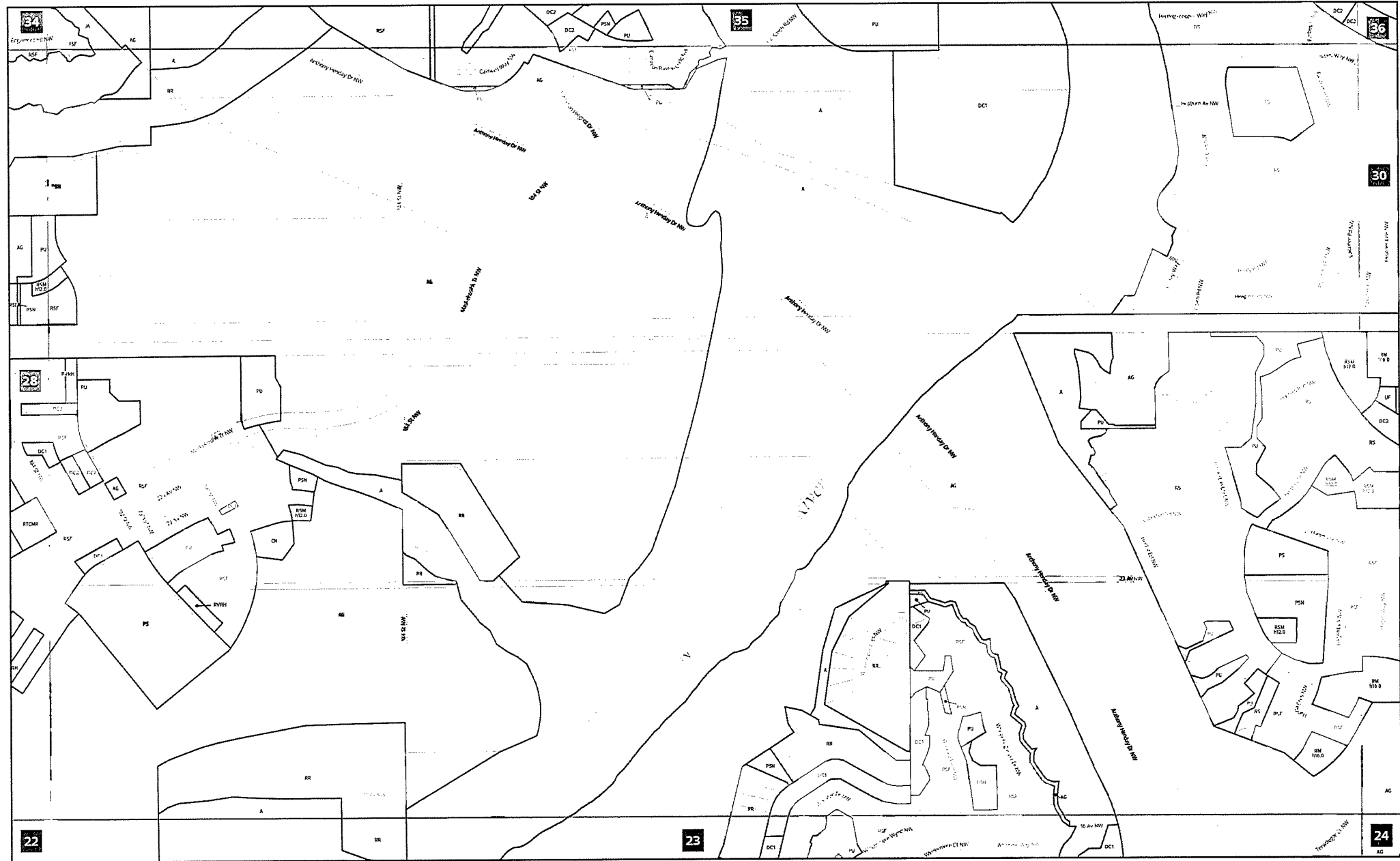
- Proposed Zoning
- Titled Lot
- City of Edmonton Boundary
- Map Number








Map Number: 28

Charter Bylaw 21001

Schedule 'A' – Zoning Map



-  Proposed Zoning
-  Titled Lot
-  City of Edmonton Boundary
-  Map Number

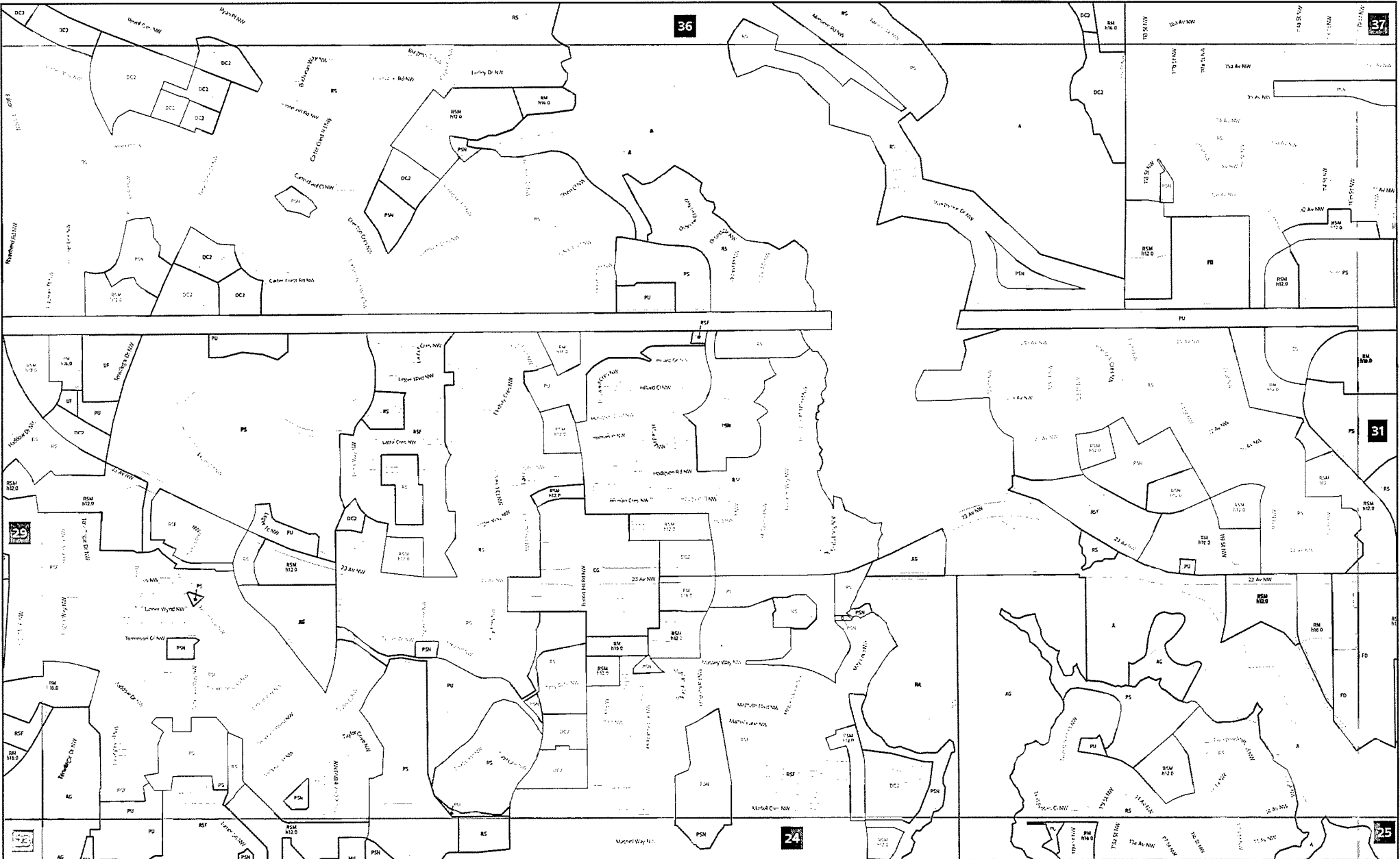


Map Number: 29

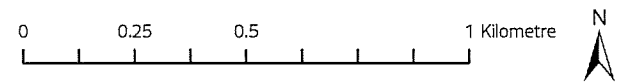
City of Edmonton
 Urban Planning and Economy
 Map Last Updated: October 2023

Charter Bylaw 21001

Schedule 'A' – Zoning Map



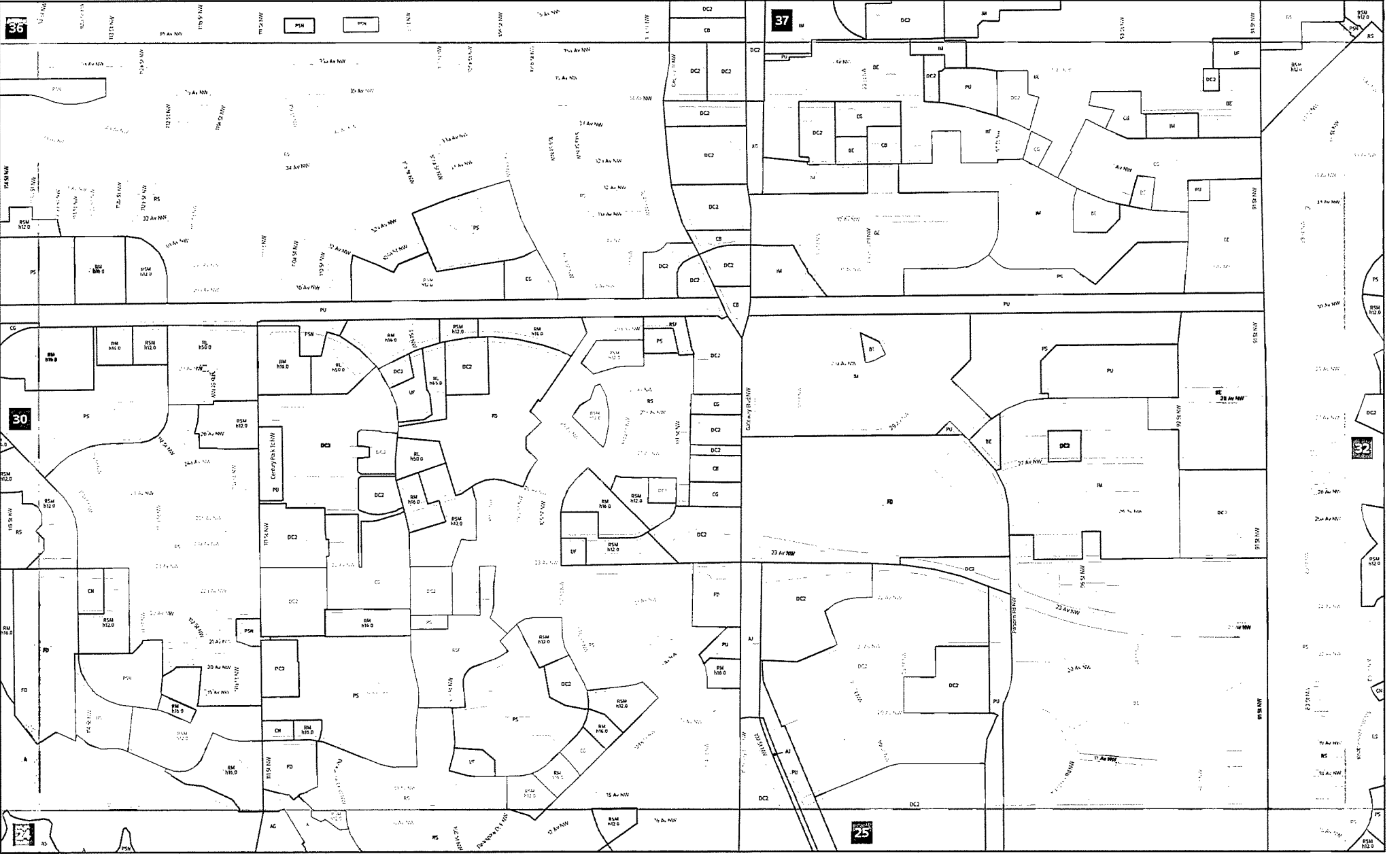
- Proposed Zoning
- Titled Lot
- City of Edmonton Boundary
- Map Number



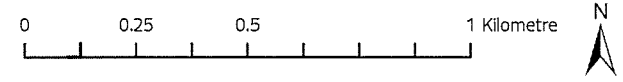
Map Number: 30

City of Edmonton
 Urban Planning and Economy
 Map Last Updated: October 2023

Charter Bylaw 21001 Schedule 'A' – Zoning Map

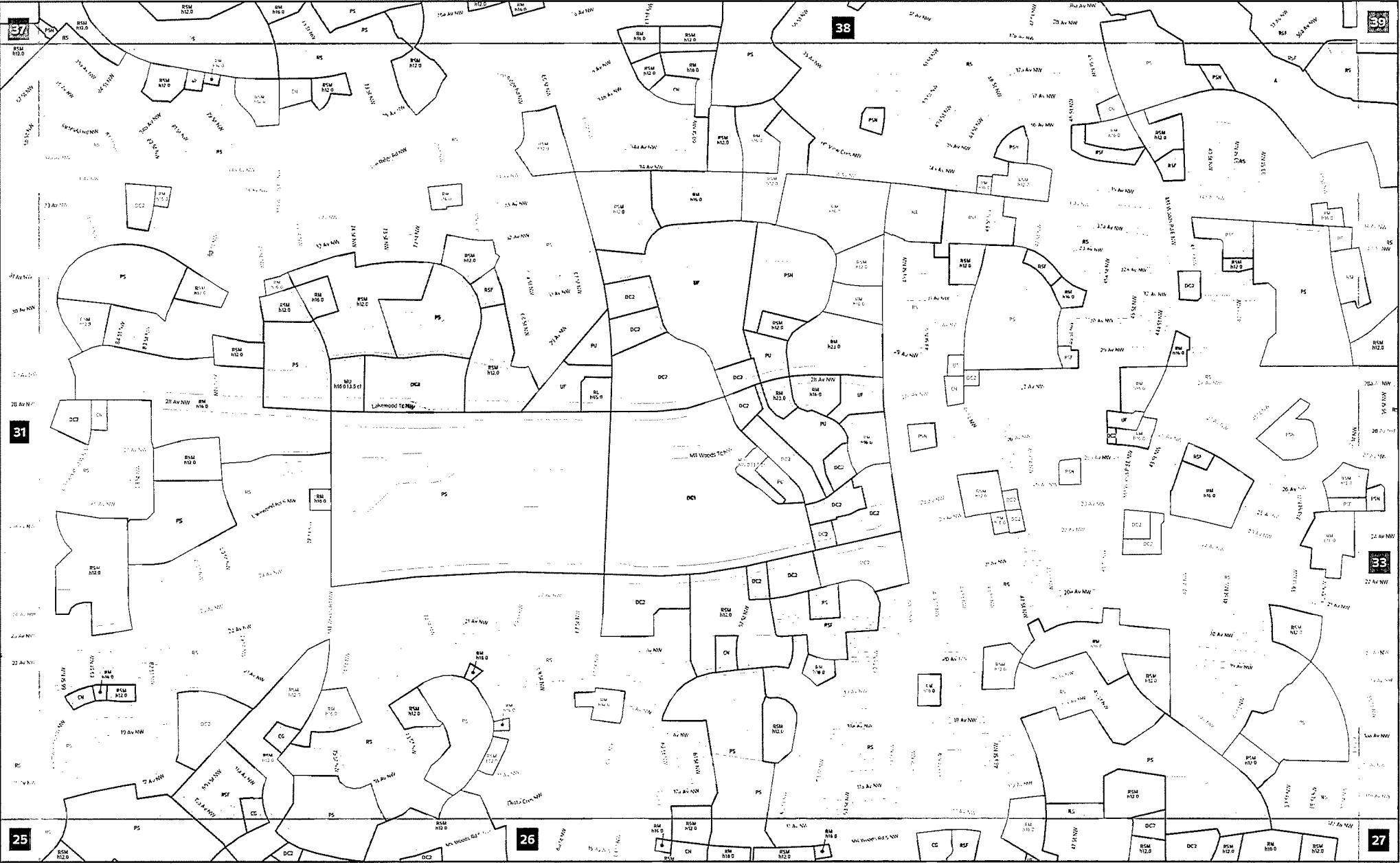


- Proposed Zoning
- Titled Lot
- City of Edmonton Boundary
- Map Number

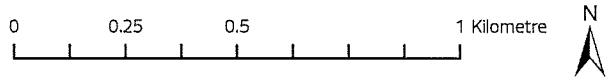


Map Number: 31

Charter Bylaw 21001 Schedule 'A' – Zoning Map

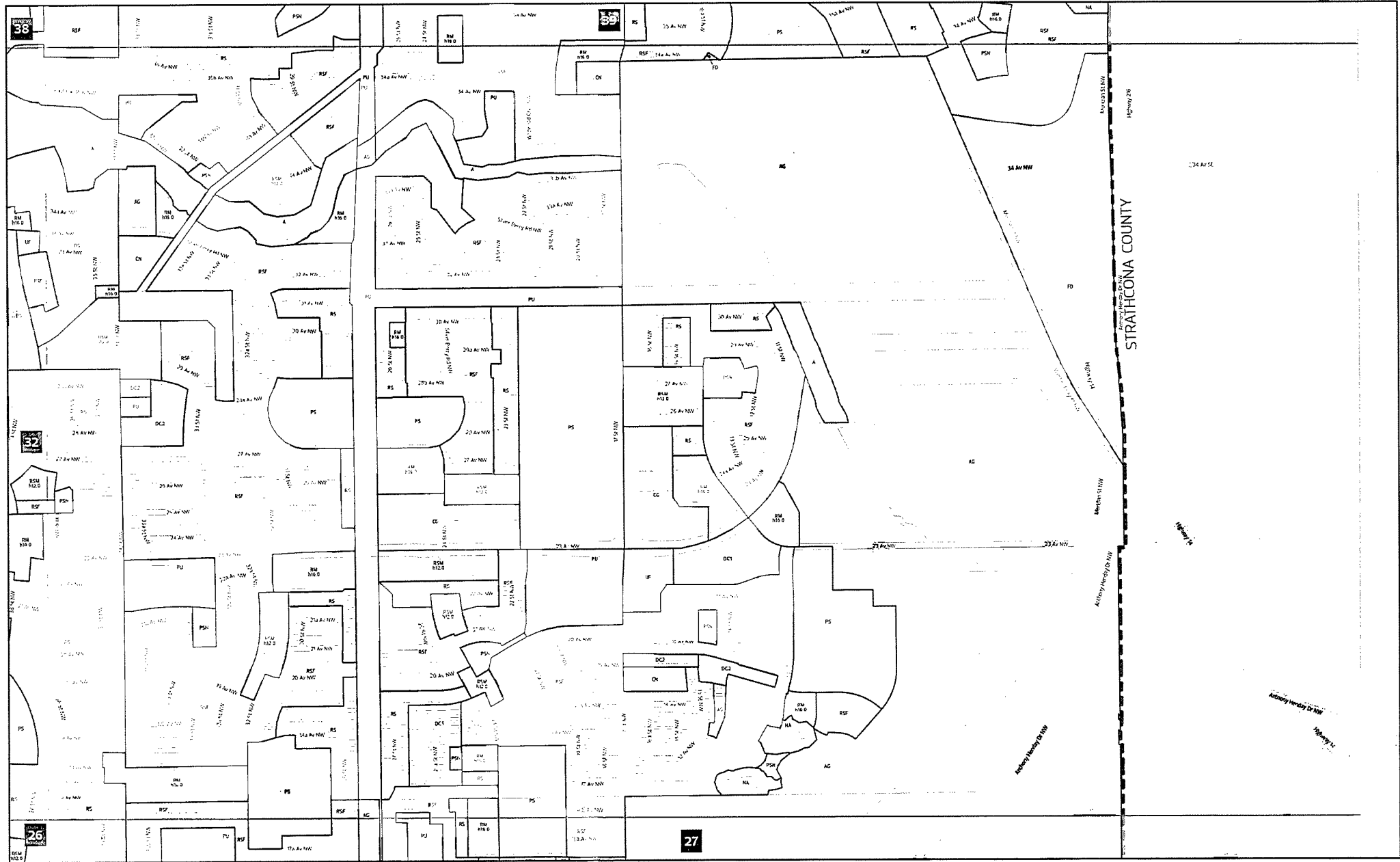


- Proposed Zoning
- Titled Lot
- City of Edmonton Boundary
- Map Number

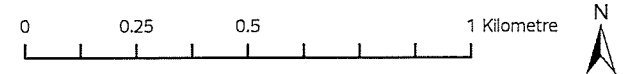


Map Number: 32

Charter Bylaw 21001 Schedule 'A' - Zoning Map

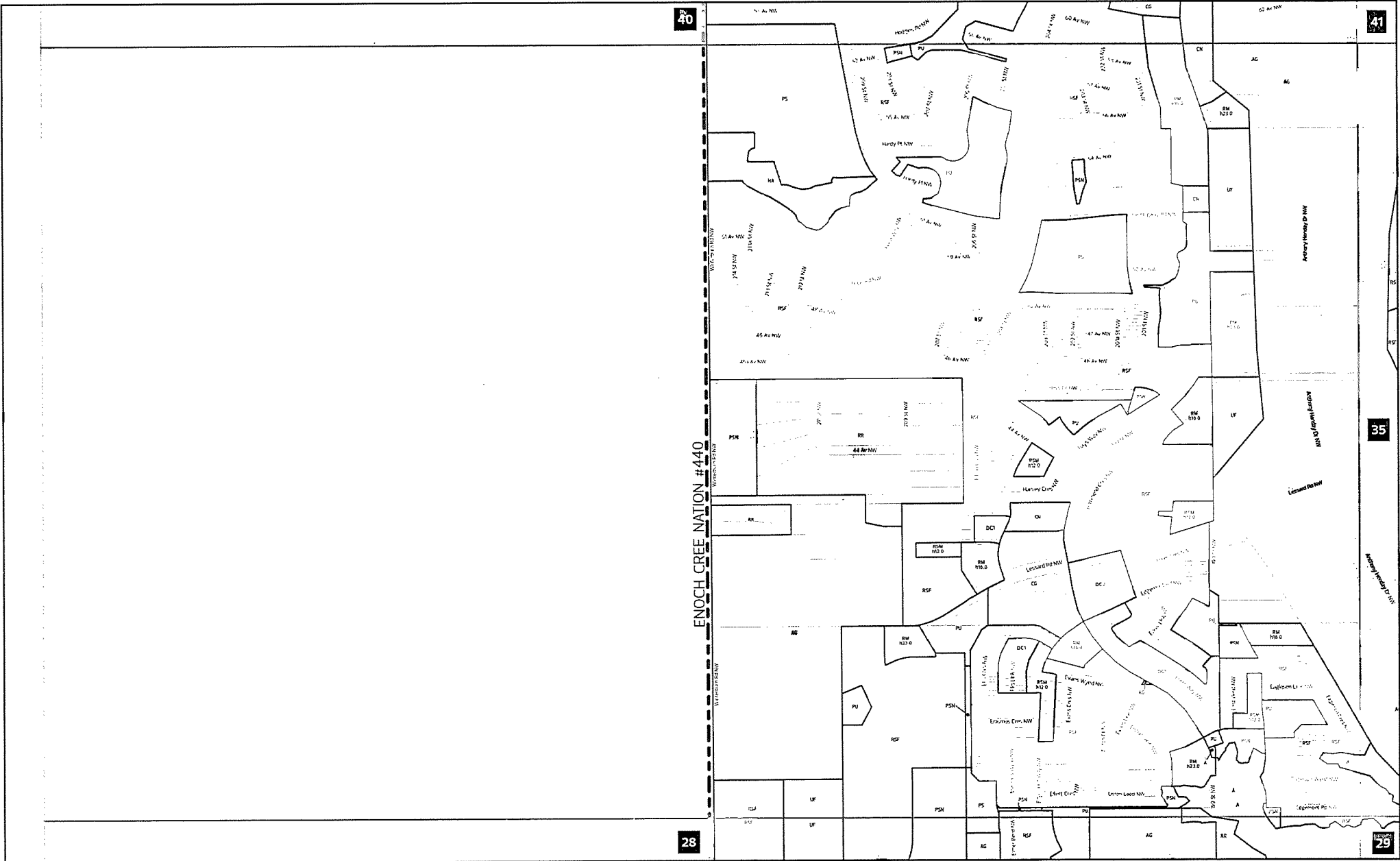


- Proposed Zoning
- Titled Lot
- City of Edmonton Boundary
- Man Number




Map Number: 33

Charter Bylaw 21001 Schedule 'A' - Zoning Map



- Proposed Zoning
- Titled Lot
- City of Edmonton Boundary
- Map Number

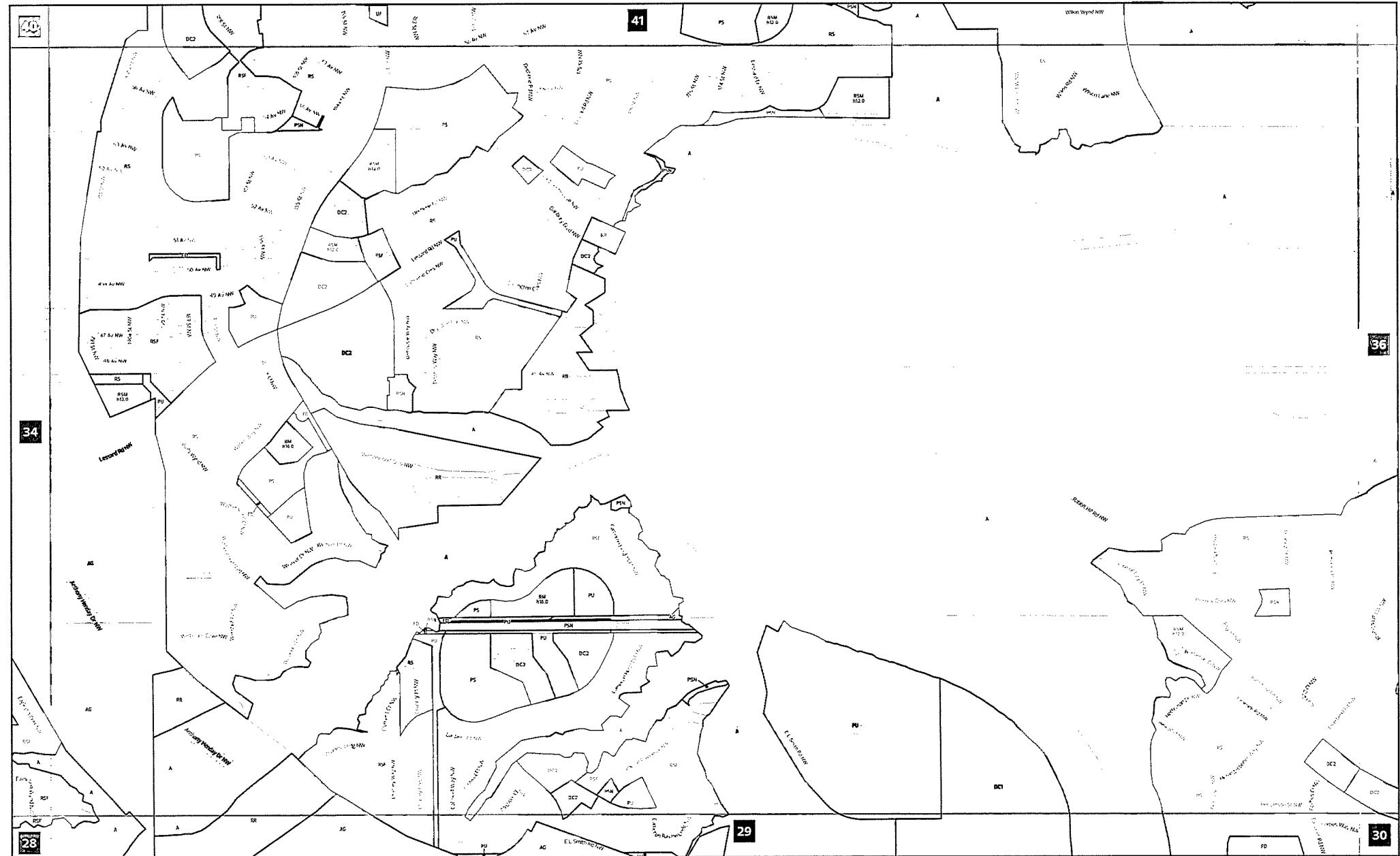


Map Number: 34


City of Edmonton
Urban Planning and Economy
Map Last Updated: October 2023

Charter Bylaw 21001

Schedule 'A' - Zoning Map

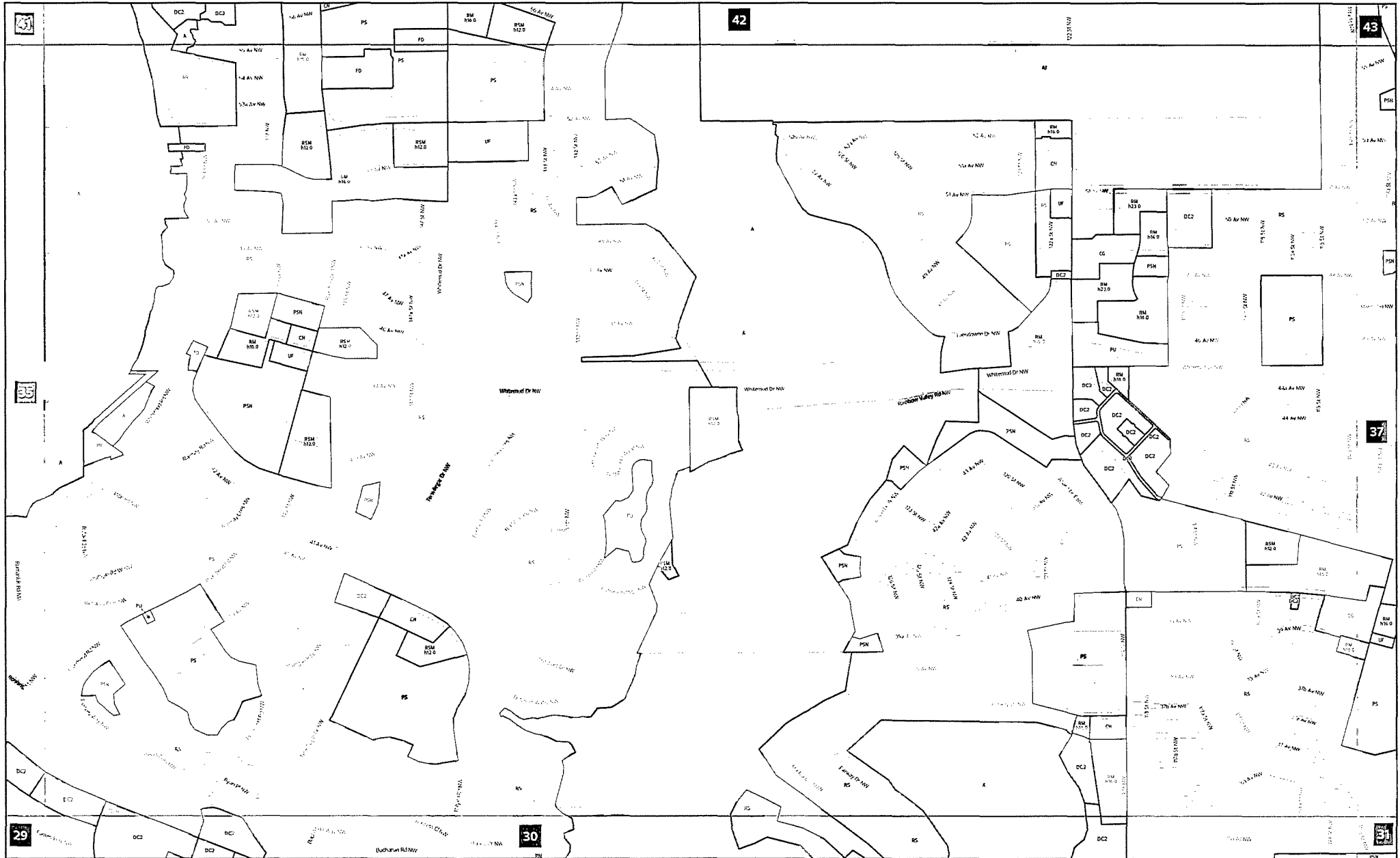


- Proposed Zoning
- Titled Lot
- City of Edmonton Boundary
- Map Number

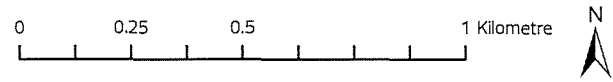


Map Number: 35

Charter Bylaw 21001 Schedule 'A' - Zoning Map

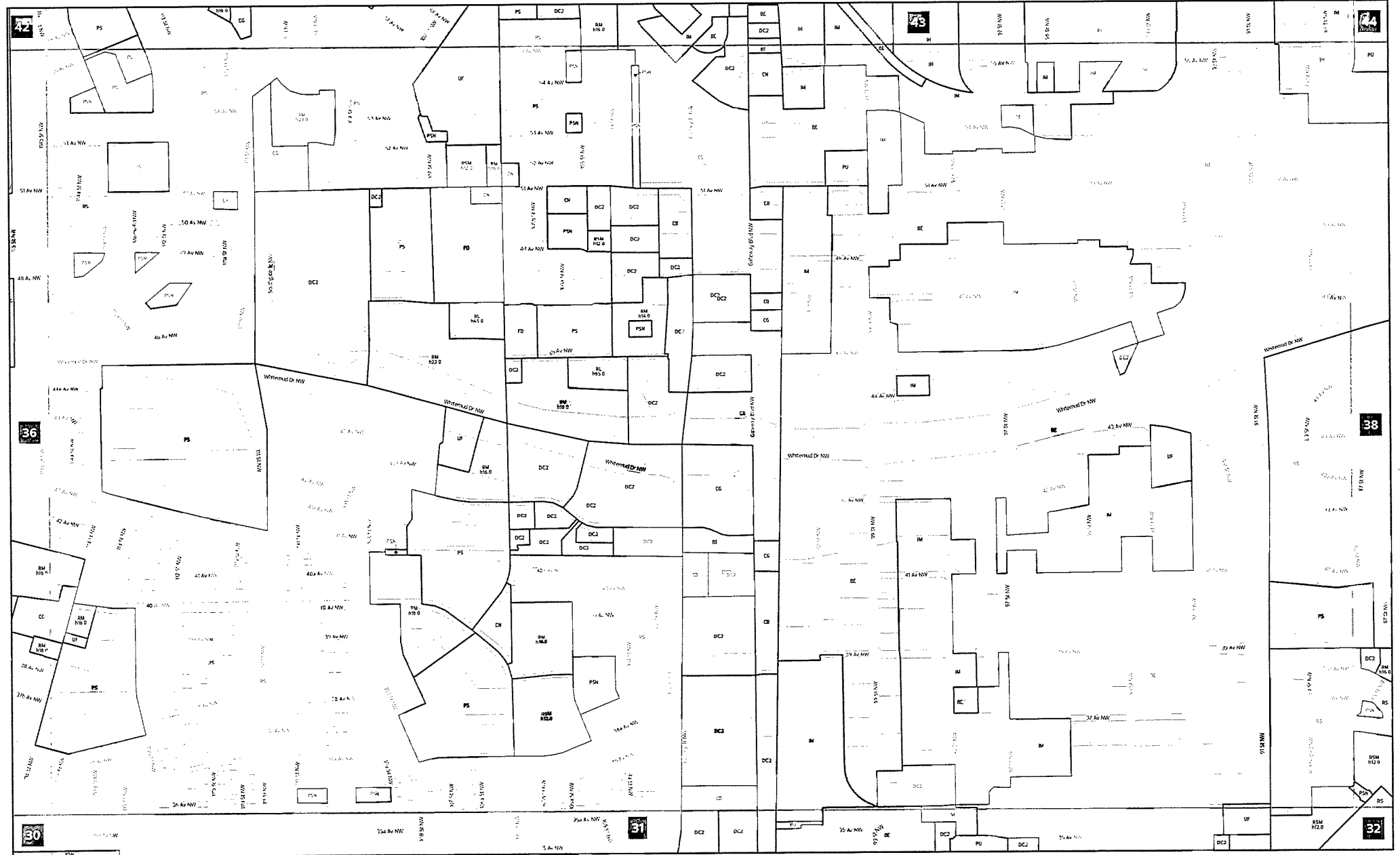


- Proposed Zoning
- Titled Lot
- City of Edmonton Boundary
- Map Number



Map Number: 36

Charter Bylaw 21001 Schedule 'A' - Zoning Map




Proposed Zoning

Titled Lot

City of Edmonton Boundary

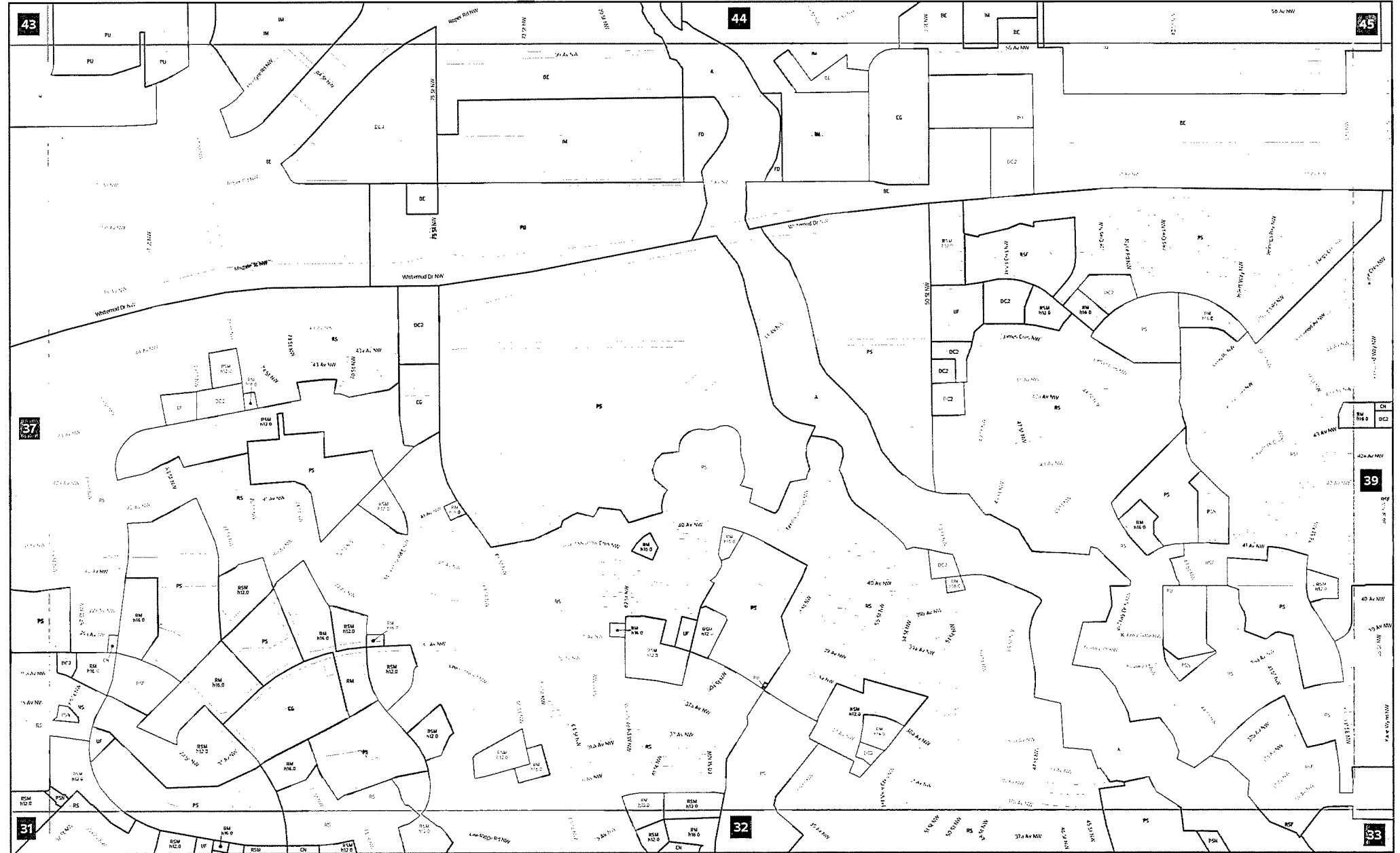
Map Number



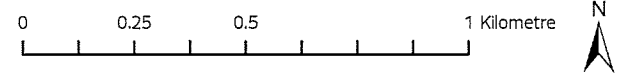
Map Number: 37

Charter Bylaw 21001

Schedule 'A' - Zoning Map

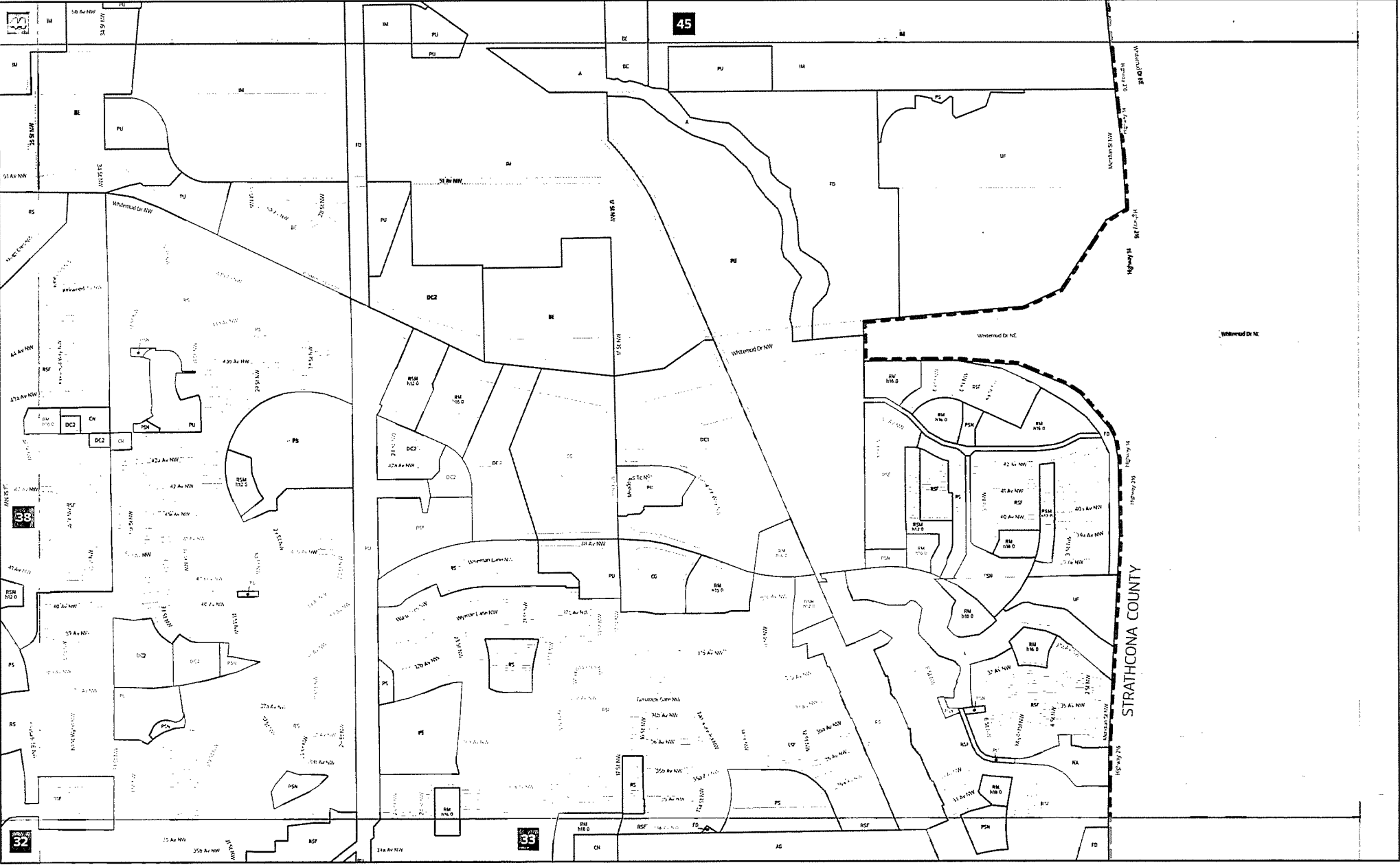


- Proposed Zoning
- Titled Lot
- City of Edmonton Boundary
- 38 Map Number

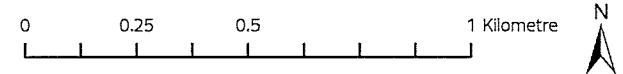


Charter Bylaw 21001

Schedule 'A' - Zoning Map



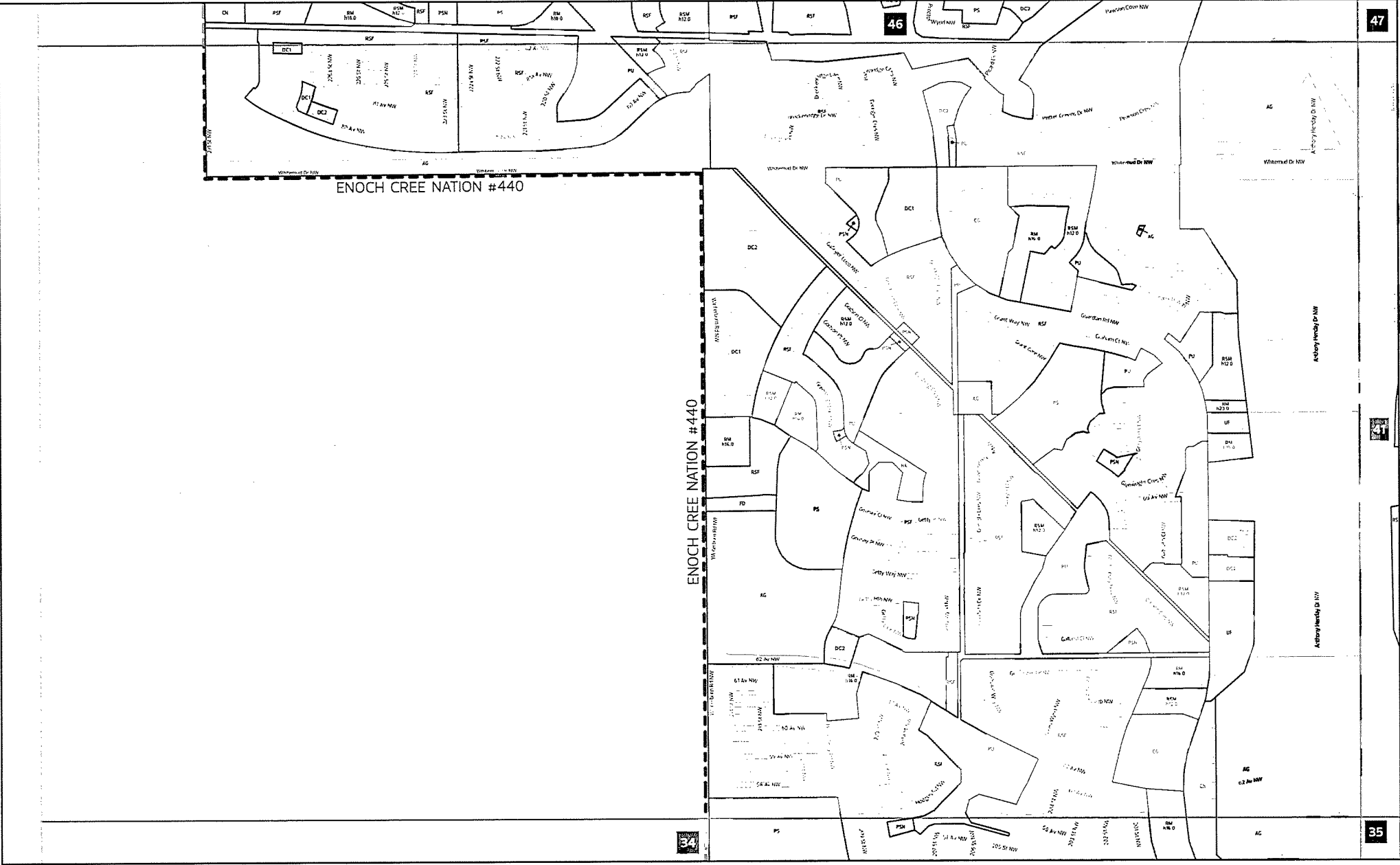
- Proposed Zoning
- Titled Lot
- City of Edmonton Boundary
- Man Number




Map Number: 39

Charter Bylaw 21001

Schedule 'A' – Zoning Map



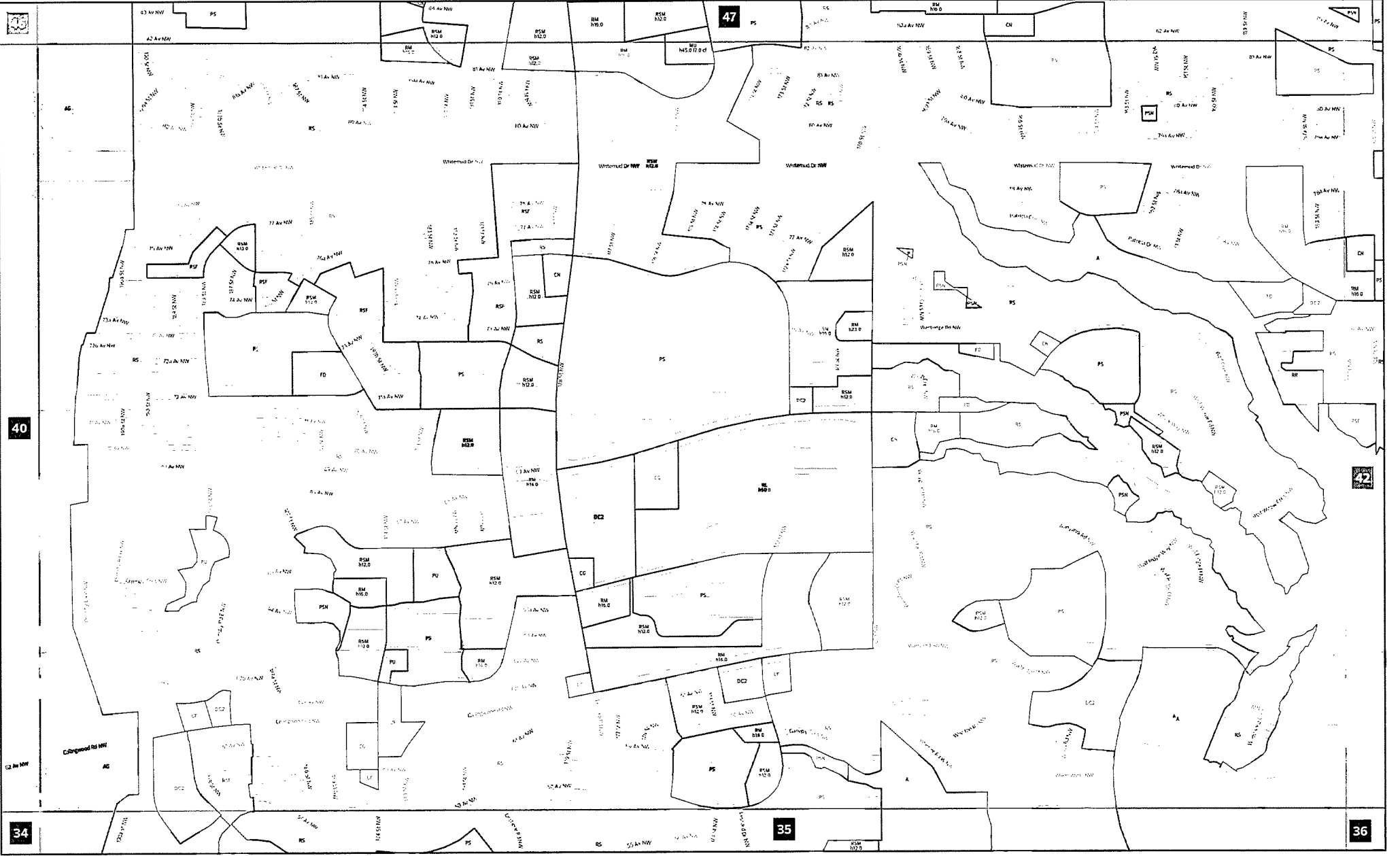
- Proposed Zoning
- Titled Lot
- City of Edmonton Boundary
- Man Number




Map Number: 40

Charter Bylaw 21001

Schedule 'A' – Zoning Map

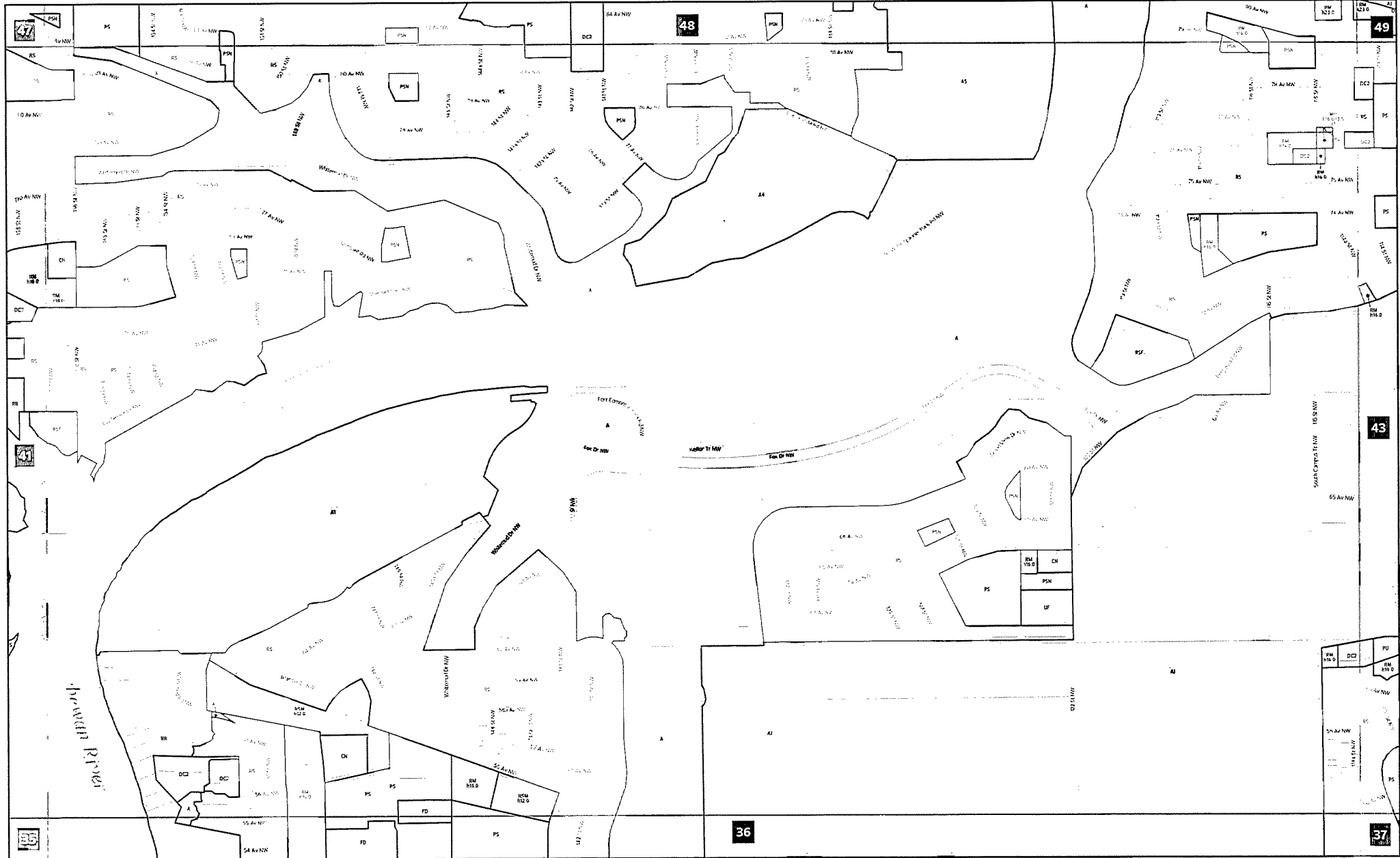


- Proposed Zoning
- Titled Lot
- City of Edmonton Boundary
- Map Number




Map Number: 41

Charter Bylaw 21001 Schedule 'A' - Zoning Map

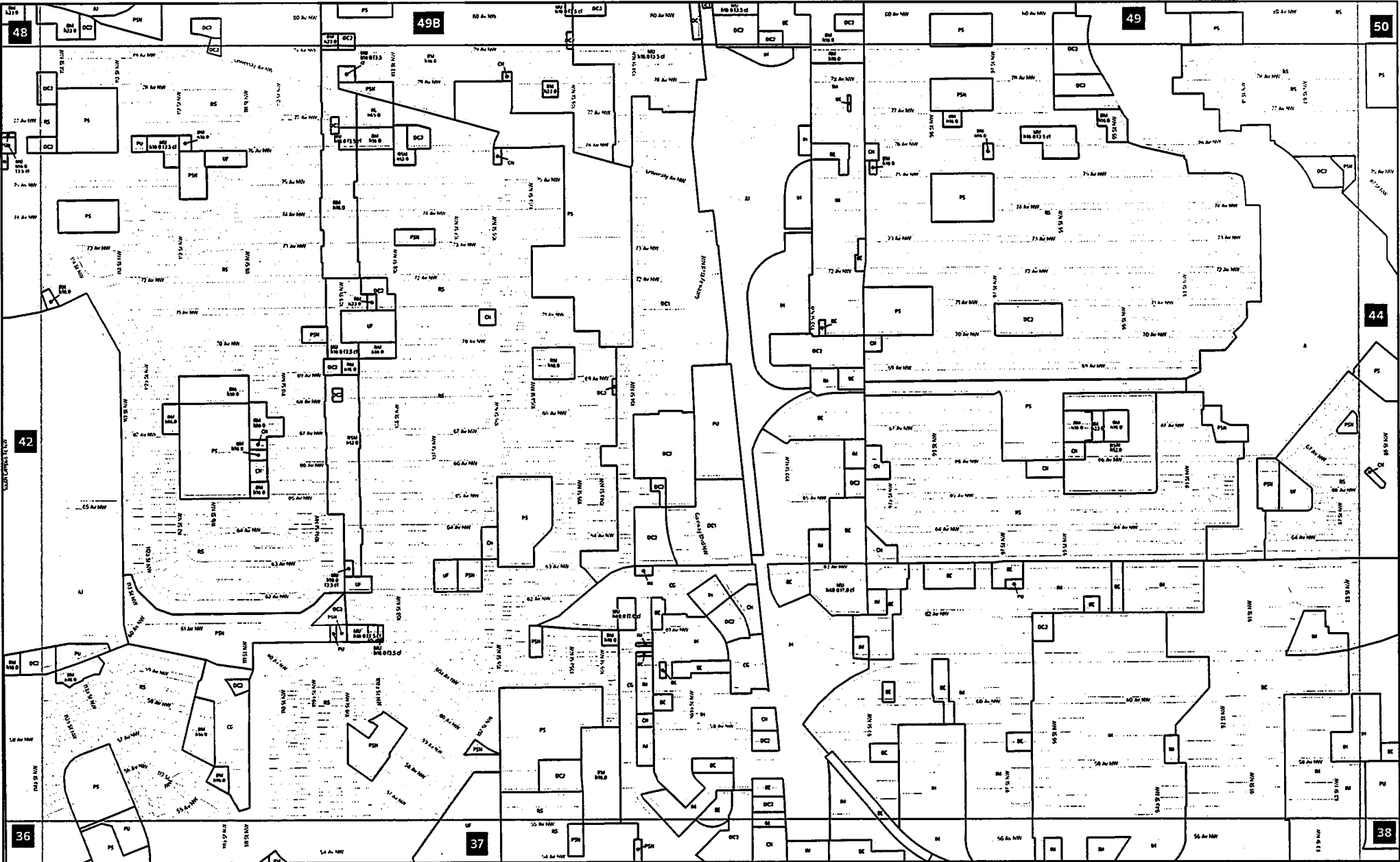


- Proposed Zoning
- Titled Lot
- City of Edmonton Boundary
- Map Number



Map Number: 42

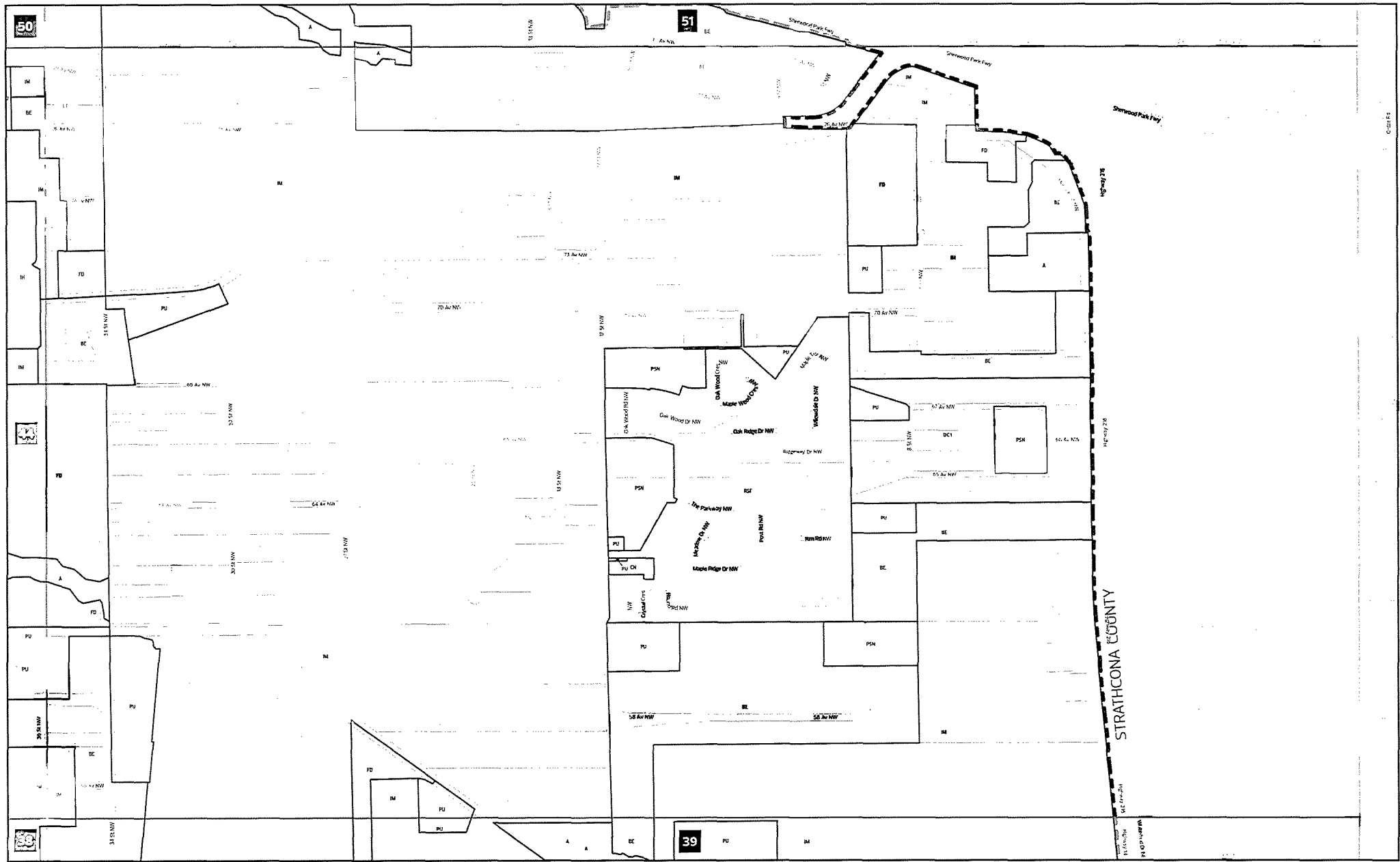
Charter Bylaw 21001 Schedule 'A' – Zoning Map




- Proposed Zoning
- Titled Lot
- City of Edmonton Boundary
- Map Number



Charter Bylaw 21001 Schedule 'A' - Zoning Map



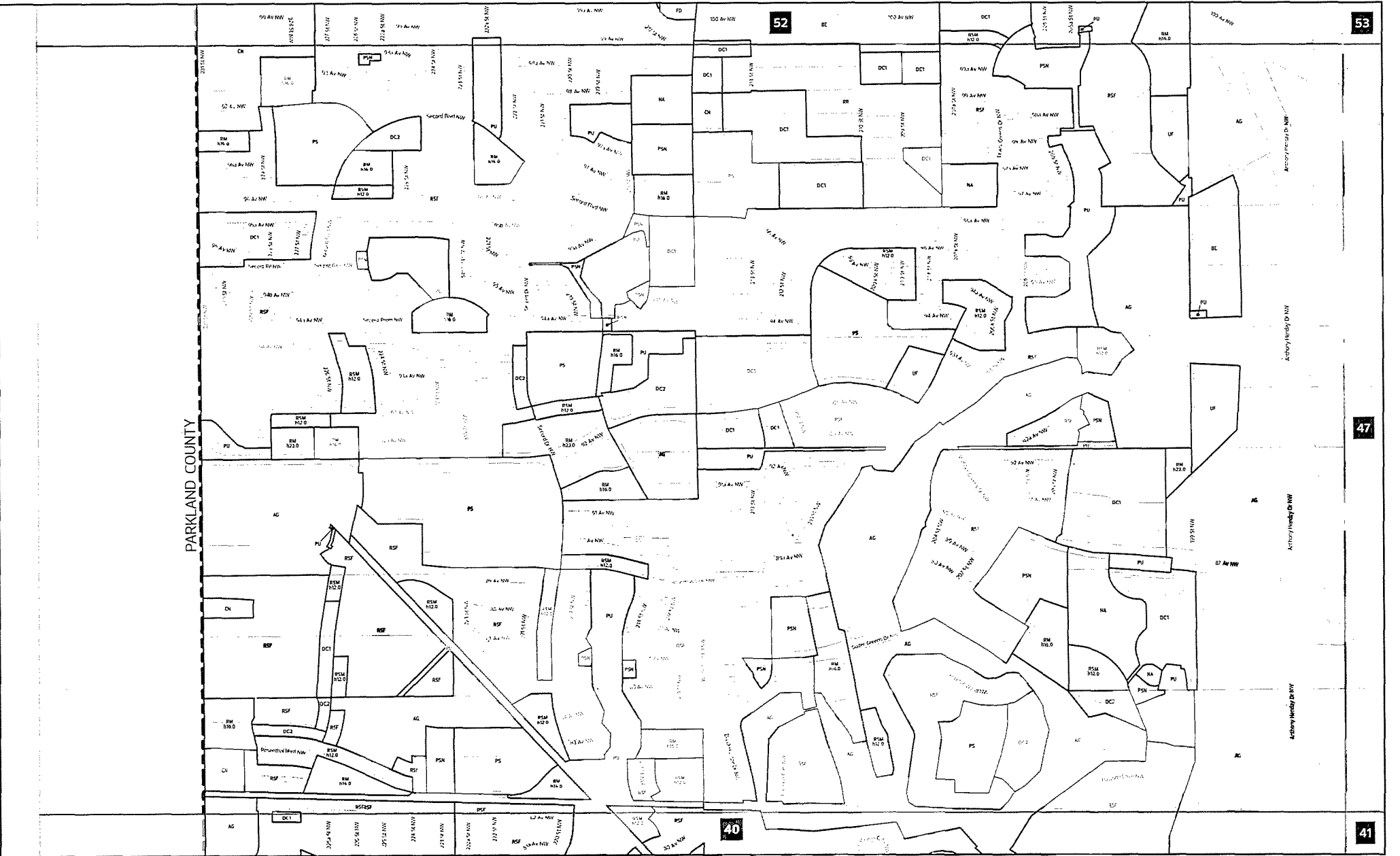
- Proposed Zoning
- Titled Lot
- City of Edmonton Boundary
- Map Number




Map Number: 45

Charter Bylaw 21001

Schedule 'A' - Zoning Map

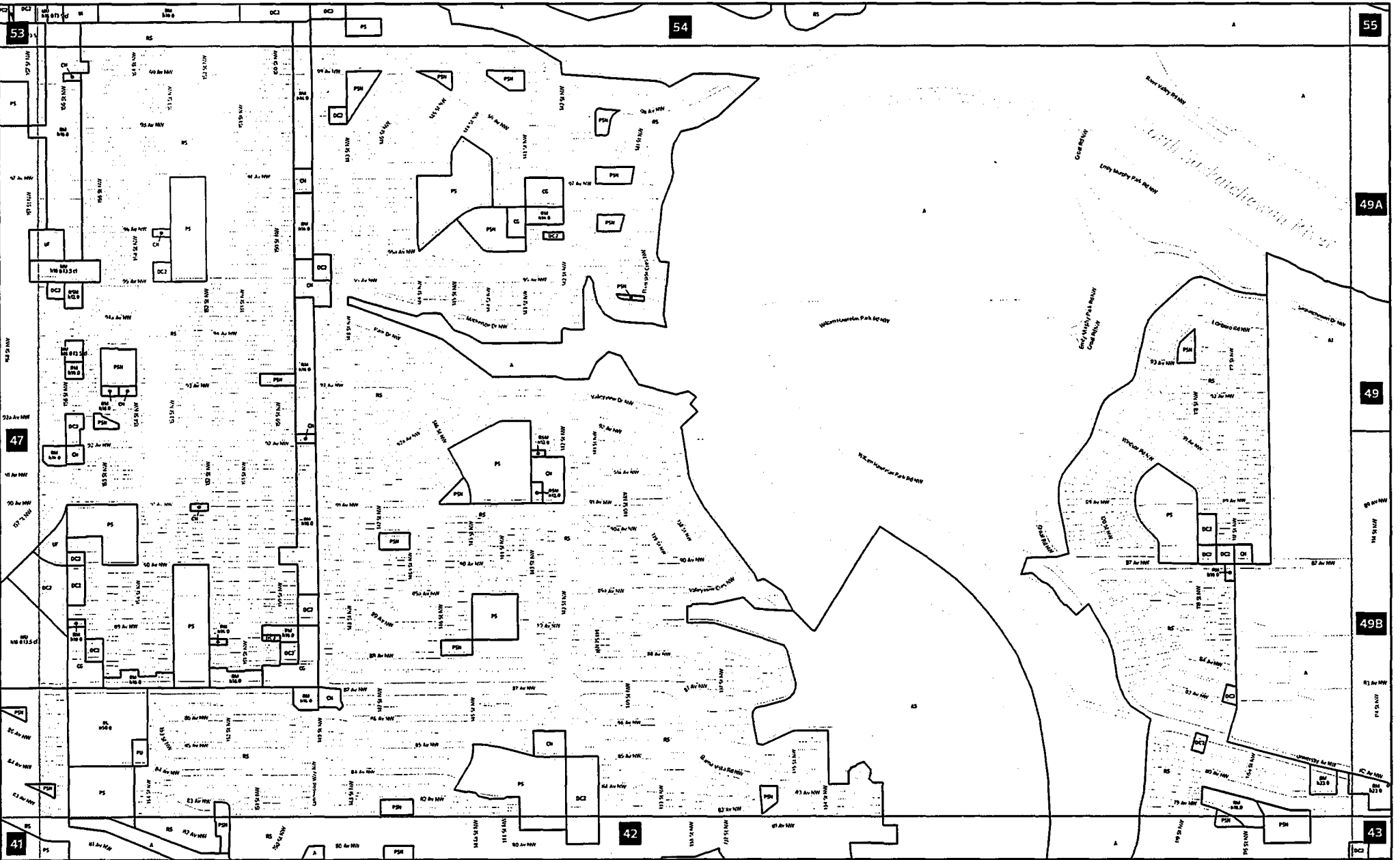


- Proposed Zoning
- Titled Lot
- City of Edmonton Boundary
- Map Number




Map Number: 46

Charter Bylaw 21001 Schedule 'A' - Zoning Map

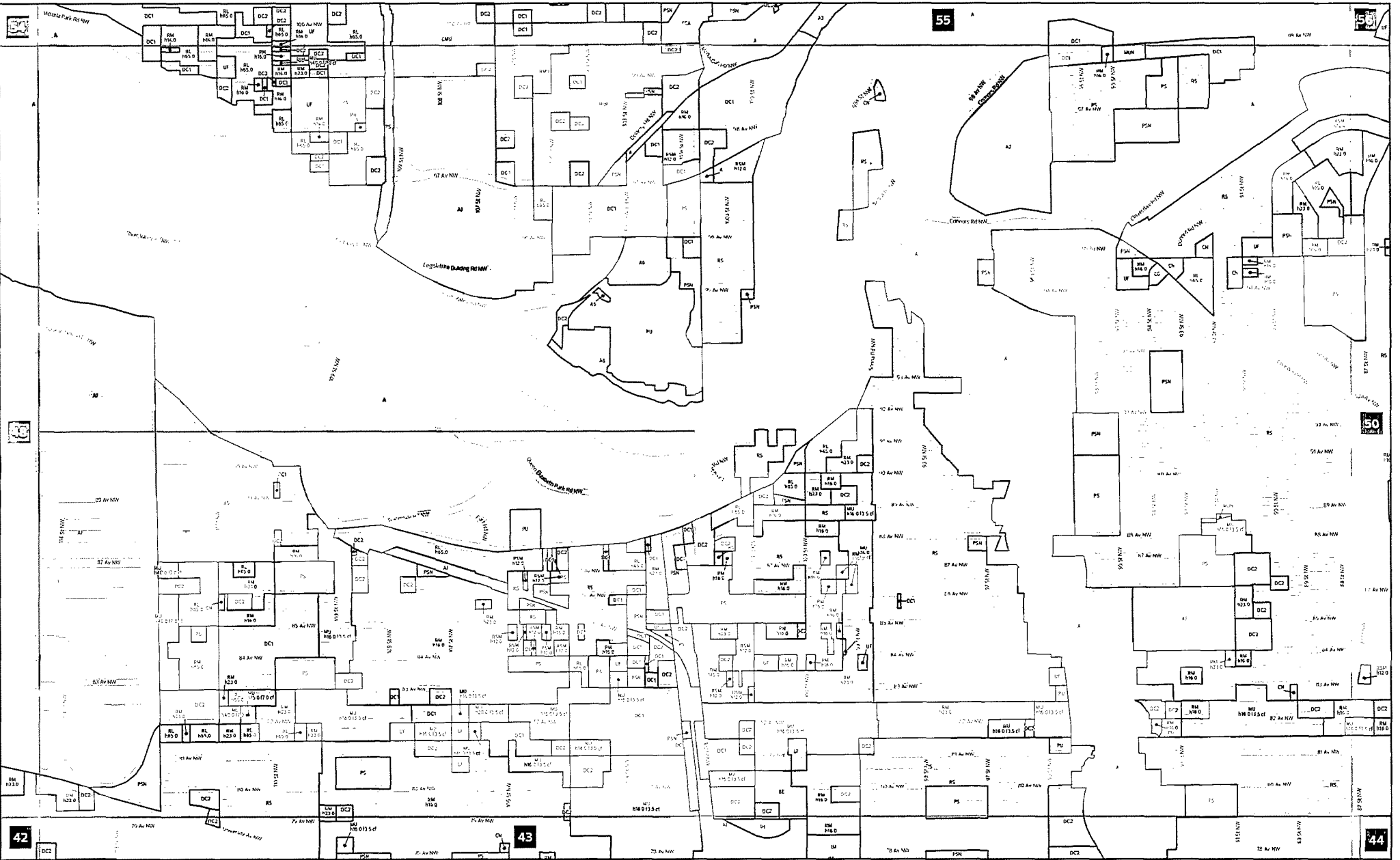


- Proposed Zoning
- Titled Lot
- City of Edmonton Boundary
- Map Number



Map Number: 48

Charter Bylaw 21001 Schedule 'A' - Zoning Map



- Proposed Zoning
- Titled Lot
- City of Edmonton Boundary
- Map Number

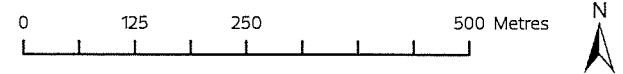


Map Number: 49

Charter Bylaw 21001 Schedule 'A' - Zoning Map

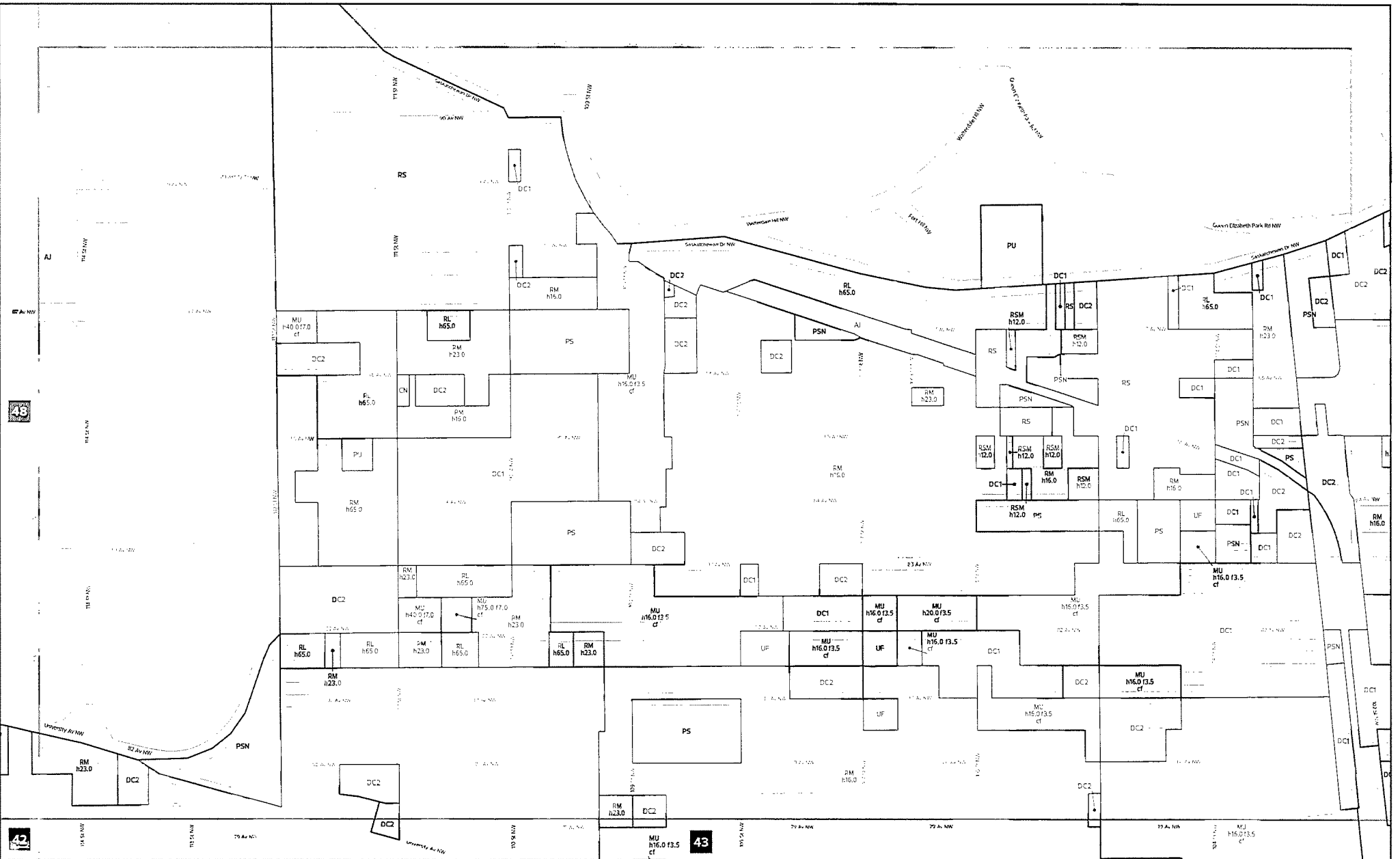


- Proposed Zoning
- Titled Lot
- City of Edmonton Boundary
- Map Number

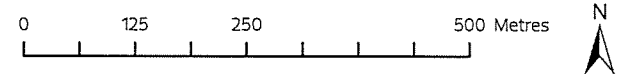


Charter Bylaw 21001

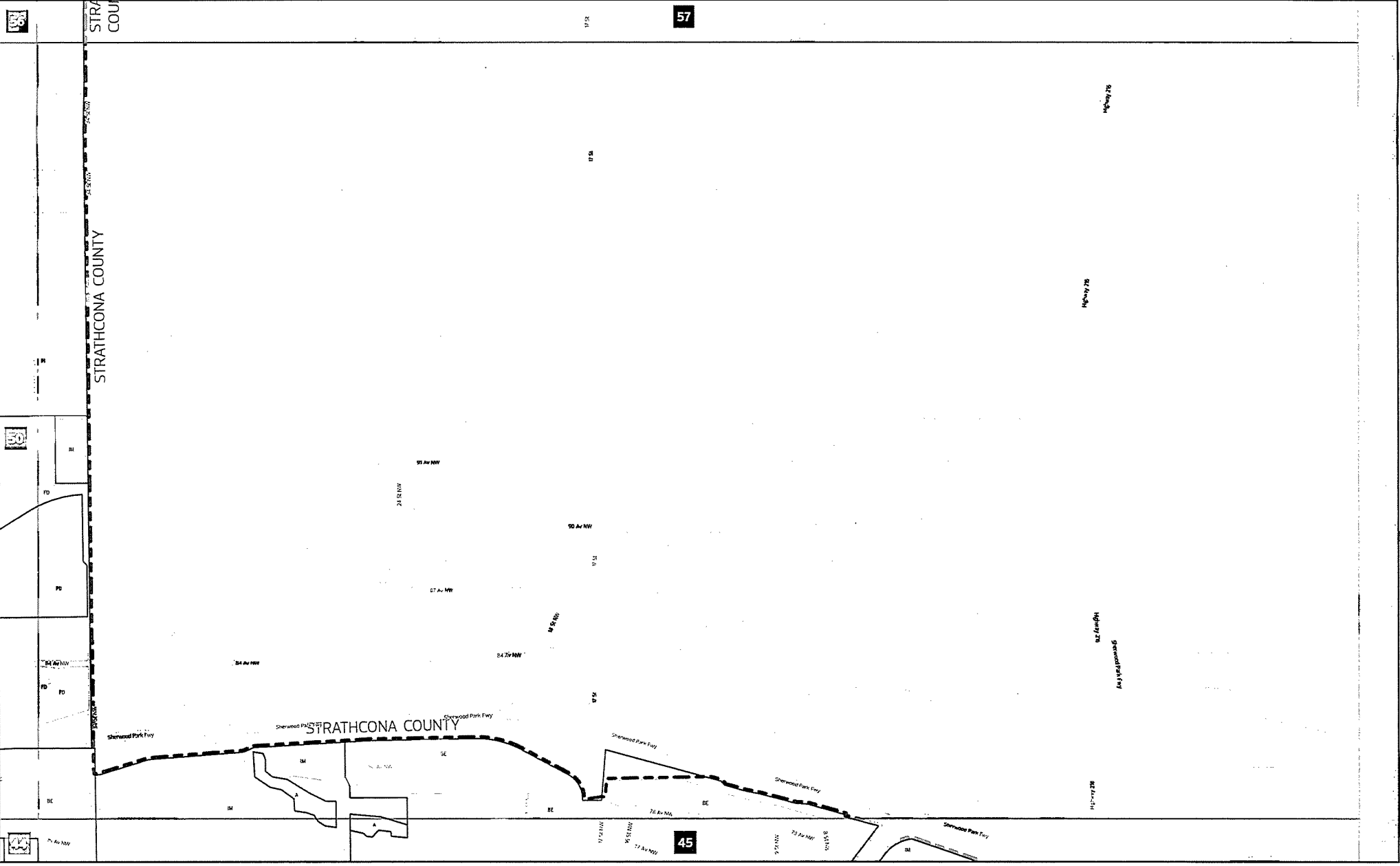
Schedule 'A' - Zoning Map



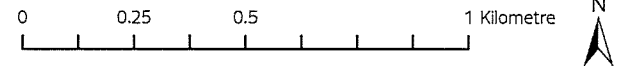
- Proposed Zoning
- Titled Lot
- City of Edmonton Boundary
- Map Number



Charter Bylaw 21001 Schedule 'A' - Zoning Map



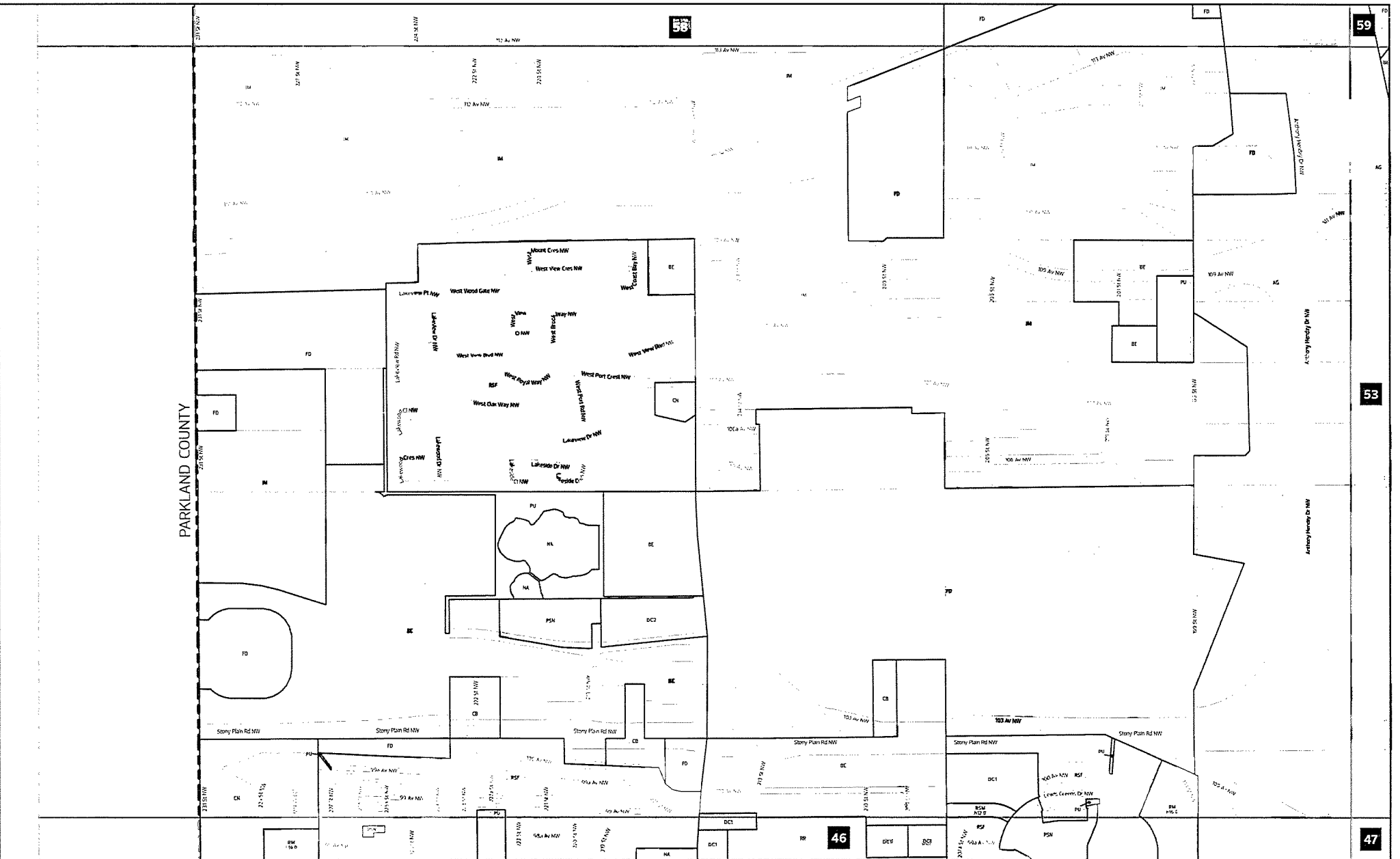
- Proposed Zoning
- Titled Lot
- City of Edmonton Boundary
- Map Number



Map Number: 51

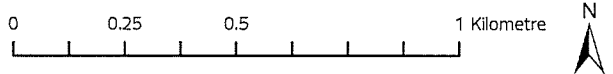
Charter Bylaw 21001

Schedule 'A' - Zoning Map

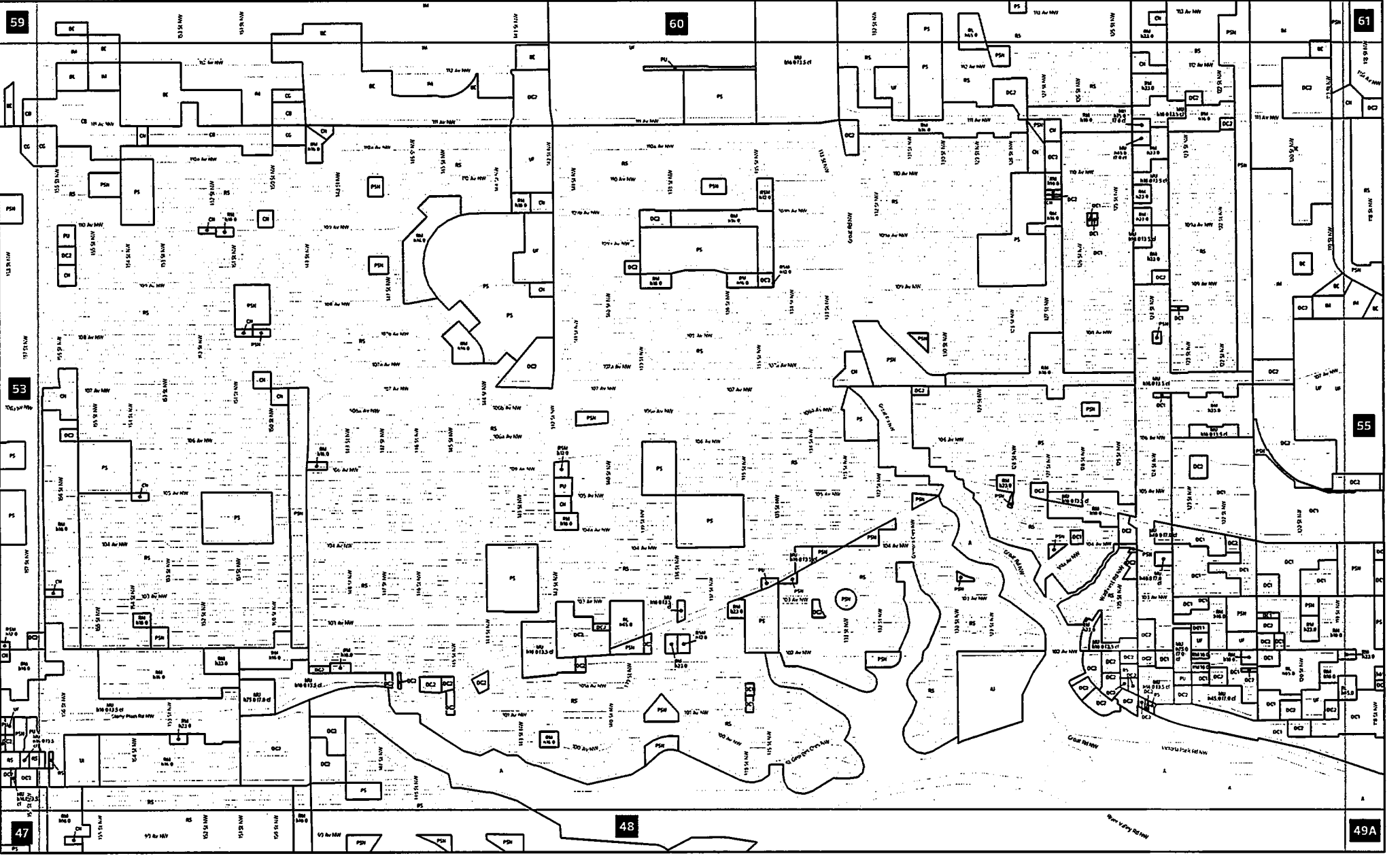


- Proposed Zoning
- Titled Lot
- City of Edmonton Boundary
- Map Number

Map Number: 52

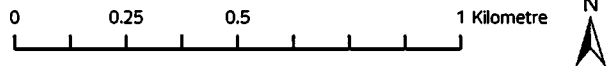


Charter Bylaw 21001 Schedule 'A' – Zoning Map



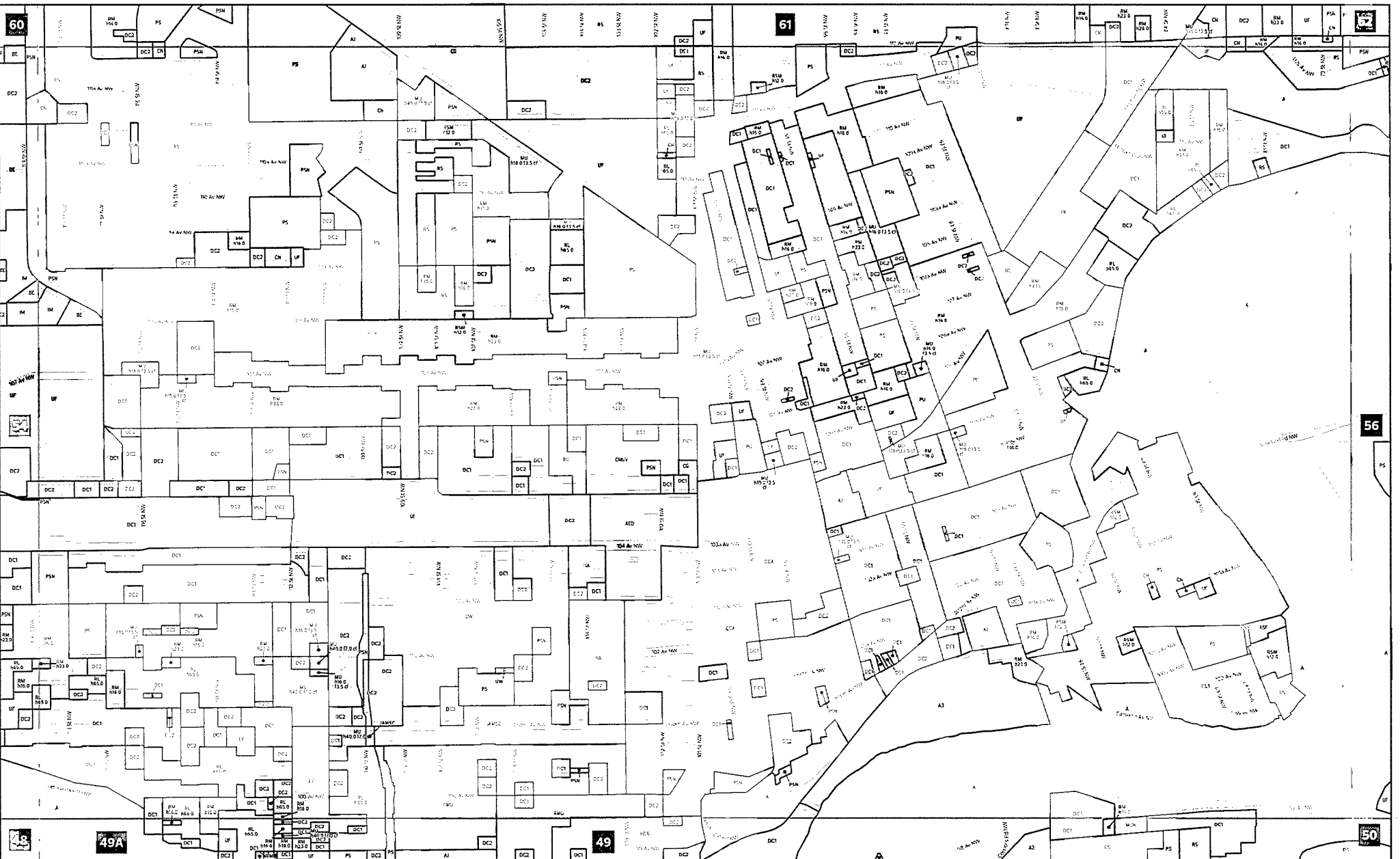
- Proposed Zoning
- Titled Lot
- City of Edmonton Boundary
- Man Number

Map Number: 54




Charter Bylaw 21001

Schedule 'A' - Zoning Map



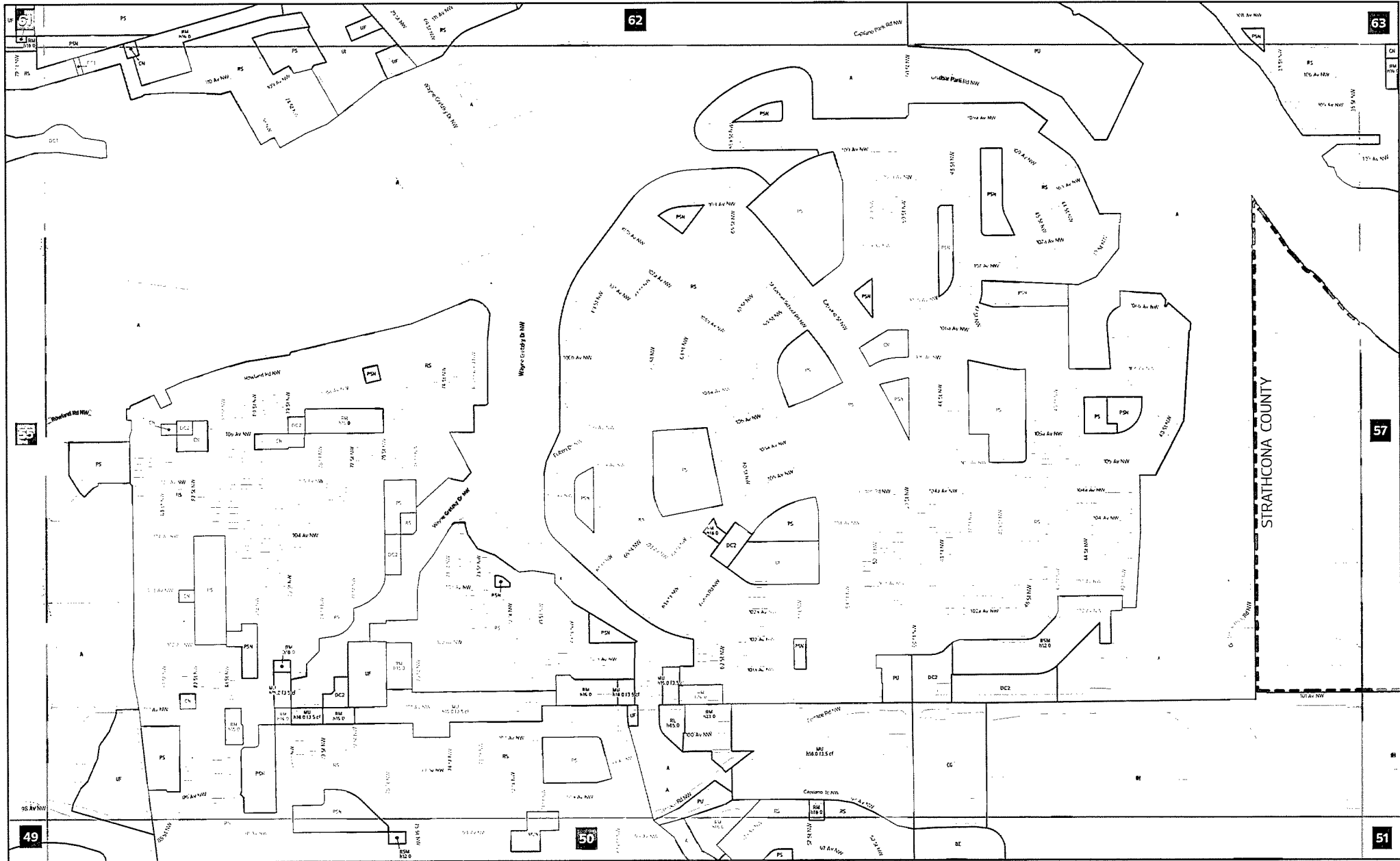
- Proposed Zoning
- Titled Lot
- City of Edmonton Boundary
- Map Number



Map Number: 55

Charter Bylaw 21001

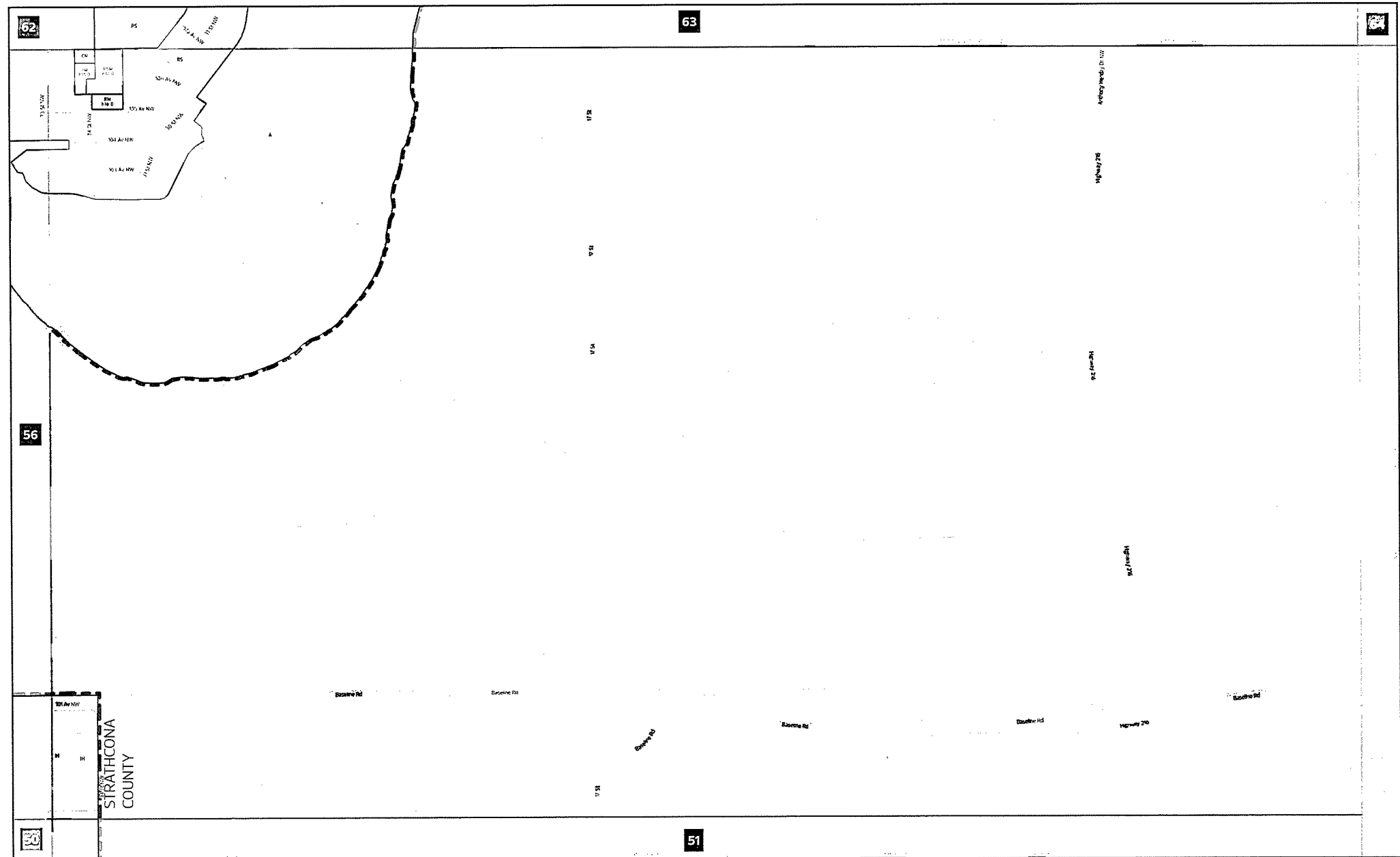
Schedule 'A' - Zoning Map







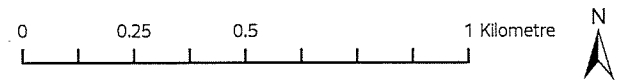
- Proposed Zoning
- Titled Lot
- City of Edmonton Boundary
- Map Number

Map Number: 56

Charter Bylaw 21001 Schedule 'A' - Zoning Map



-  Proposed Zoning
-  Titled Lot
-  City of Edmonton Boundary
-  Map Number

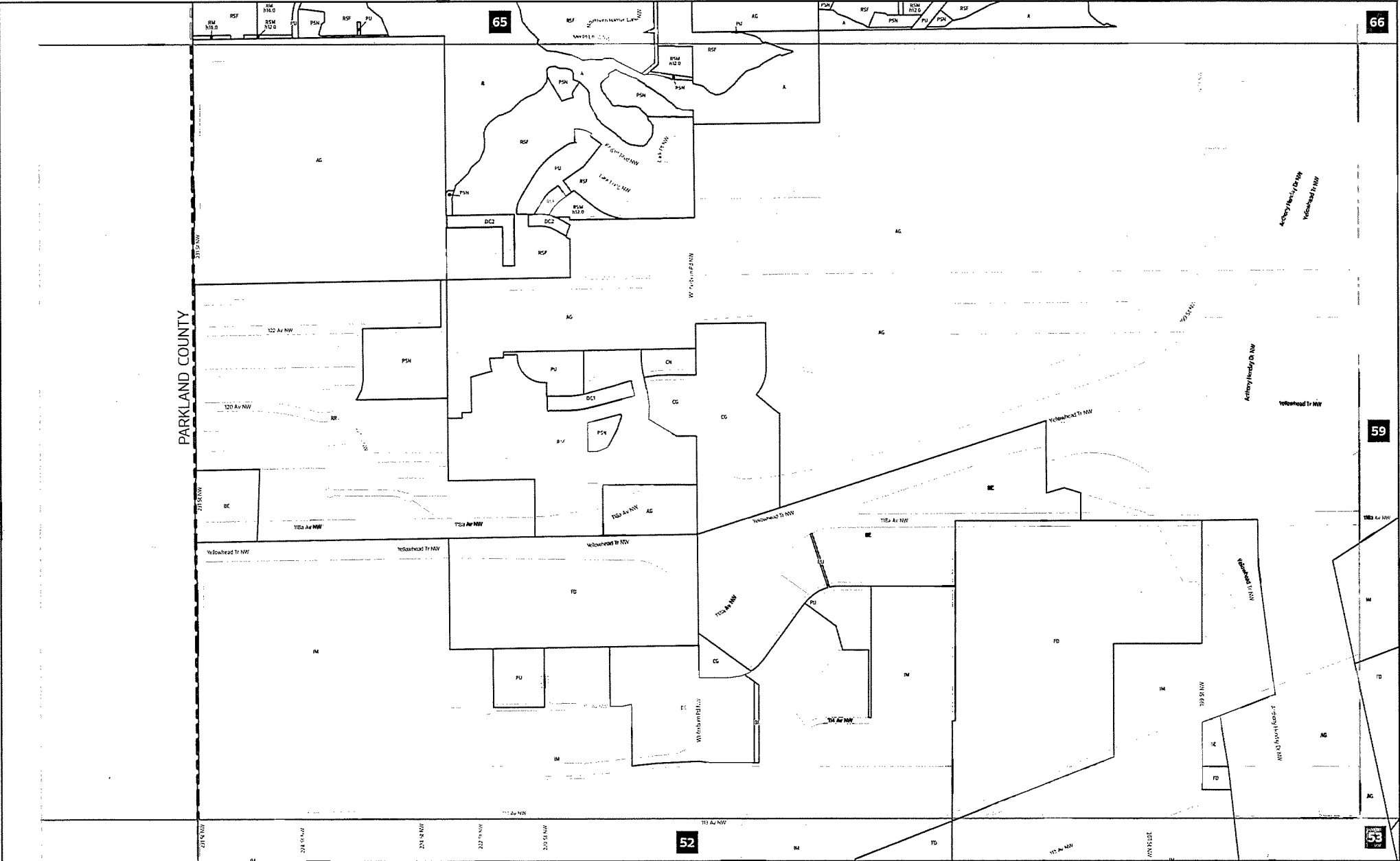


Map Number: 57

City of Edmonton
Urban Planning and Economy
Map Last Updated: October 2023


Charter Bylaw 21001

Schedule 'A' - Zoning Map



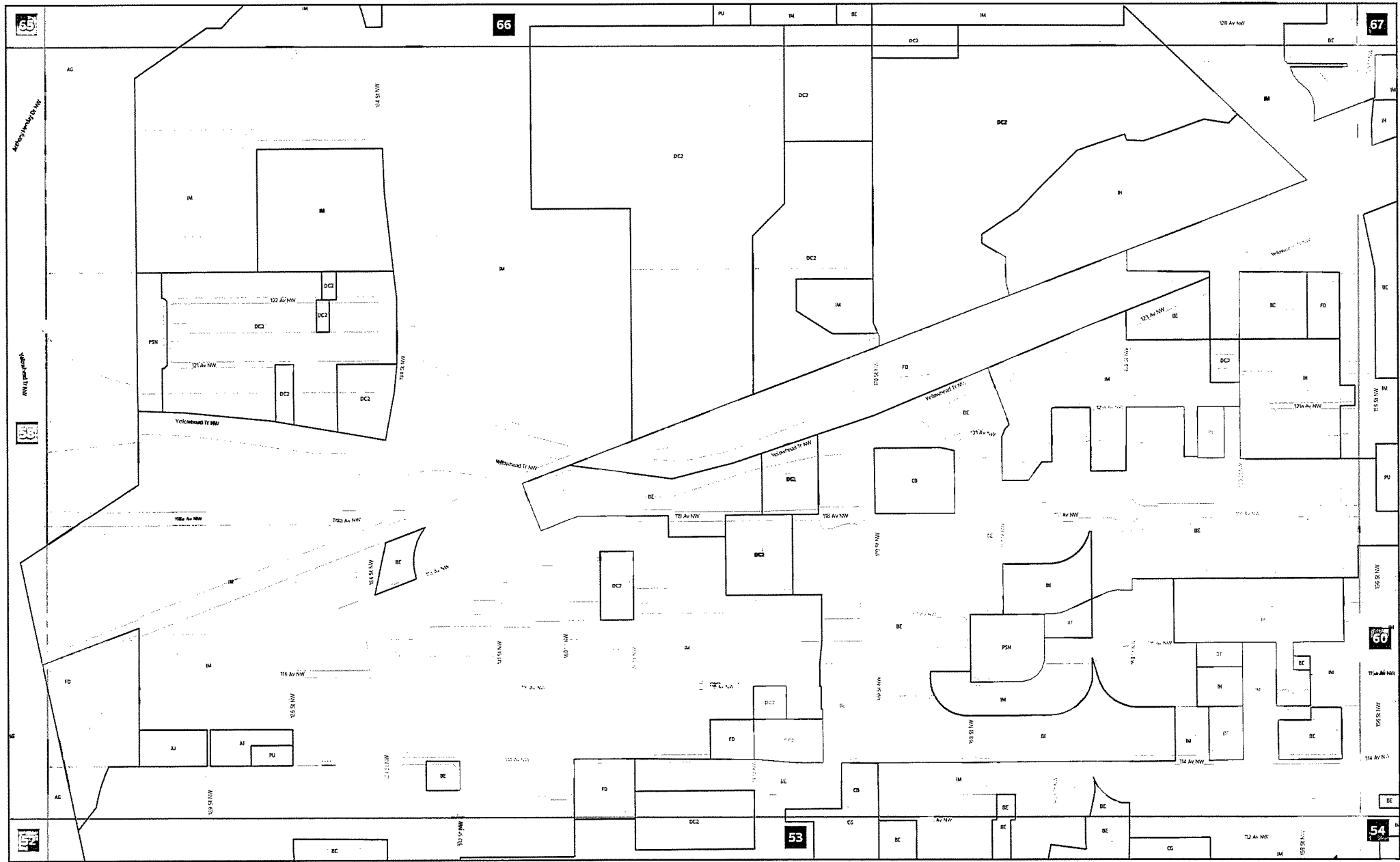
- Proposed Zoning
- Titled Lot
- City of Edmonton Boundary
- Map Number

Map Number: 58




Charter Bylaw 21001

Schedule 'A' - Zoning Map



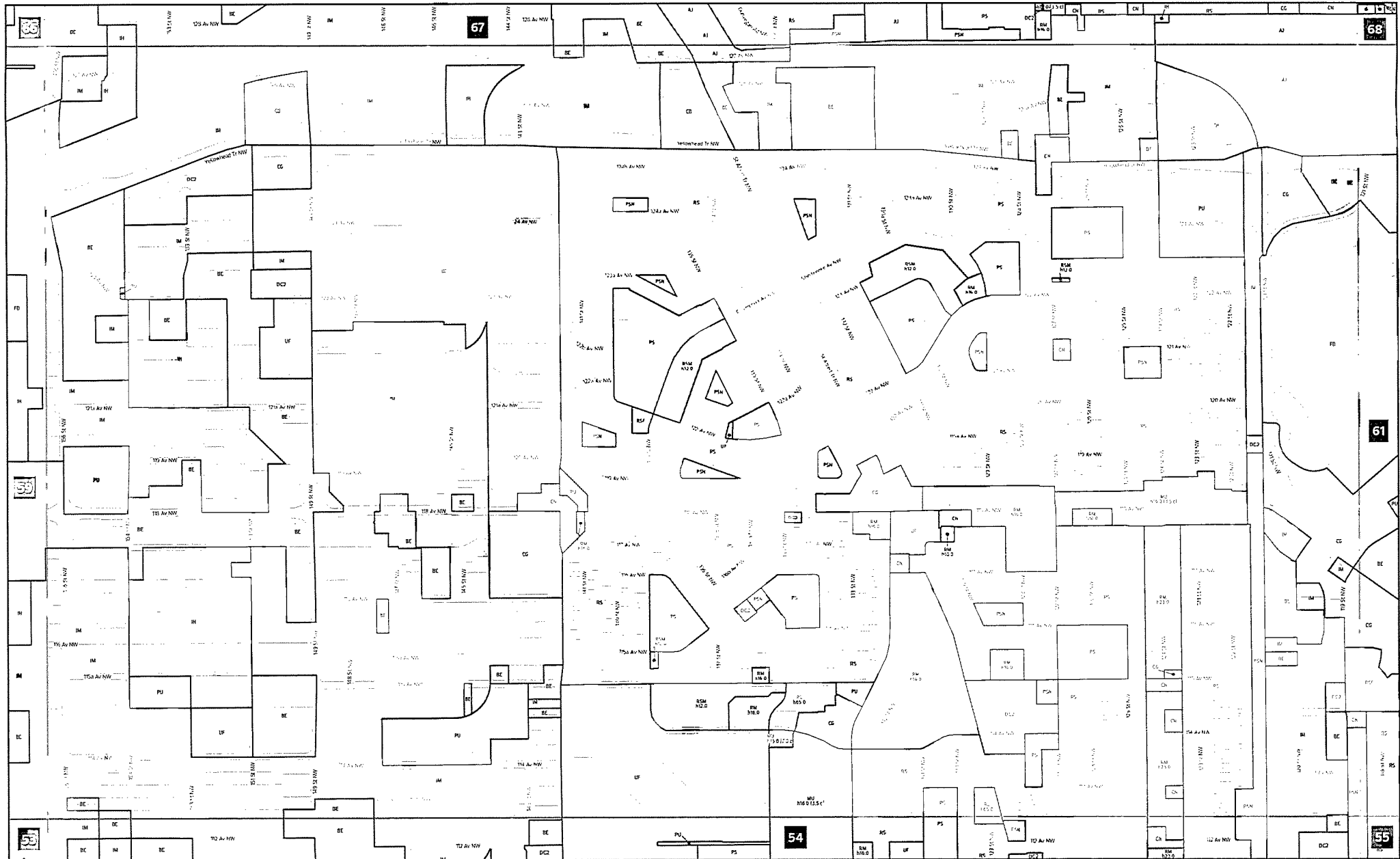
- Proposed Zoning
- Titled Lot
- City of Edmonton Boundary
- Map Number




Map Number: 59

Charter Bylaw 21001

Schedule 'A' - Zoning Map

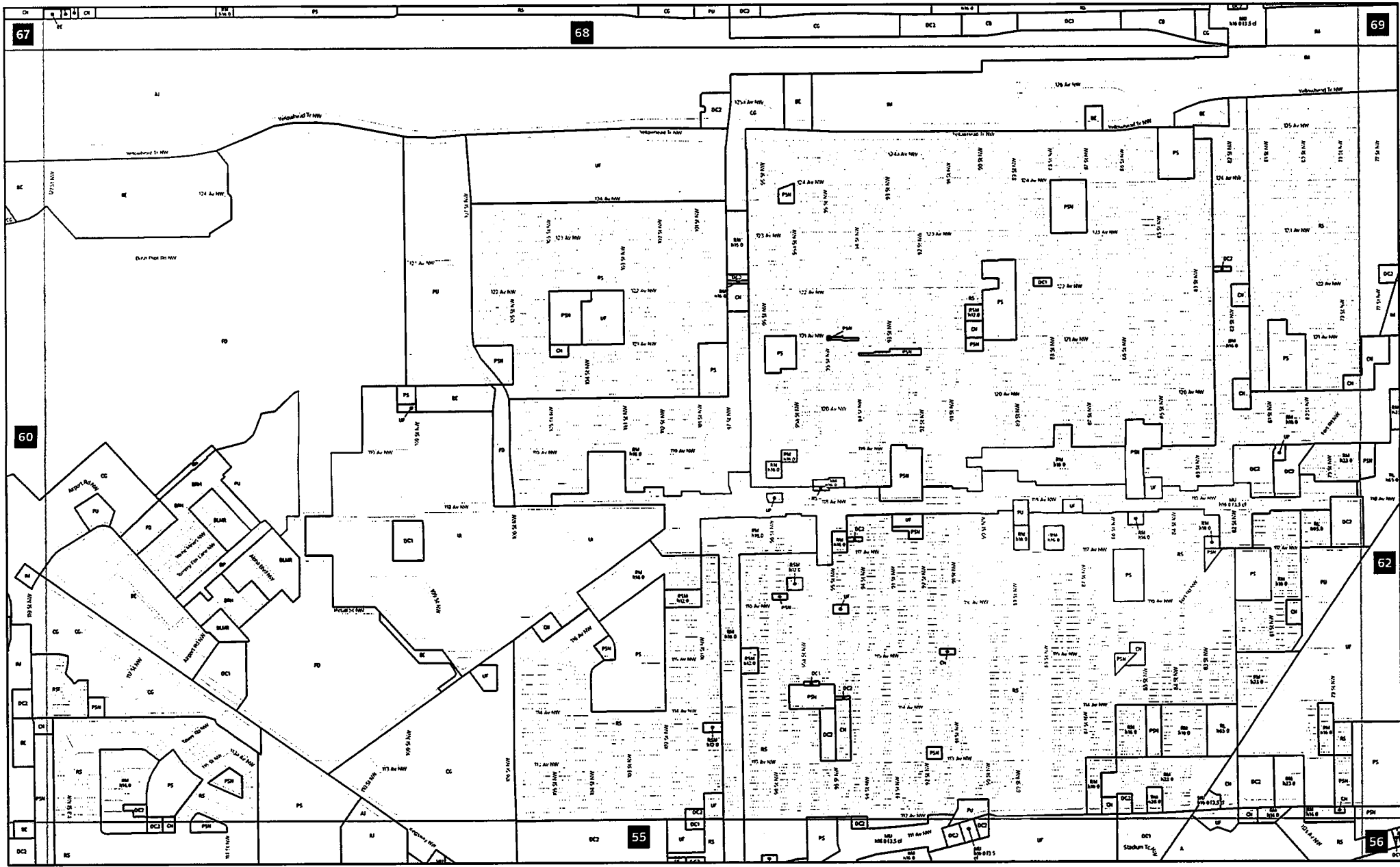


- Proposed Zoning
- Titled Lot
- City of Edmonton Boundary
- Map Number




Map Number: 60

Charter Bylaw 21001 Schedule 'A' - Zoning Map

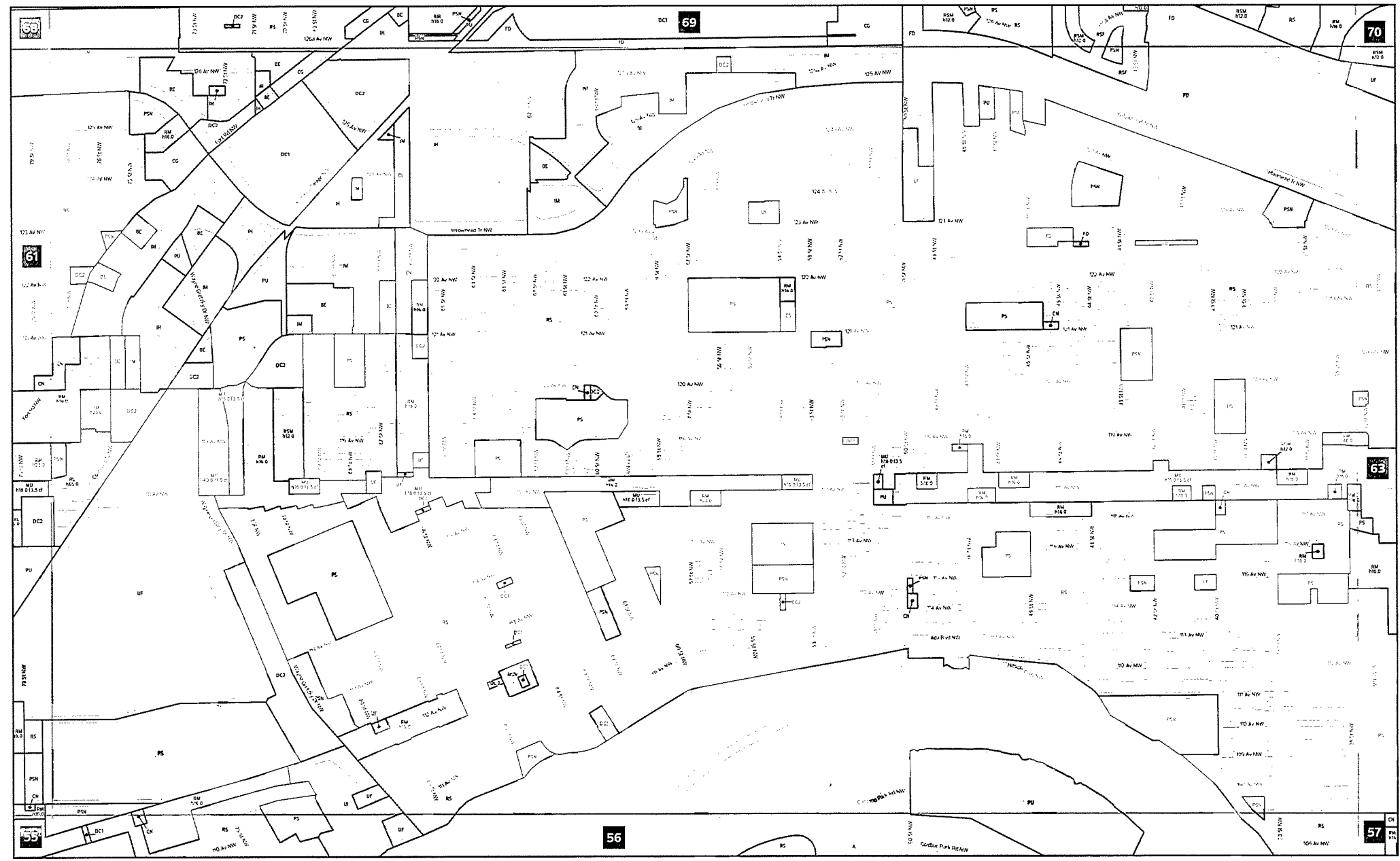


- Proposed Zoning
- Titled Lot
- City of Edmonton Boundary
- Map Number




Map Number: 61

Charter Bylaw 21001 Schedule 'A' - Zoning Map



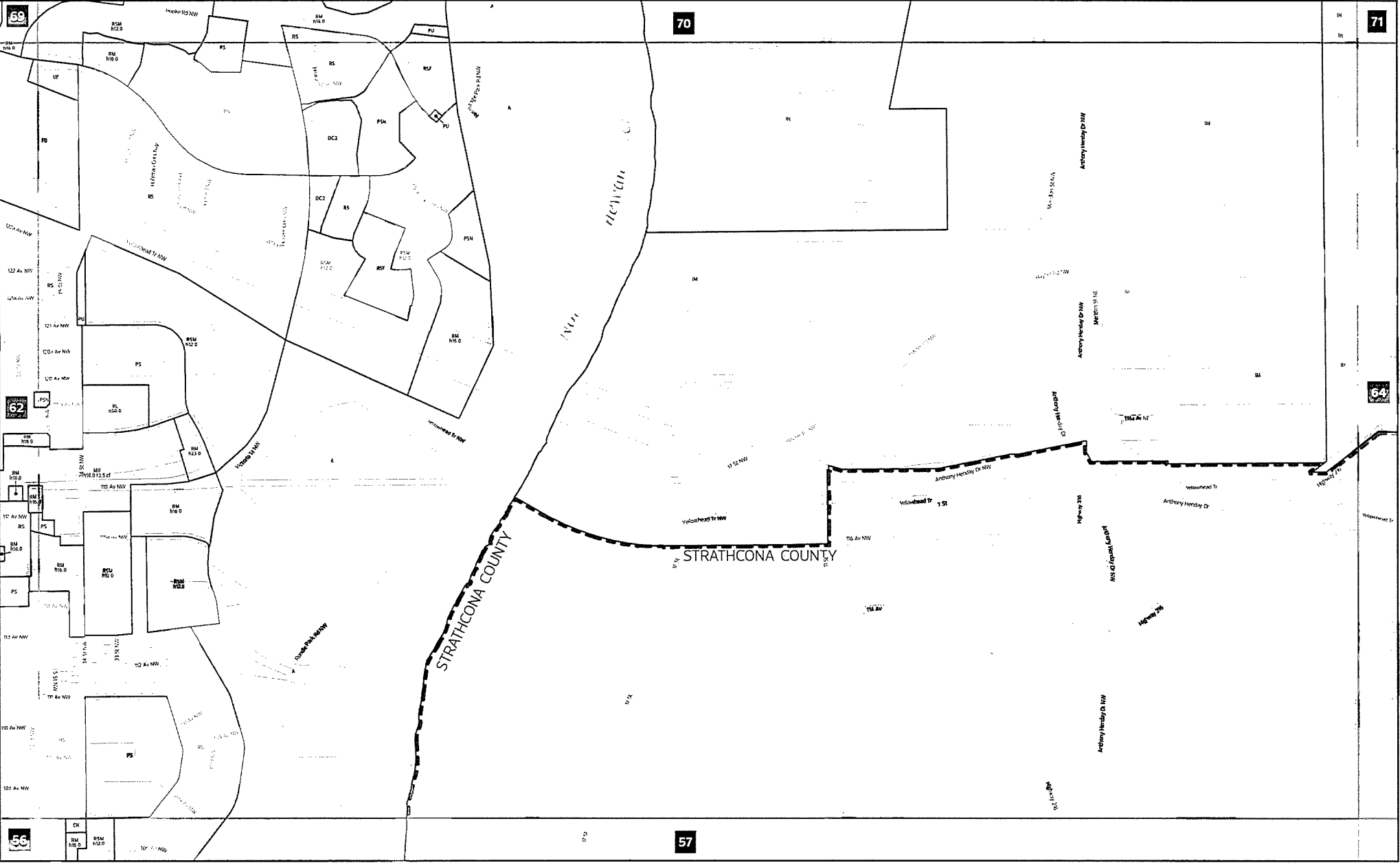
- Proposed Zoning
- Titled Lot
- City of Edmonton Boundary
- Map Number



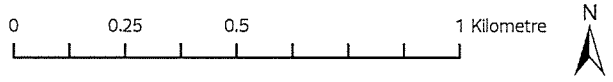
Map Number: 62

City of Edmonton
Urban Planning and Economy
Map Last Updated: October 2023

Charter Bylaw 21001 Schedule 'A' - Zoning Map

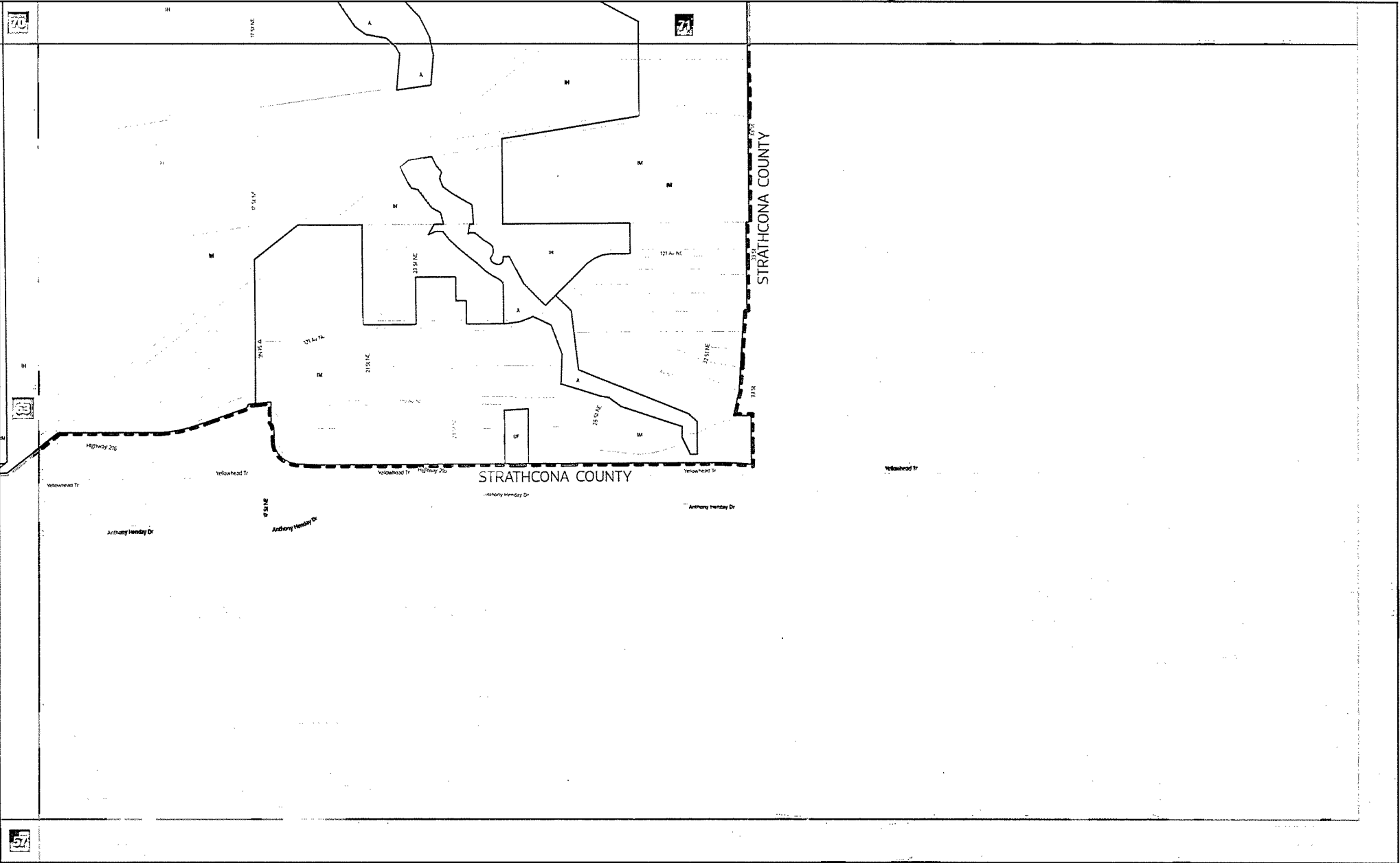


- Proposed Zoning
- Titled Lot
- City of Edmonton Boundary
- Map Number

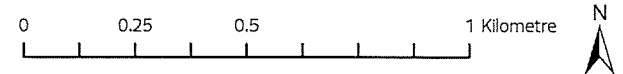


Map Number: 63

Charter Bylaw 21001 Schedule 'A' - Zoning Map



- Proposed Zoning
- Titled Lot
- City of Edmonton Boundary
- Map Number



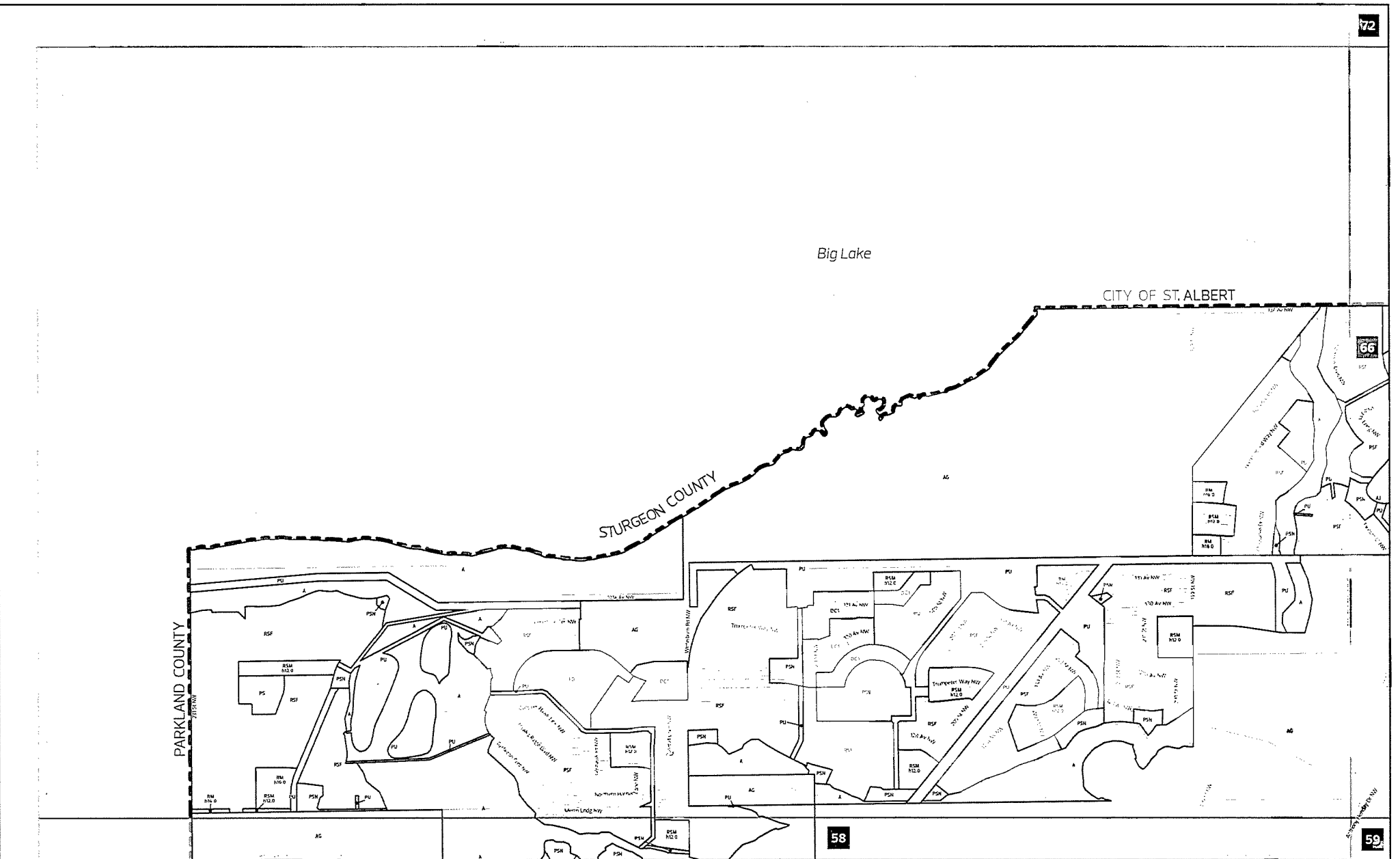
Map Number: 64

Charter Bylaw 21001


Schedule 'A' - Zoning Map



172



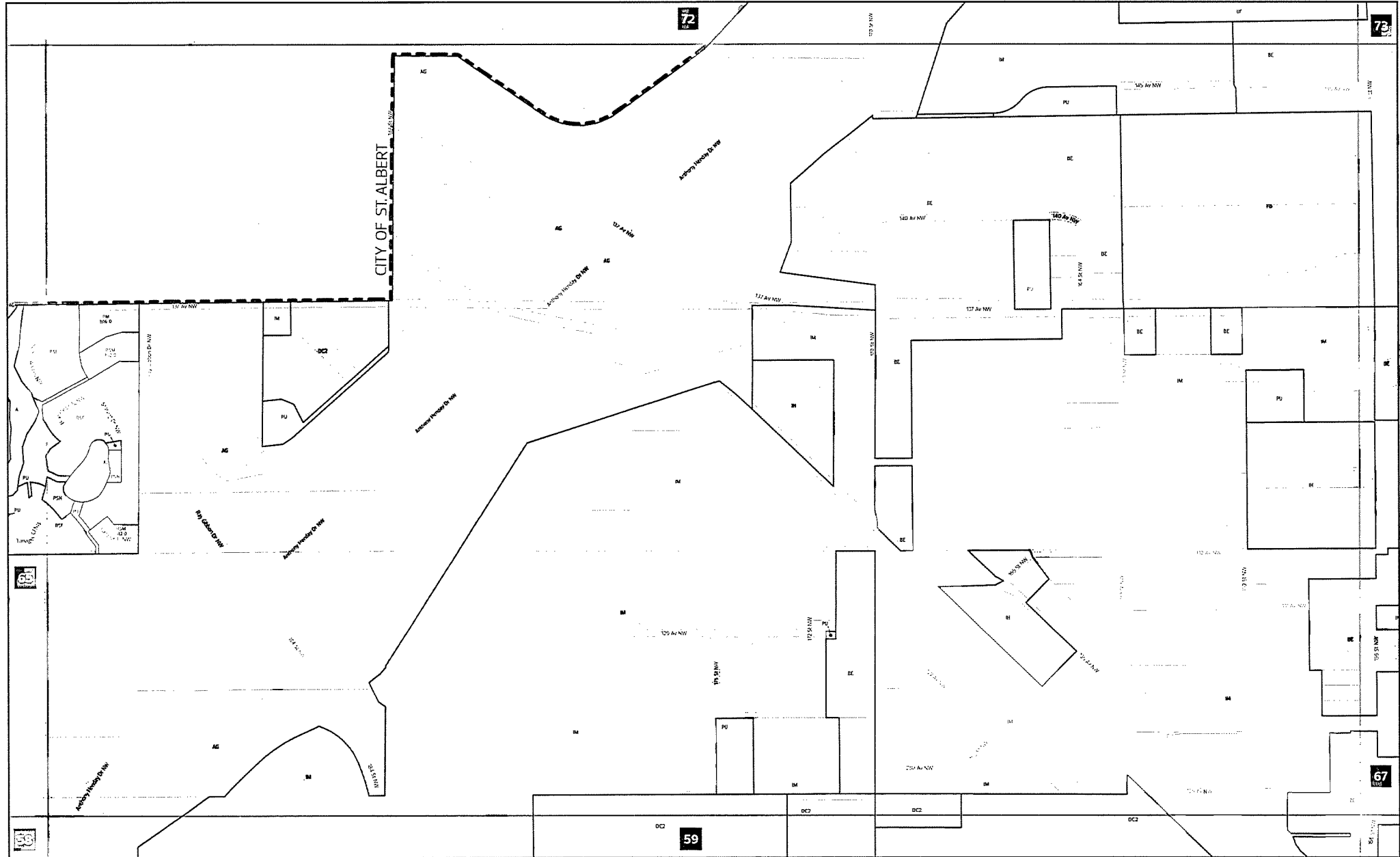
- Proposed Zoning
- Titled Lot
- City of Edmonton Boundary
- Map Number



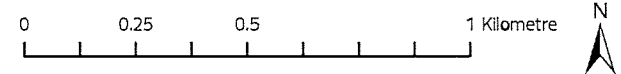
Map Number: 65

City of Edmonton
 Urban Planning and Economy
 Map Last Updated: October 2023

Charter Bylaw 21001 Schedule 'A' - Zoning Map



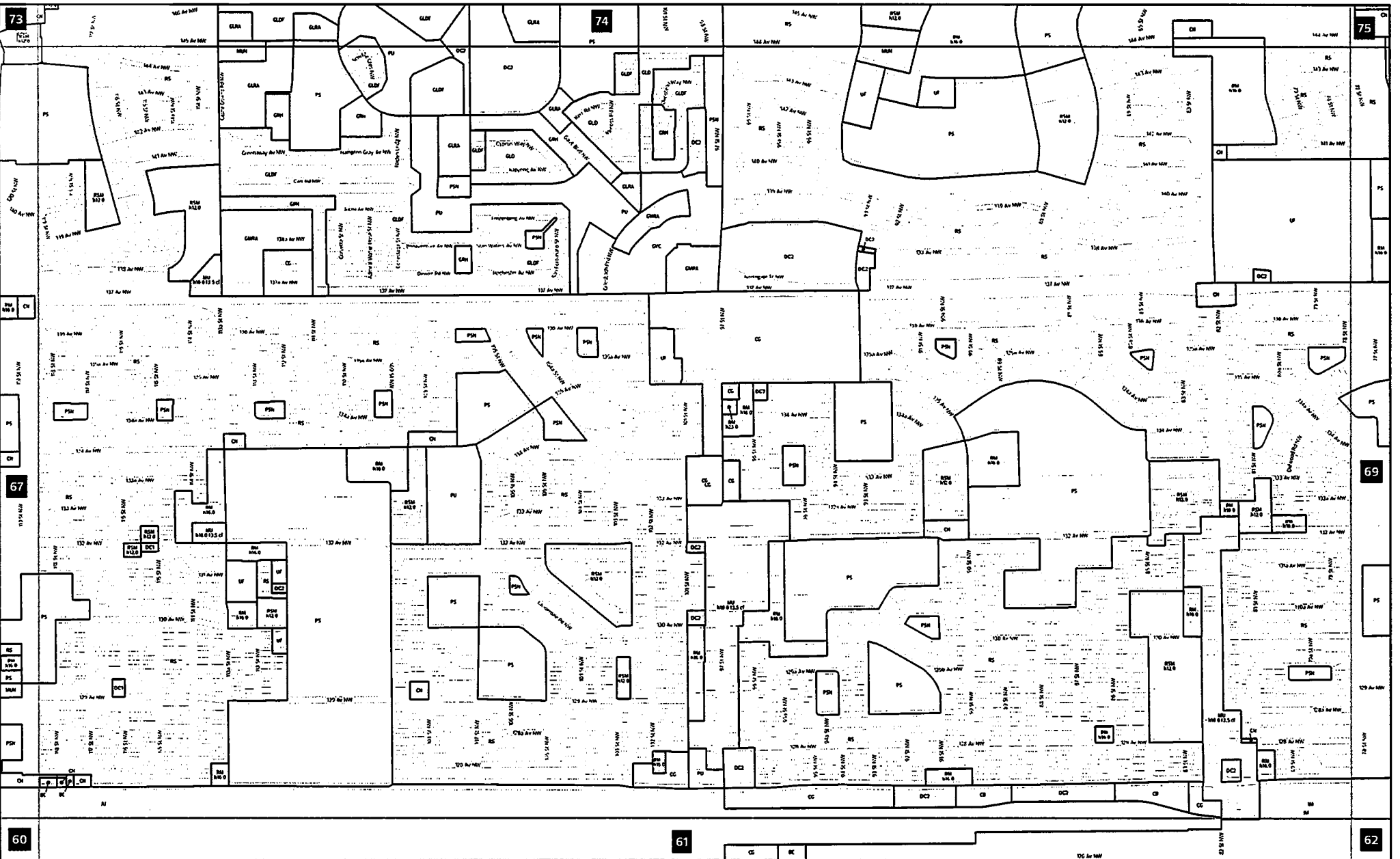
- Proposed Zoning
- Titled Lot
- City of Edmonton Boundary
- Map Number



Map Number: 66

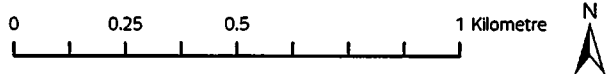
Charter Bylaw 21001

Schedule 'A' - Zoning Map

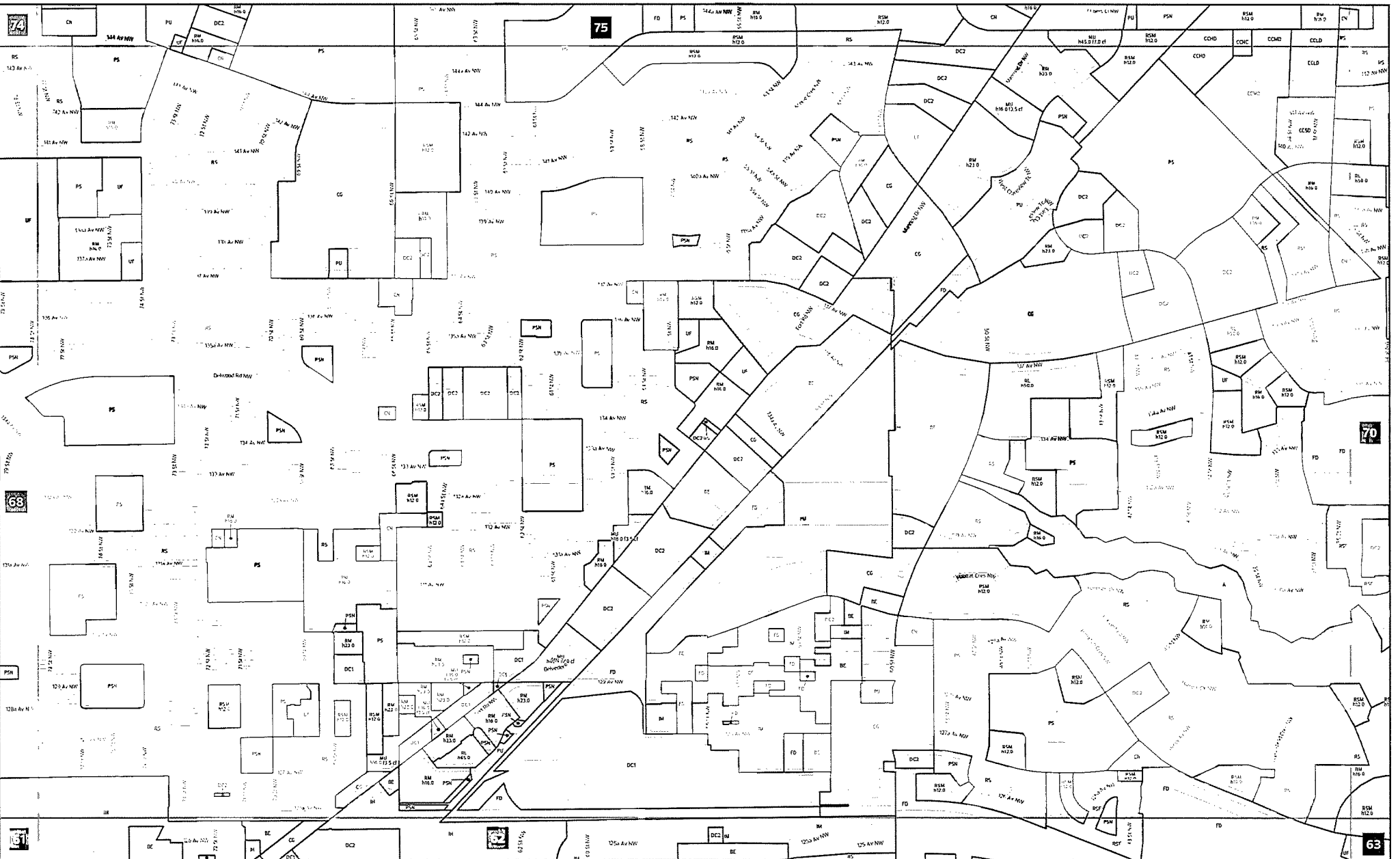


- Proposed Zoning
- Titled Lot
- City of Edmonton Boundary
- Map Number


Map Number: 68



Charter Bylaw 21001 Schedule 'A' - Zoning Map



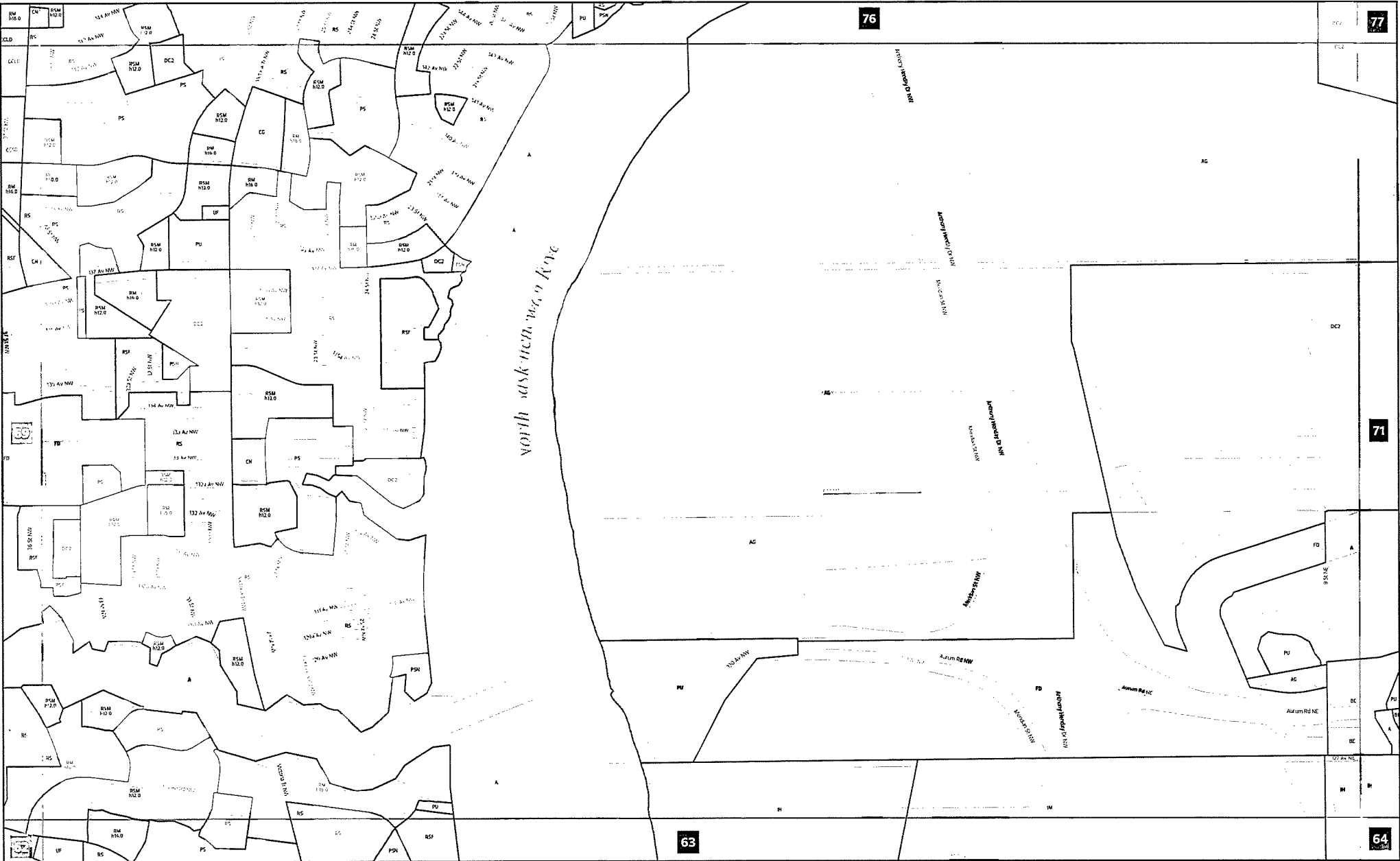
- Proposed Zoning
- Titled Lot
- City of Edmonton Boundary
- Map Number



Map Number: 69


Charter Bylaw 21001

Schedule 'A' - Zoning Map

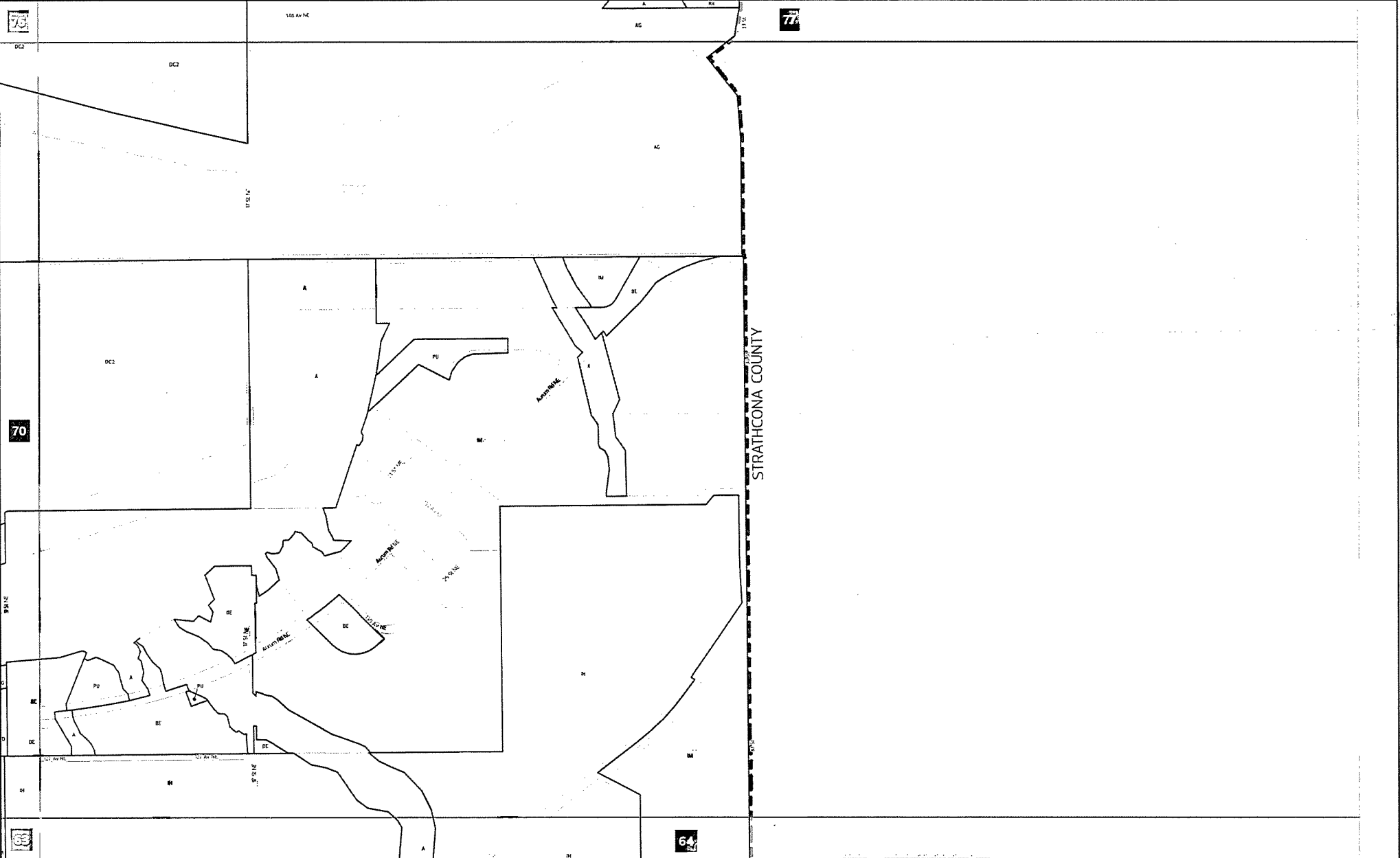


- Proposed Zoning
- Titled Lot
- City of Edmonton Boundary
- Map Number

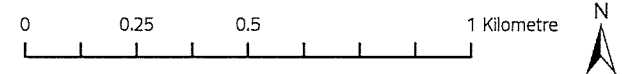
Map Number: 70



Charter Bylaw 21001 Schedule 'A' - Zoning Map

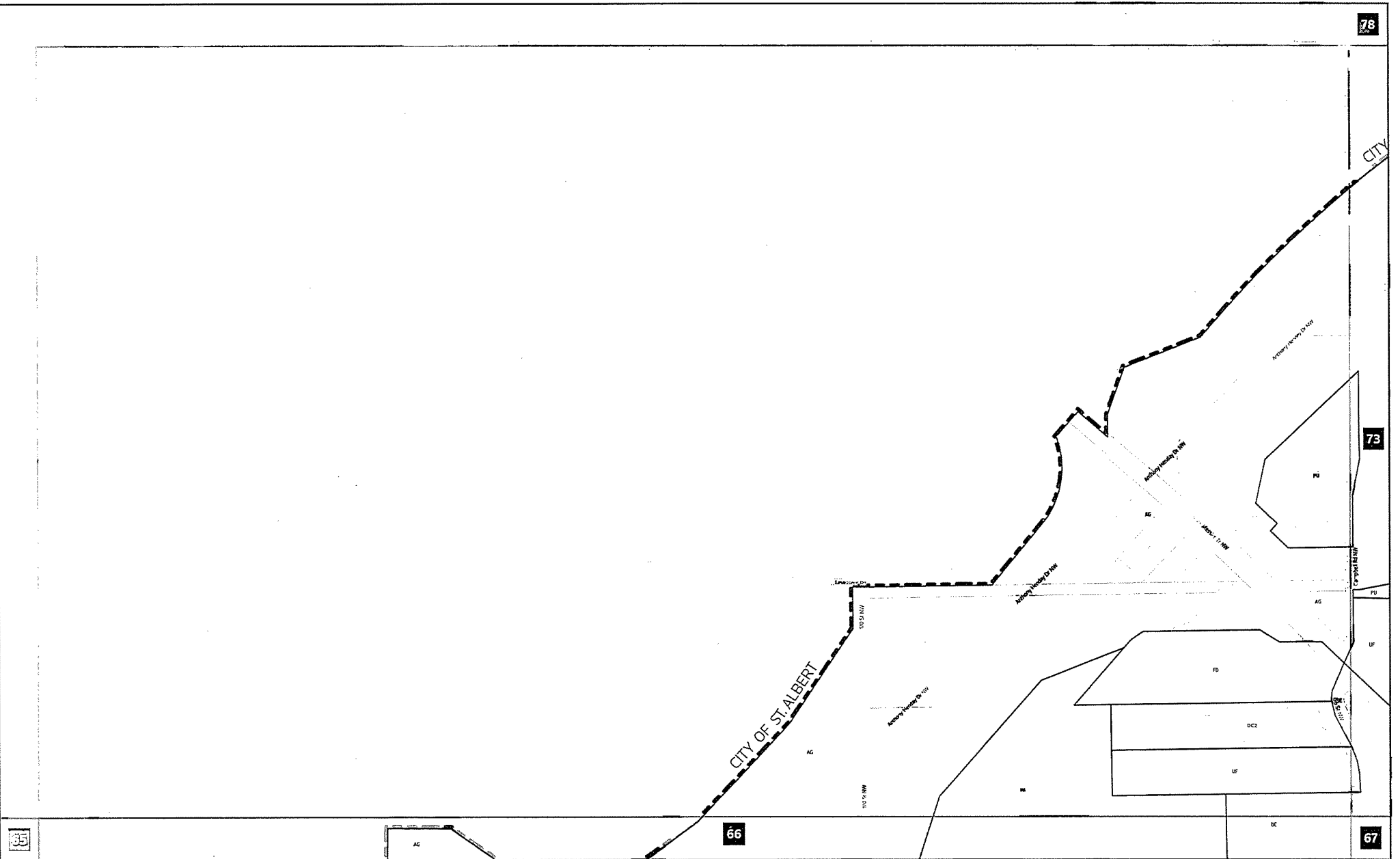






- Proposed Zoning
- Titled Lot
- City of Edmonton Boundary
- Map Number

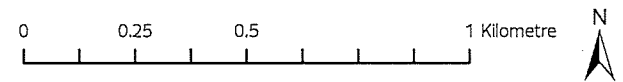


Map Number: 71

Charter Bylaw 21001 Schedule 'A' - Zoning Map



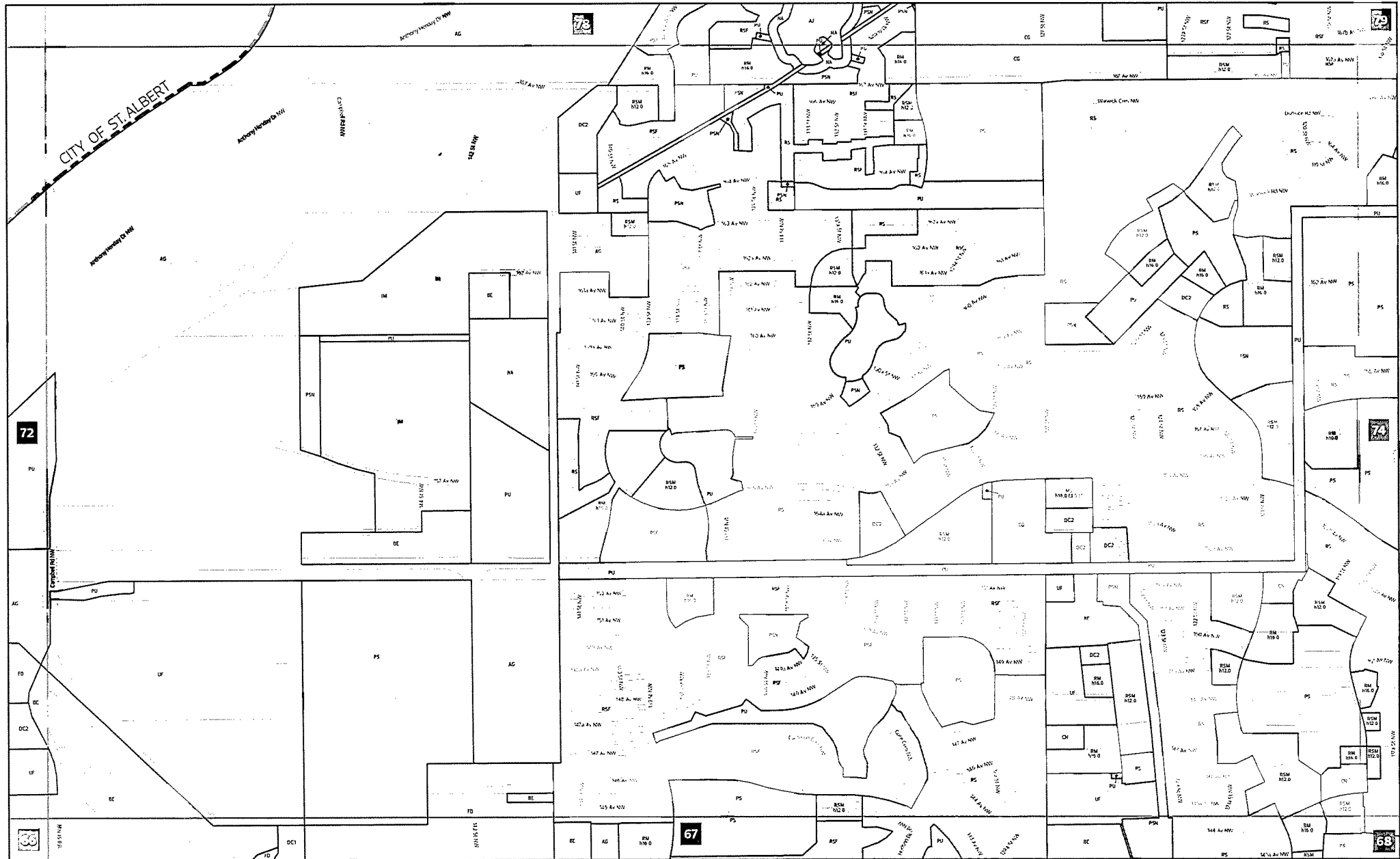
-  Proposed Zoning
-  Titled Lot
-  City of Edmonton Boundary
-  Map Number




Map Number: 72

City of Edmonton
Urban Planning and Economy
Map Last Updated: October 2023

Charter Bylaw 21001 Schedule 'A' - Zoning Map



- Proposed Zoning
- Titled Lot
- City of Edmonton Boundary
- Map Number



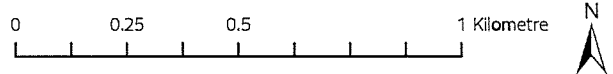
Map Number: 73

Charter Bylaw 21001

Schedule 'A' – Zoning Map

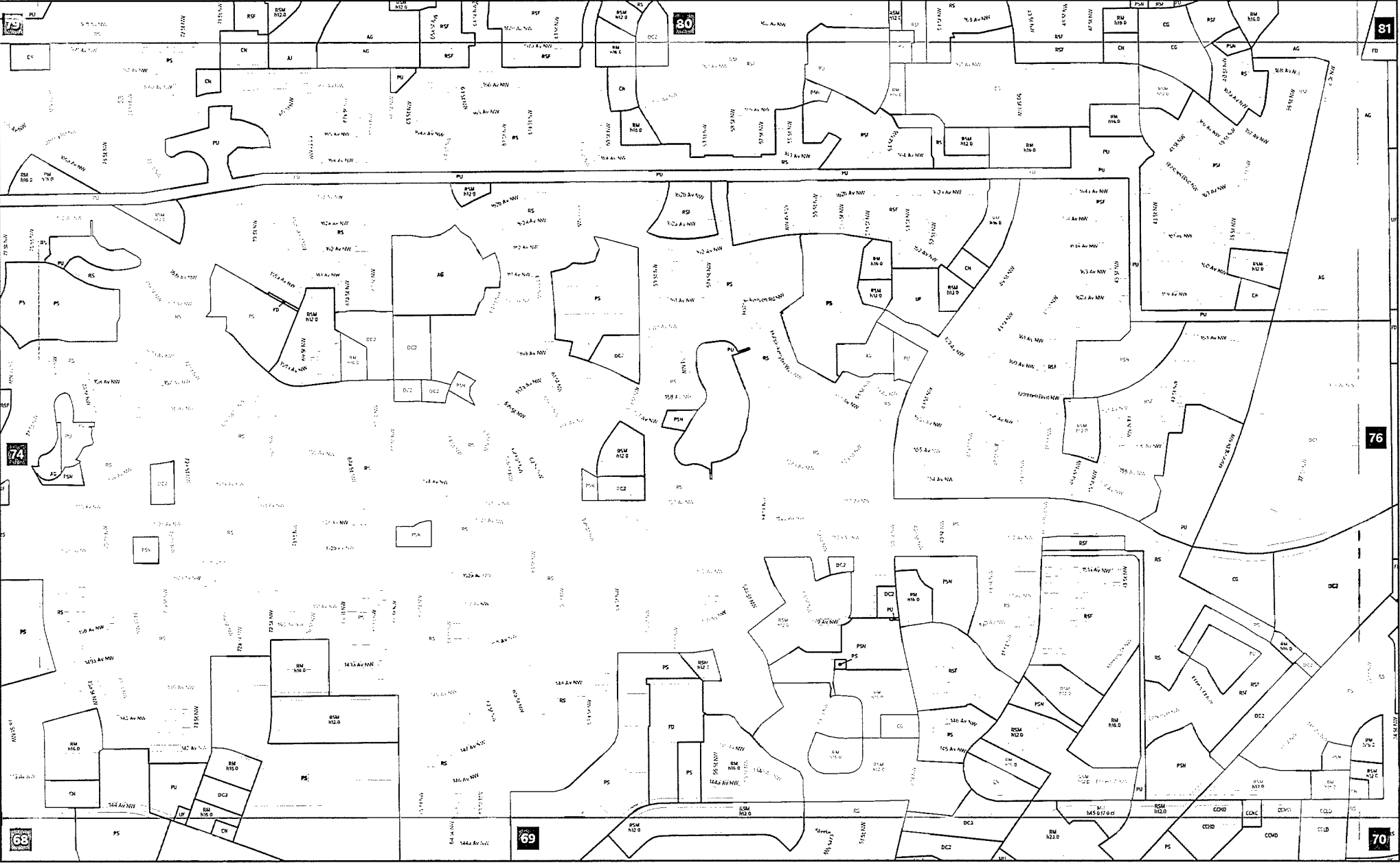






- Proposed Zoning
- Titled Lot
- City of Edmonton Boundary
- Map Number

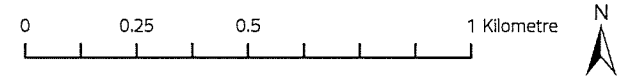


Map Number: 74

Charter Bylaw 21001 Schedule 'A' – Zoning Map

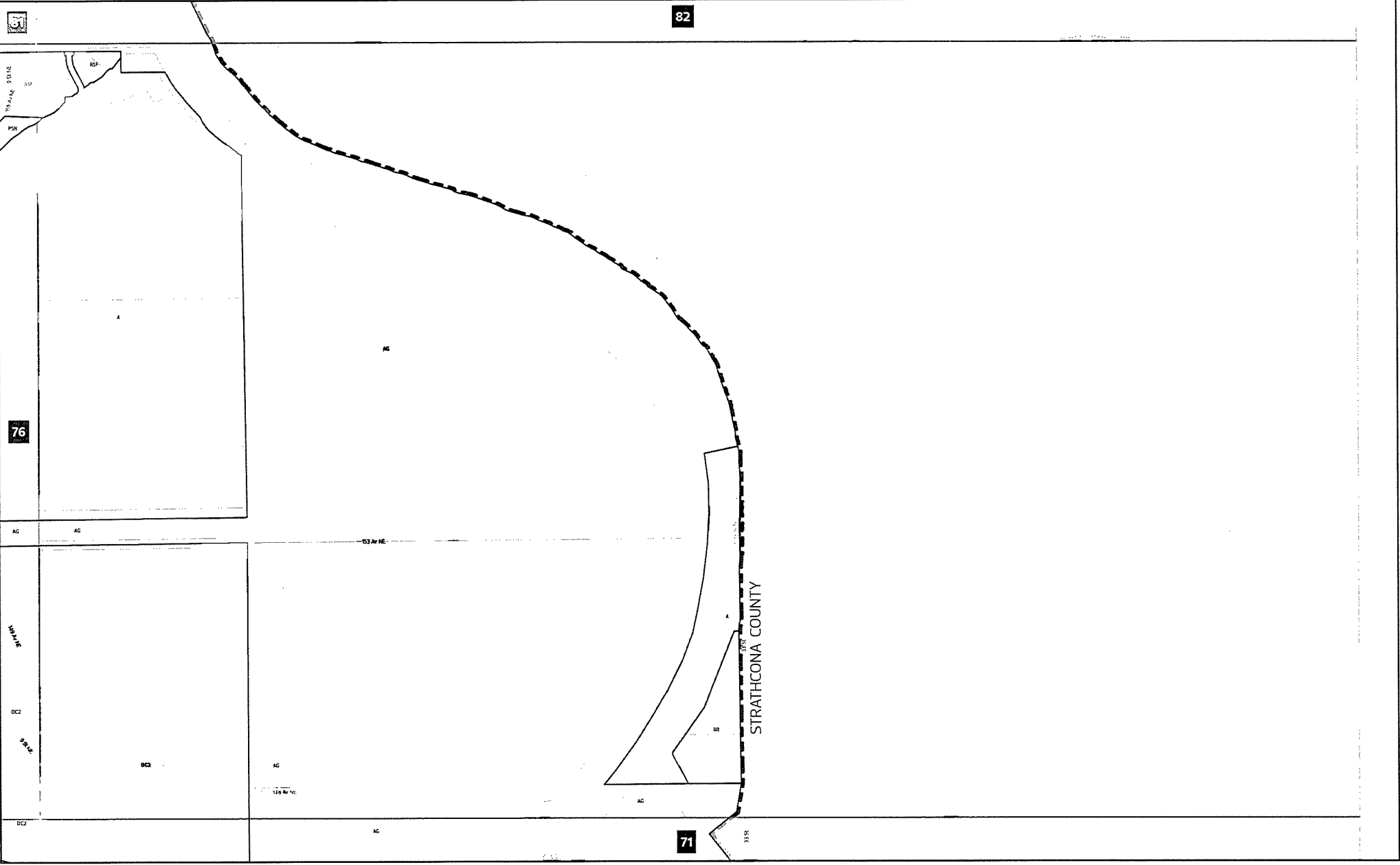


-  Proposed Zoning
-  Titled Lot
-  City of Edmonton Boundary
-  Map Number

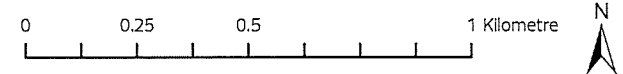


Map Number: 75

Charter Bylaw 21001 Schedule 'A' - Zoning Map

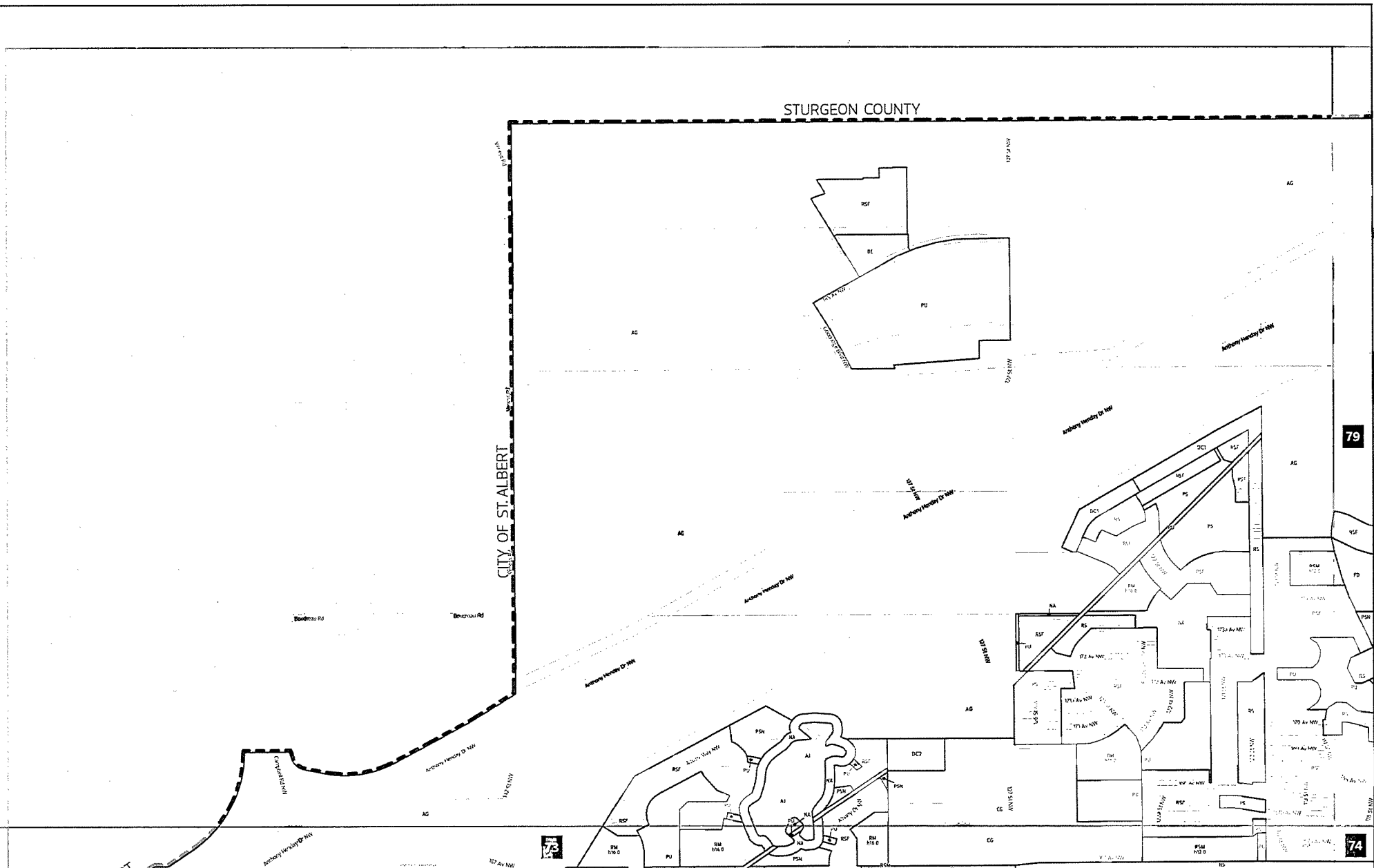






- Proposed Zoning
- Titled Lot
- City of Edmonton Boundary
- Map Number




Map Number: 77

Charter Bylaw 21001 Schedule 'A' - Zoning Map



-  Proposed Zoning
-  Titled Lot
-  City of Edmonton Boundary
-  Map Number

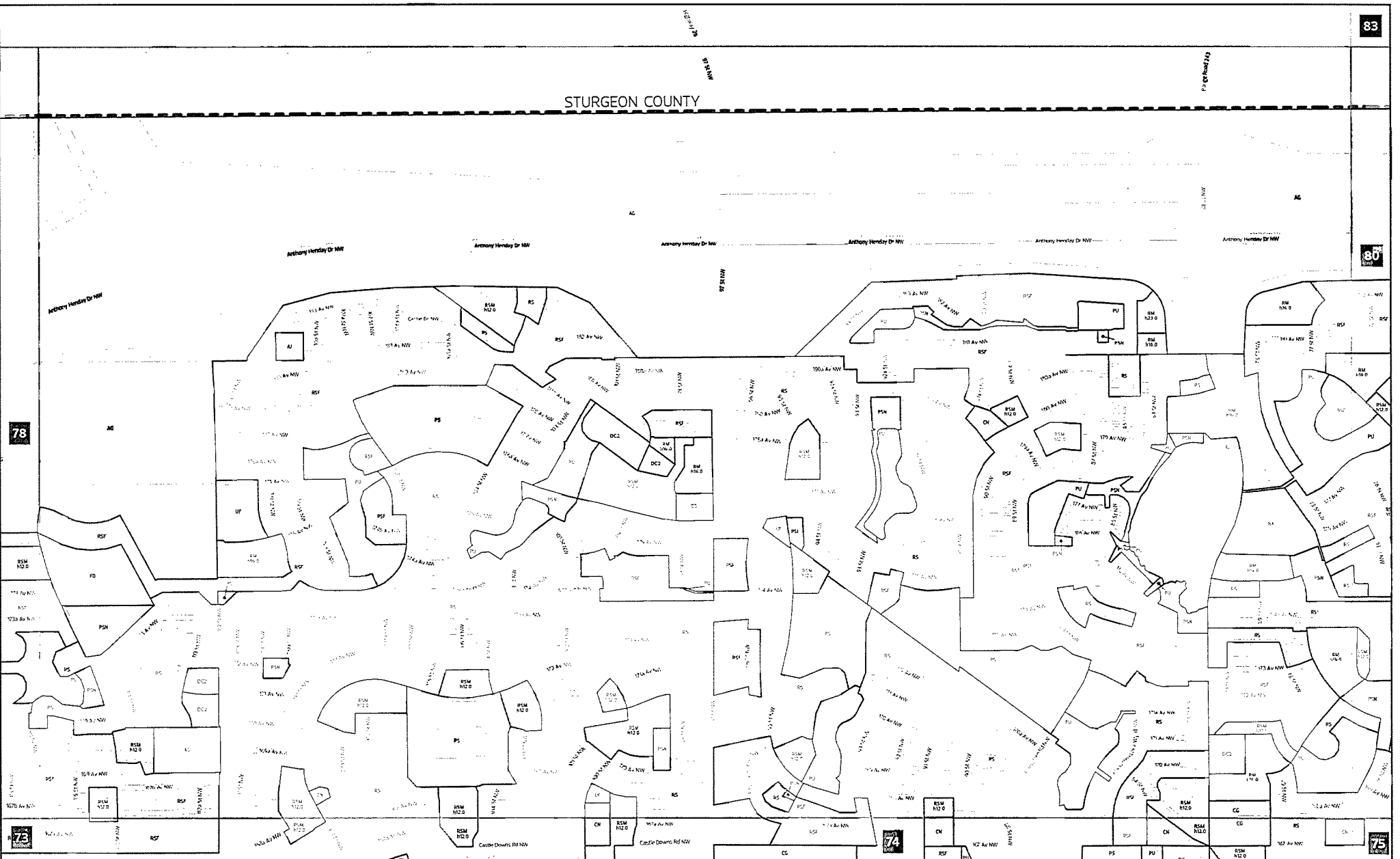






Map Number: 78

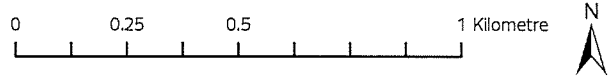
City of Edmonton
Urban Planning and Economy
Map Last Updated: October 2023

Charter Bylaw 21001

Schedule 'A' - Zoning Map



-  Proposed Zoning
-  Titled Lot
-  City of Edmonton Boundary
-  Map Number

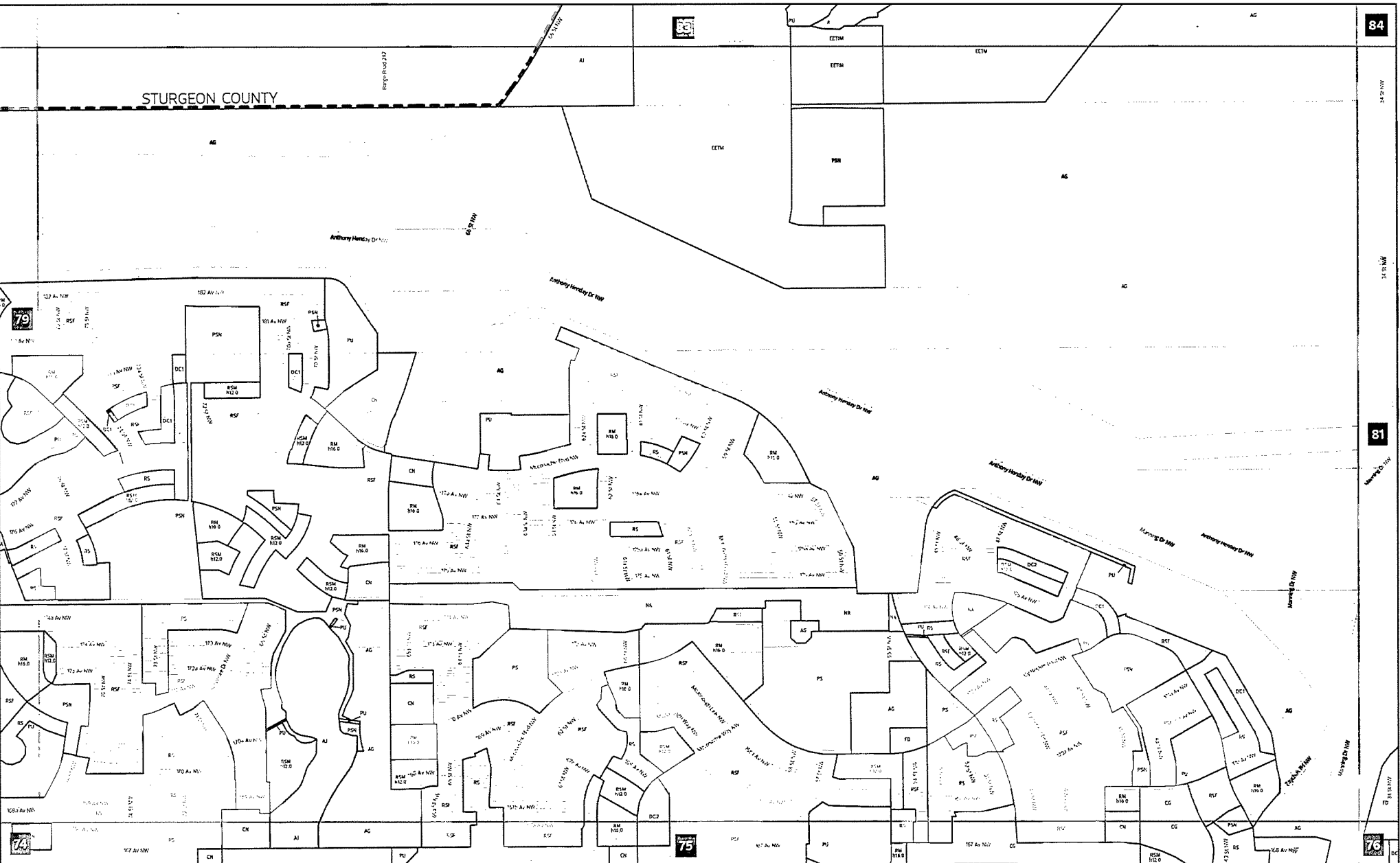


Map Number: 79

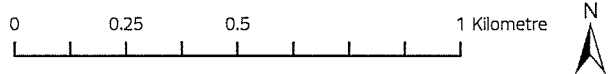
City of Edmonton
 Urban Planning and Economy
 Map Last Updated: October 2022

Charter Bylaw 21001

Schedule 'A' - Zoning Map

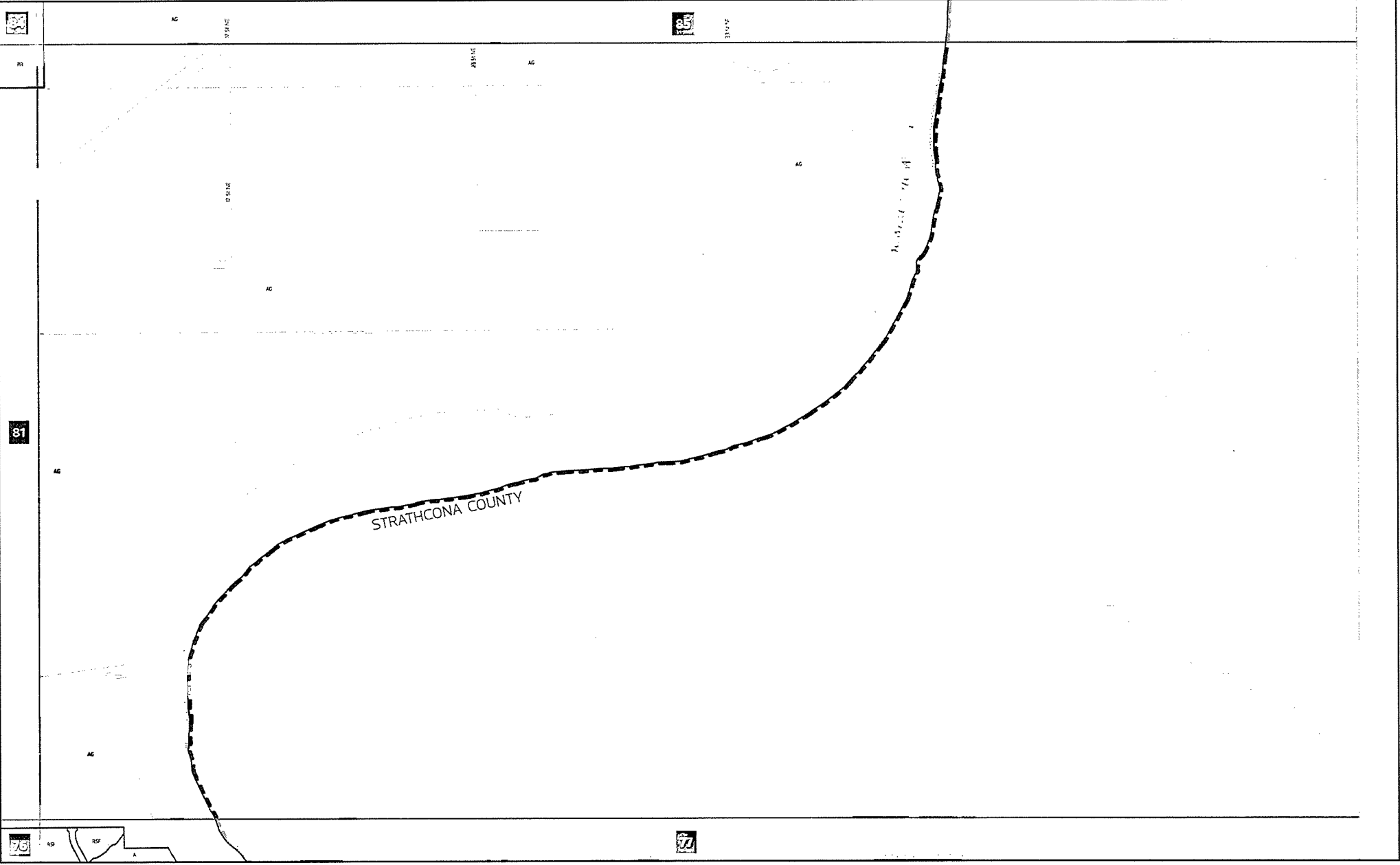


- Proposed Zoning
- Titled Lot
- City of Edmonton Boundary
- Map Number

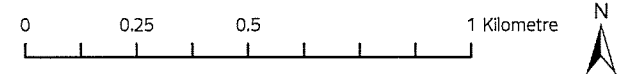


Map Number: 80

Charter Bylaw 21001 Schedule 'A' – Zoning Map



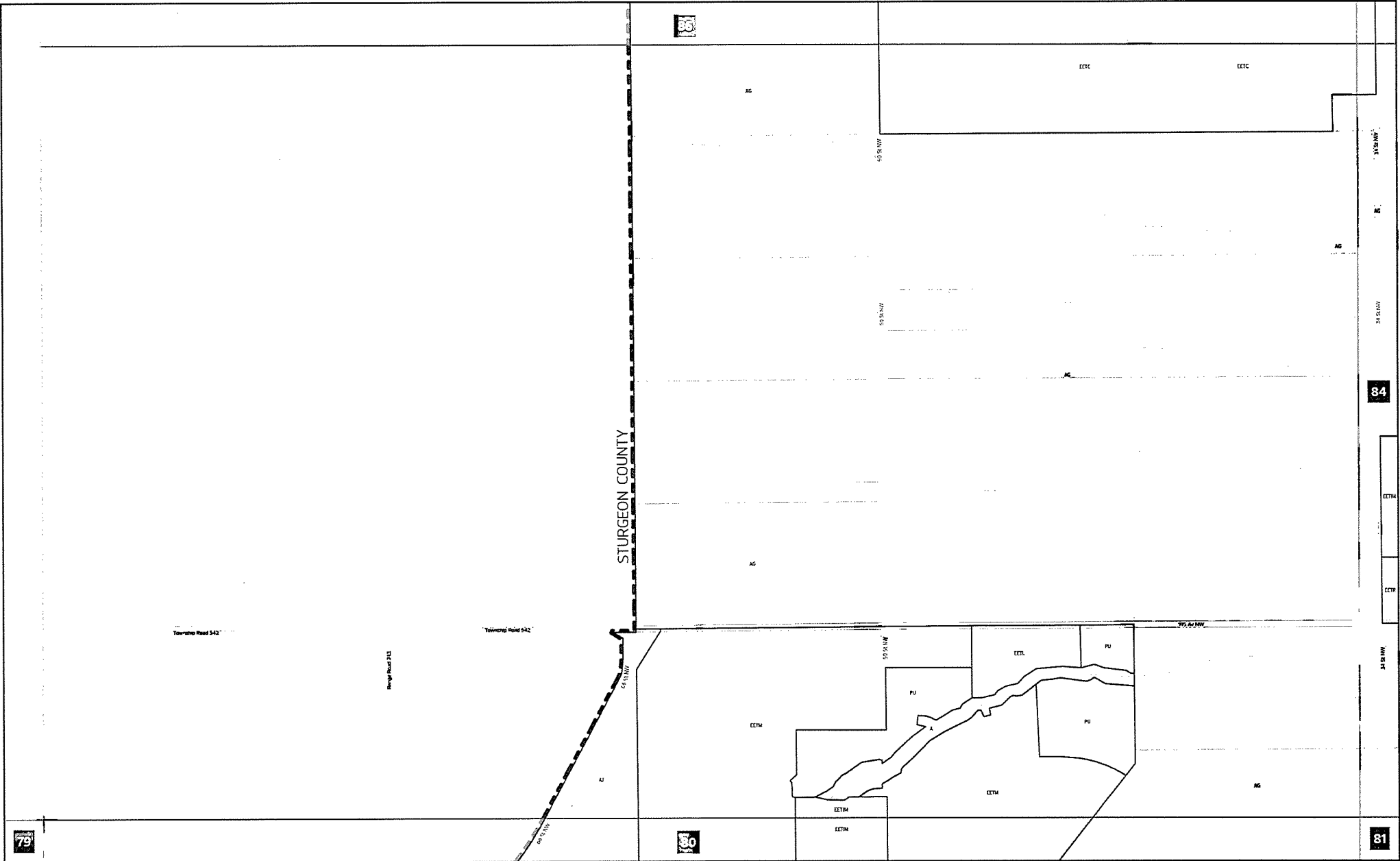
- Proposed Zoning
- Titled Lot
- City of Edmonton Boundary
- Map Number



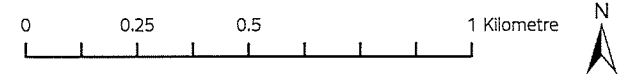
Map Number: 82

City of Edmonton
Urban Planning and Economy
Map Last Updated: October 2023

Charter Bylaw 21001 Schedule 'A' - Zoning Map



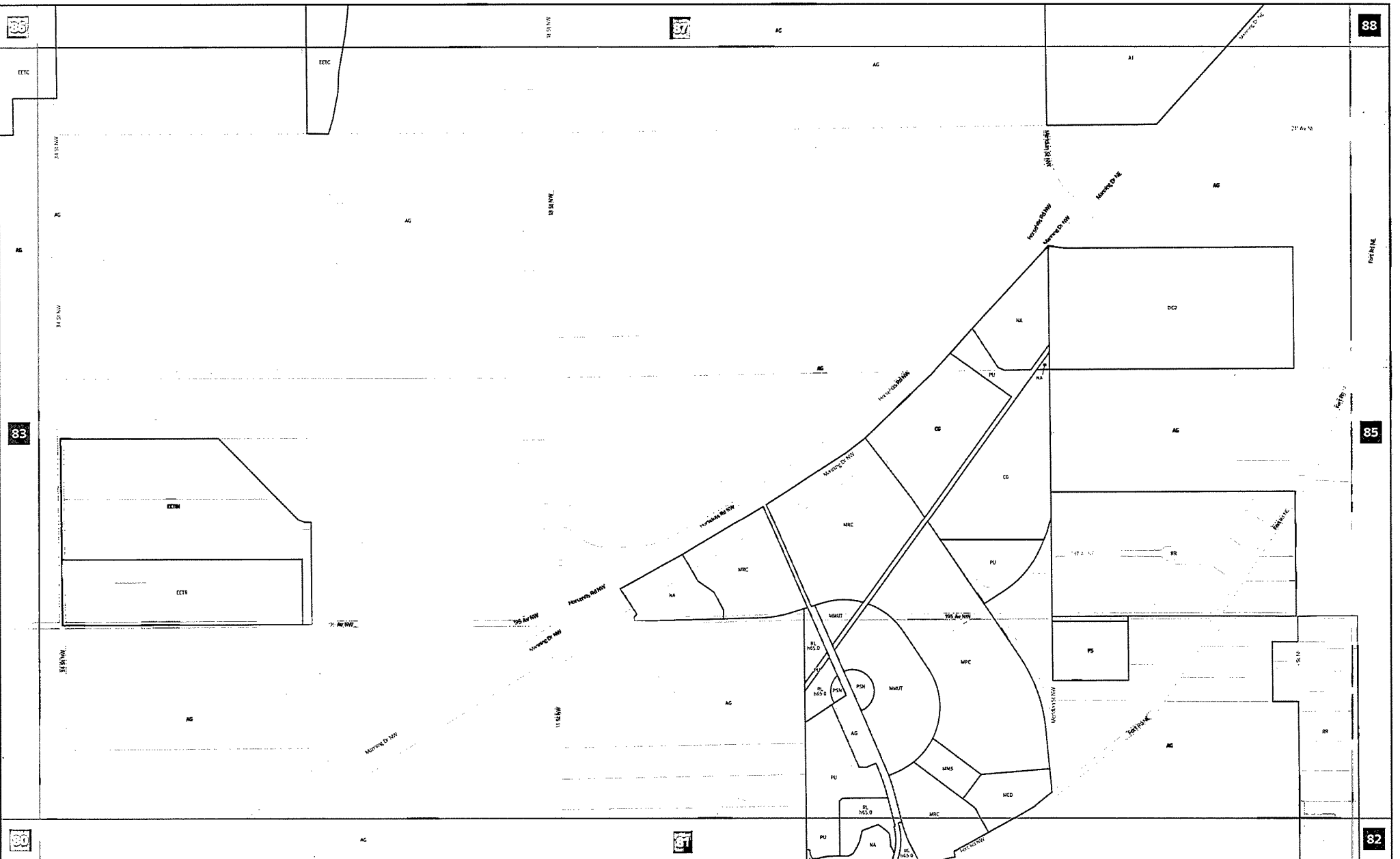
- Proposed Zoning
- Titled Lot
- City of Edmonton Boundary
- Map Number




Map Number: 83

Charter Bylaw 21001

Schedule 'A' - Zoning Map



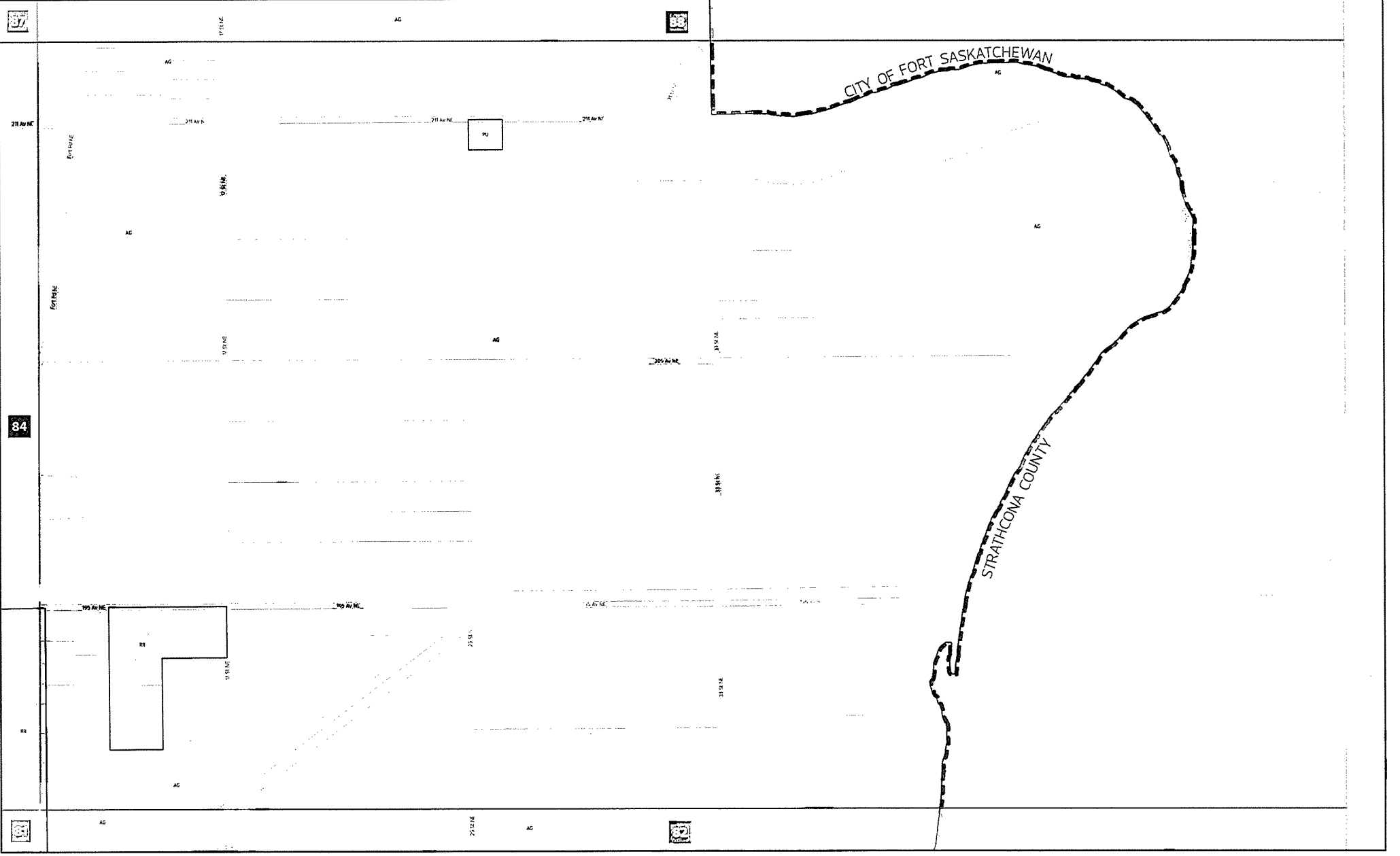
- Proposed Zoning
- Titled Lot
- City of Edmonton Boundary
- Map Number







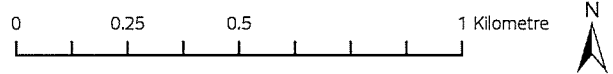
Map Number: 84

Charter Bylaw 21001

Schedule 'A' - Zoning Map

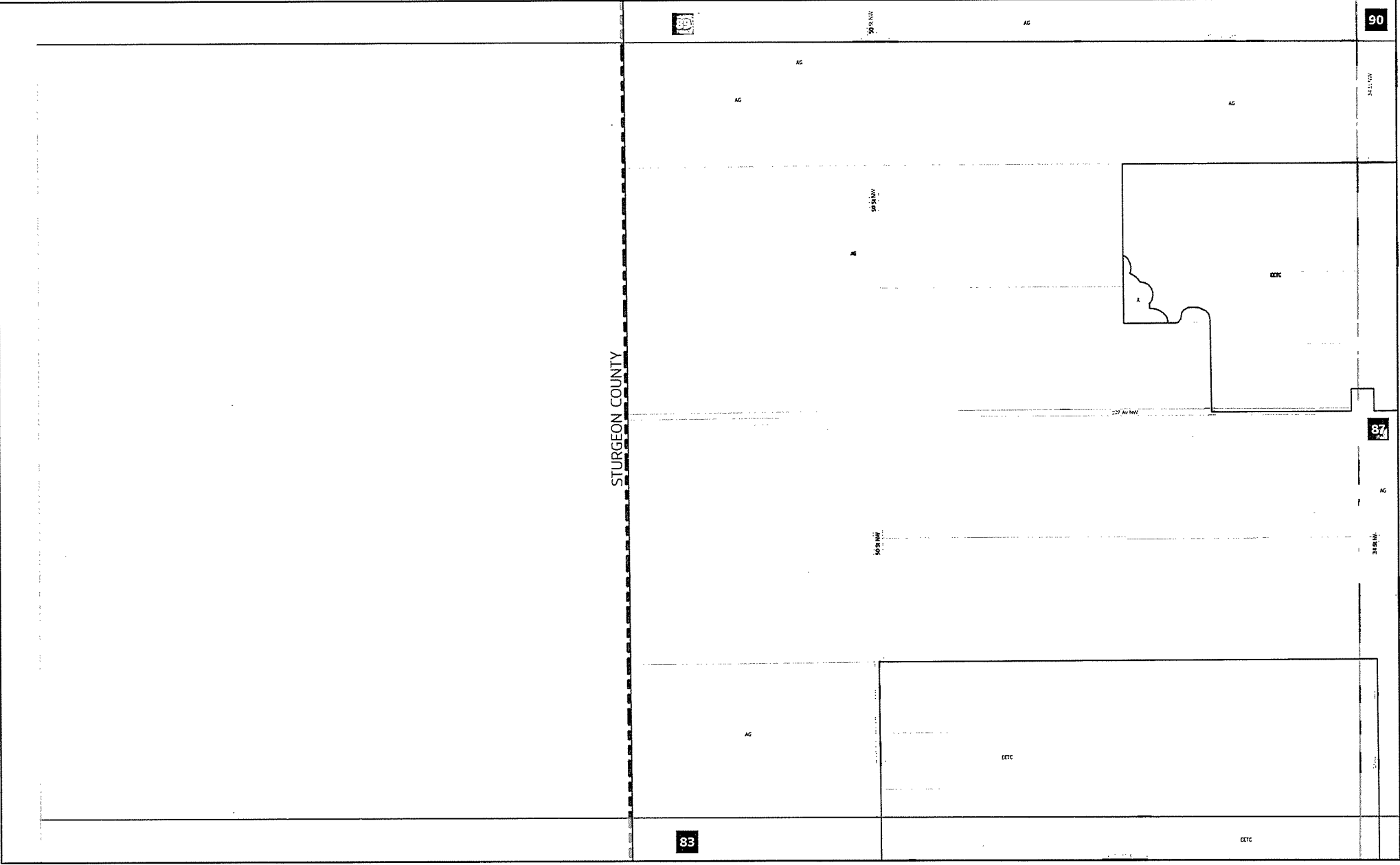


-  Proposed Zoning
-  Titled Lot
-  City of Edmonton Boundary
-  Map Number

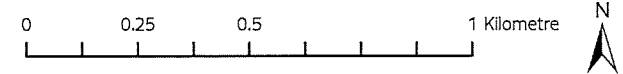


Map Number: 85

Charter Bylaw 21001 Schedule 'A' – Zoning Map



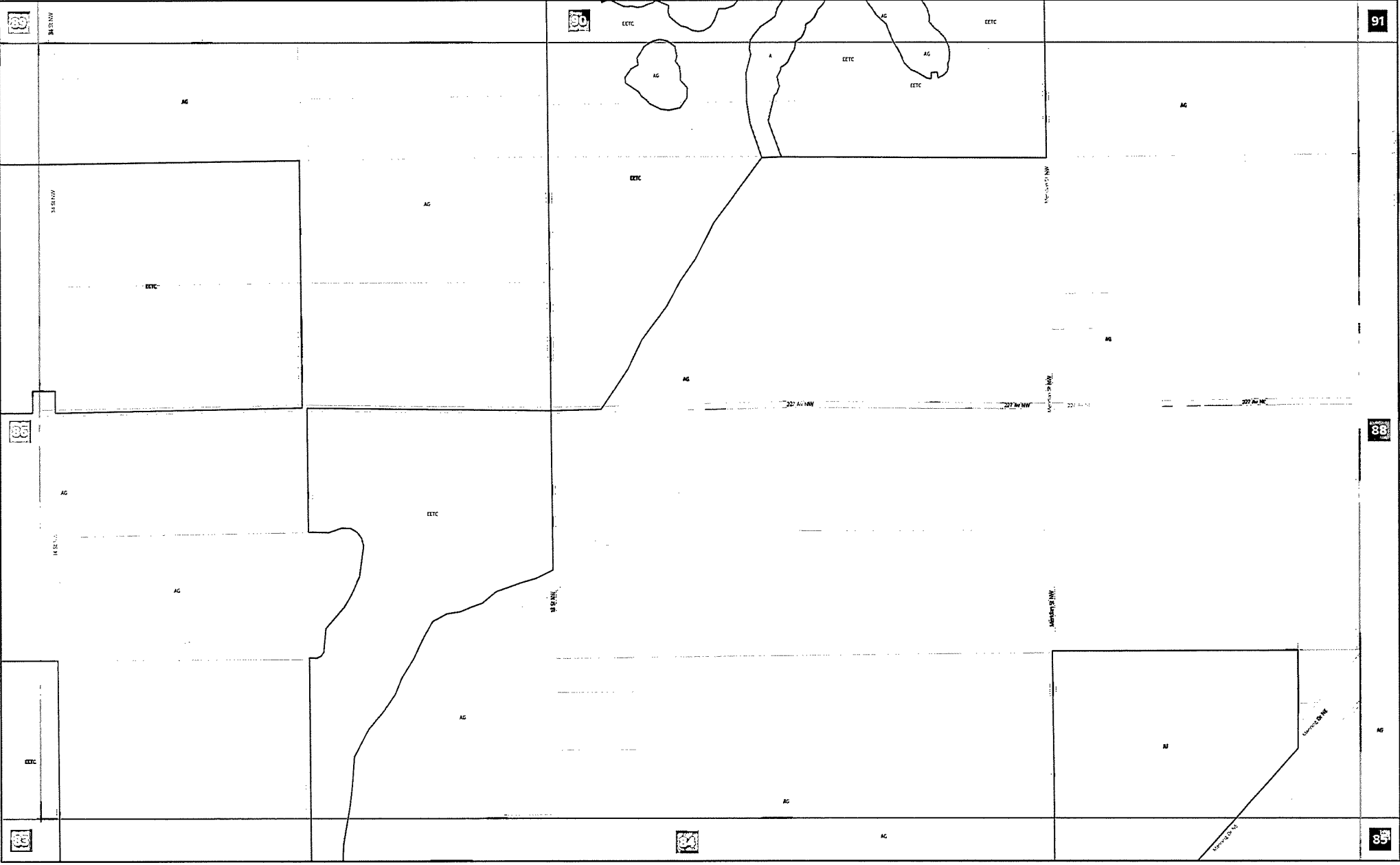
- Proposed Zoning
- Titled Lot
- City of Edmonton Boundary
- Map Number



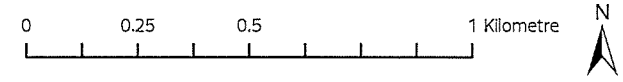
Map Number: 86

City of Edmonton
Urban Planning and Economy
Map Last Updated: October 2023

Charter Bylaw 21001 Schedule 'A' - Zoning Map








- Proposed Zoning
- Titled Lot
- City of Edmonton Boundary
- Map Number

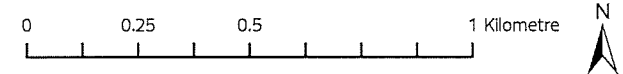


Map Number: 87

Charter Bylaw 21001 Schedule 'A' – Zoning Map

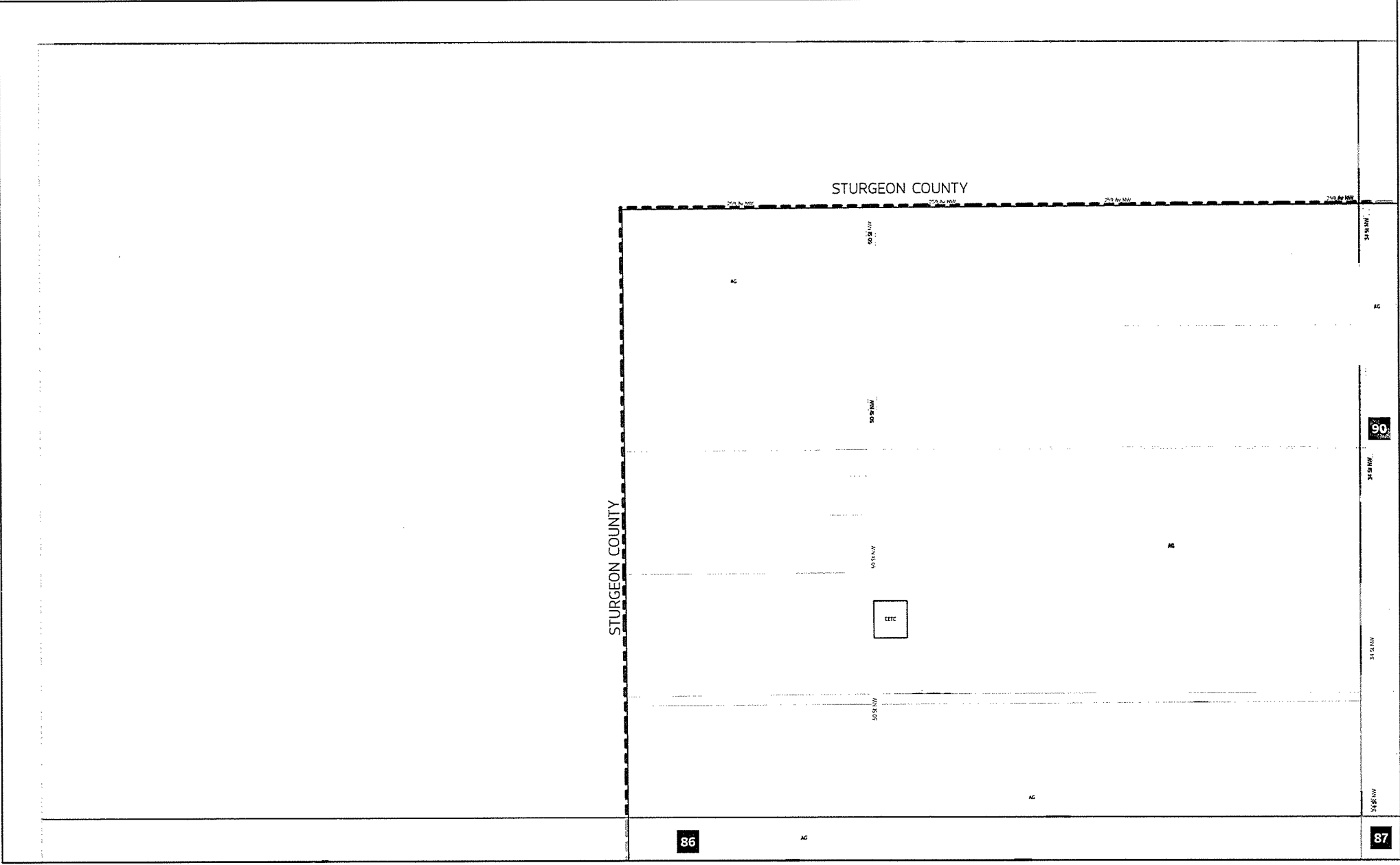






-  Proposed Zoning
-  Titled Lot
-  City of Edmonton Boundary
-  Map Number

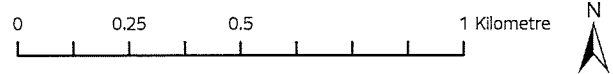


Map Number: 88

Charter Bylaw 21001 Schedule 'A' - Zoning Map



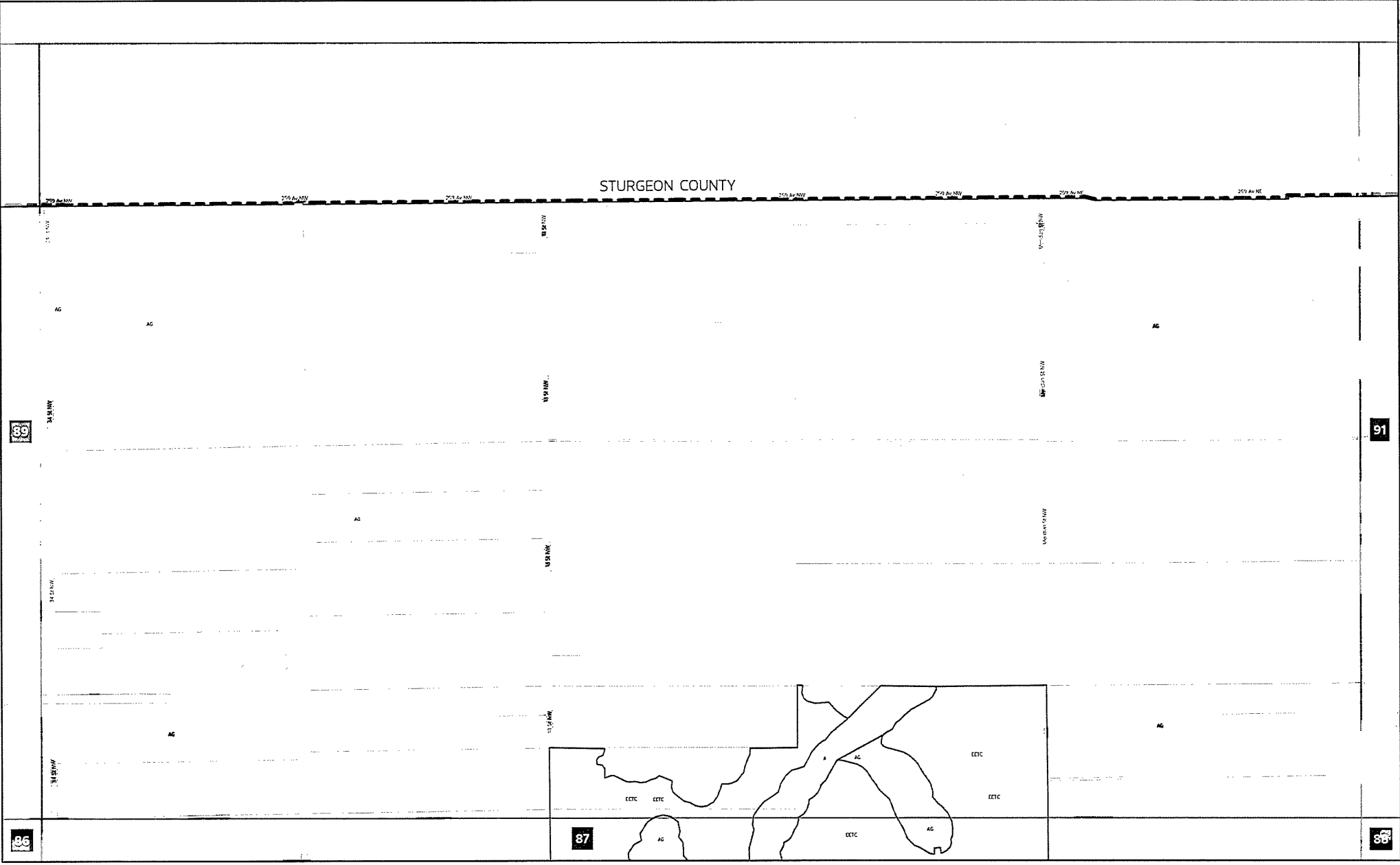
-  Proposed Zoning
-  Titled Lot
-  City of Edmonton Boundary
-  Map Number








Map Number: 89

City of Edmonton
Urban Planning and Economy
Map Last Updated: October 2023

Charter Bylaw 21001 Schedule 'A' - Zoning Map



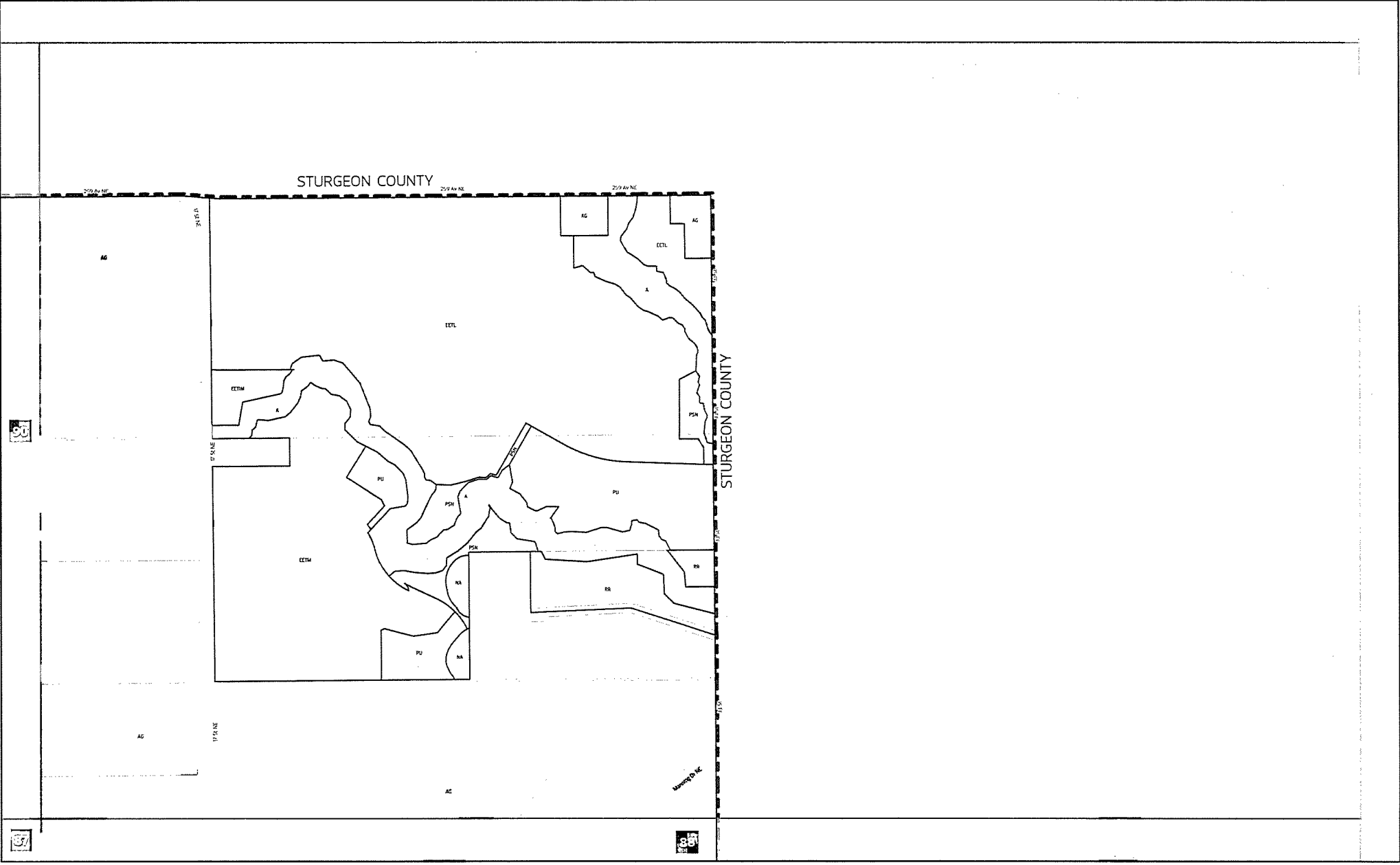
-  Proposed Zoning
-  Titled Lot
-  City of Edmonton Boundary
-  Map Number



Map Number: 90

Charter Bylaw 21001

Schedule 'A' - Zoning Map



- Proposed Zoning
- Titled Lot
- City of Edmonton Boundary
- Map Number

Map Number: 91

Schedule 'B' - Site-specific Rezoning

For the following addresses, all lands, or portions of lands, zoned as identified in the column titled "Current Zone" under Bylaw 12800 as of October 15, 2023, be rezoned to the zone identified in the column titled "Proposed Zone" under Charter Bylaw 20001:

Municipal Address	Legal Description	Current Zone	Proposed Zone
17303 - 95 STREET NW	Plan 9220927 Block 8, Lot 1MR	RF1	PS
4003 CHARLES PLACE SW	Plan 1026610 Blk 2 Lot 11	RF3	RSF
12325 - 88 STREET NW	Plan 8148AC Blk 37 Lot 11	RF3	PSN
12829 - 66 STREET NW	Condo Common Area (Plan 0721338)	RA9	RM h28.0
12841 - 65 STREET NW	Condo Common Area (Plan 8321676)	RA9	RM h28.0
12840 - 64 STREET NW	Plan 2552S Blk 7 Lots 10, 11, 12, 13	RA9	RM h28.0
11211 - 85 STREET NW	Condo Common Area (Plan 0123785)	RA9	RM h28.0
6003 - 17 STREET NW	Plan 7621821 Lot 2	RMH	RSF
1 MAPLE RIDGE DRIVE NW	Plan 7621821 Lot 1	RMH	RSF
1 OAK RIDGE DRIVE NW	Plan 7920218 Lot 2	RMH	RSF
1650 66 AVENUE NW	Plan 0725377 Blk 2 Lot 30	RMH	RSF
1344 HERMITAGE ROAD	Plan 7722150 Blk 42 Lot 19W	CNC	PSN
8208 - 106 STREET NW	Plan I Blk 65 Lots 1,2, 3, 4, 5, 6, 7, 8, 9, 10, 11, 12	CB2	MU h20.0 f3.5 cf
1 - WESTMOUNT SHOPPING CENTRE NW	Plan 5079HW Blk 20	CB3	MU h75.0 f7.0 cf
10116 - 150 STREET NW	Plan 208KS Blk 59 Lot 17	CB3	MU h75.0 f7.0 cf
10104 - 111 AVENUE NW	Plan 3151RS Blk 1 Lot 330A	CB3	MU h75.0 f7.0 cf
10107 - 111 AVENUE NW	Plan 7540AH Blk 1 Lot 327	CB3	MU h75.0 f7.0 cf
10107 - 111 AVENUE NW	Plan 7540AH Blk 1 Lots 328-329	CB3	MU h75.0 f7.0 cf
11024 - 82 AVENUE NW	Plan I19 Blk 157 Lots 6-8	CB3	MU h75.0 f7.0 cf
11024 - 82 AVENUE NW	Plan I19 Blk 157 Lot 8	CB3	MU h75.0 f7.0 cf
11024 - 82 AVENUE NW	Plan I19 Blk 157 Lot 9	CB3	MU h75.0 f7.0 cf
11024 - 82 AVENUE NW	Plan I19 Blk 157 Lot 10	CB3	MU h75.0 f7.0 cf
12322 - 102 AVENUE NW	Plan RN22 Blk 20 Lots 11, 12, 13, 14	CB3	MU h75.0 f7.0 cf
8700 - MEADOWLARK ROAD NW	Plan 6151KS Blk 8 Lot 109	CNC	CN
15900A - 87 AVENUE NW	Plan 2020401 Blk A	CNC	CN
8535 - 83 STREET NW	Plan 5318KS Blk 14 Lot 44	CNC	CN
8104 - 82 AVENUE NW	Plan 5036S Blk 34 Lot 16,17,18	CNC	CN

Municipal Address	Legal Description	Current Zone	Proposed Zone
8604 - 112 AVENUE NW	Plan RN50A Blk 84 Lot 1,2	CB1	CN
8610 - 112 AVENUE NW	Plan RN50A Blk 84 Lot 3	CB1	CN
2615 - 127 STREET SW	Plan 2221597 Blk 1 Lot 101	CB1	CN
3304 - 127 STREET SW	Block SE 13-51-25-4	CB1	CN
11804 - 35 AVENUE SW	Lot 1PUL, Block 11, Plan 2221599	CB1	CN
11226 - 82 STREET NW	Plan 5733HW Blk 9 Lot 4	CB1	CN
1 - KINGSWAY GARDEN MALL NW	Plan 1620578 Blk 7 Lot 277	CB2	CG
10105 - 137 AVENUE NW	Plan 0524741 Blk 10A Lot 11	CB2	CG
5320 - ADMIRAL GIROUARD STREET NW	Plan 2321252 Unit A	CB2	CG
5328 - ADMIRAL GIROUARD STREET NW	Plan 2321252 Unit 17	CB2	CG
5328 - ADMIRAL GIROUARD STREET NW	Plan 2321252 Unit 18	CB2	CG
5328 - ADMIRAL GIROUARD STREET NW	Plan 2321252 Unit 19	CB2	CG
5328 - ADMIRAL GIROUARD STREET NW	Plan 2321252 Unit 20	CB2	CG
5328 - ADMIRAL GIROUARD STREET NW	Plan 2321252 Unit 21	CB2	CG
5328 - ADMIRAL GIROUARD STREET NW	Plan 2321252 Unit 22	CB2	CG
5328 - ADMIRAL GIROUARD STREET NW	Plan 2321252 Unit 23	CB2	CG
5328 - ADMIRAL GIROUARD STREET NW	Plan 2321252 Unit 24	CB2	CG
5300 - ADMIRAL GIROUARD STREET NW	Plan 2321252 Unit 1	CB2	CG
5300 - ADMIRAL GIROUARD STREET NW	Plan 2321252 Unit 2	CB2	CG
5300 - ADMIRAL GIROUARD STREET NW	Plan 2321252 Unit 3	CB2	CG
5300 - ADMIRAL GIROUARD STREET NW	Plan 2321252 Unit 4	CB2	CG
5300 - ADMIRAL GIROUARD STREET NW	Plan 2321252 Unit 5	CB2	CG
5300 - ADMIRAL GIROUARD STREET NW	Plan 2321252 Unit 6	CB2	CG
5300 - ADMIRAL GIROUARD STREET NW	Plan 2321252 Unit 7	CB2	CG
5300 - ADMIRAL GIROUARD STREET NW	Plan 2321252 Unit 8	CB2	CG
5300 - ADMIRAL GIROUARD STREET NW	Plan 2321252 Unit 9	CB2	CG
5300 - ADMIRAL GIROUARD STREET NW	Plan 2321252 Unit 16	CB2	CG
5340 - ADMIRAL GIROUARD STREET NW	Plan 2321252 Unit 13	CB2	CG
5340 - ADMIRAL GIROUARD STREET NW	Plan 2321252 Unit 14	CB2	CG
5340 - ADMIRAL GIROUARD STREET NW	Plan 2321252 Unit 15	CB2	CG
5348 - ADMIRAL GIROUARD STREET NW	Plan 2321252 Unit 10	CB2	CG
5348 - ADMIRAL GIROUARD STREET NW	Plan 2321252 Unit 11	CB2	CG

Municipal Address	Legal Description	Current Zone	Proposed Zone
5348 - ADMIRAL GIROUARD STREET NW	Plan 2321252 Unit 12	CB2	CG
4950 - 137 AVENUE NW	Plan 9320300 Blk 26 Lot 4	CSC	CG
13704 - 42 STREET NW	Plan 9321930 Blk 26 Lot 6	CSC	CG
4250 - 137 AVENUE NW	Plan 9422939 Blk 26 Lot 7	CSC	CG
4211 - 139 AVENUE NW	Plan 9422939 Blk 26 Lot 8	CSC	CG
4430 - 17 STREET NW	Plan 0620021 Blk 21 Lot 11	CSC	CG
4016 - 17 STREET NW	Plan 0620021 Blk 21 Lot 12	CSC	CG
3804 - 17 STREET NW	Plan 0620021 Blk 21 Lot 13	CSC	CG
3735 - 17 STREET NW	Plan 0829569 Blk 1 Lot 68	CSC	CG
11058 - 51 AVENUE NW	Plan 4722NY Blk 35 Lot 18	CSC	CG
11004 - 51 AVENUE NW	Plan 4722NY Blk 35 Lot 19	CSC	CG
9703 - 137 AVENUE NW	Plan 9021630 Blk 10A Lot 7	CSC	CG
9499 - 137 AVENUE NW	Plan 0021646 Lot 1	CSC	CG
9499 - 137 AVENUE NW	Plan 6594MC Blk 27	CSC	CG
13508 - 97 STREET NW	Plan 2729MC Blk 10A Lot 1	CSC	CG
13542 - 97 STREET NW	Plan 9926234 Blk 10A Lot 10	CSC	CG
13542 - 97 STREET NW	Plan 9926234 Blk 10A Lot 9	CSC	CG
2301 - 111 STREET NW	Plan 7921043 Blk 32 Lot 6	CSC	CG
10960 - 23 AVENUE NW	Plan 0121187 Blk 32 Lot 10	CSC	CG
10940 - 23 AVENUE NW	Plan 0323339 Blk 32 Lot 11	CSC	CG
12703 - 153 AVENUE NW	Plan 0625614 Blk 16 Lot 4	CSC	CG
15134 - 127 STREET NW	Plan 0625614 Blk 16 Lot 5	CSC	CG
15131 - 127 STREET NW	Plan 8521490 Blk 15 Lot 76	CSC	CG
1 - KINGSWAY GARDEN MALL NW	Plan 1620578 Blk 7 Lot 277	CSC	CG
10415 - 159 STREET NW	Plan 0225507 Blk 7 Lot 1A	US	PS
10420 - 157 STREET NW	Plan 5375HW Blk 7 Lot 15	US	PS
10425 - 84 AVENUE NW	Plan I Blk 80 Lot 12,13,14,15	US	PS
10425 - 84 AVENUE NW	Plan I Blk 80 Lot 10,11,9	US	PS
10425 - 84 AVENUE NW	Plan I Blk 80 Lot 28,29,30,31,32	US	PS
10425 - 84 AVENUE NW	Plan I Blk 80 Lot OT	US	PS
10425 - 84 AVENUE NW	Plan I Blk 80 Lot 26,27	US	PS
10425A - 84 AVENUE NW	Plan 288RS Blk 80 Lot 26A	US	PS

Municipal Address	Legal Description	Current Zone	Proposed Zone
5204 - MERIDIAN STREET NW	Plan 2122133 Blk 1 Lot 1MR	US	PS
8760 - 132 AVENUE NW	Plan 6279KS Blk 10 Lot 2	US	PS
8735 - 132 AVENUE NW	Plan 4542KS Blk 27A Lot 1	US	PS
7524 - 139 AVENUE NW	Plan 7521109 Blk 13 Lot 58R	US	PS
12803 - 70 STREET NW	Plan 1323025 Blk 11 Lot 32	US	PS
6903 - 129 AVENUE NW	Plan 1323025 Blk 11 Lot 33MR	US	PS
12218 - 135 STREET NW	Plan 5902HW Blk 14 Lot 36	US	PS
1115 - 76 STREET SW	Plan 0425527 Blk 22 Lot 14	US	PS
8704 - MILL WOODS ROAD NW	Plan 3099TR Blk 30 Lot 1	US	PS
3301 - 137 AVENUE NW	Lot 53, Block RW, Plan 1654HW	US	PS
16505 - 107 AVENUE NW	Plan 4746KS Blk 1 Lot 38	US	PS
1266 - SUMMERSIDE DRIVE SW	Plan 0023927 Blk 2 Lot 3	US	PS
902 - SUMMERSIDE LINK SW	Plan 0023927 Blk 1 Lot 1	US	PS
974 - SUMMERSIDE LINK SW	Plan 0628200 Blk 1 Lot 38	US	PS
902 - SUMMERSIDE LINK SW	Plan 0526245 Blk 1 Lot 8	US	PS
3079 - TRELLE CRESCENT NW	Plan 0426605 Blk 24 Lot 8	US	PS
3060 - TRELLE CRESCENT NW	Plan 0324296 Blk 25 Lot 21	US	PS
3178 - TRELLE LOOP NW	Plan 0426605 Blk 33 Lot 1	US	PS
3003 - TRELLE CRESCENT NW	Plan 0324296 Blk 26 Lot 30	US	PS
1998 - TANNER WYND NW	Plan 0324296 Blk 26 Lot 29	US	PS
2044 - TOWNE CENTRE BOULEVARD NW	Plan 0324296 Blk 27 Lot 26	US	PS
1997 - TANNER WYND NW	Plan 0324296 Blk 27 Lot 25	US	PS
10537 - 44 STREET NW	Plan 0623217 Blk 76 Lot 1	US	PS
10910 - 100 AVENUE NW	Plan NB Blk 9 Lot 39,40	US	PS
10910 - 100 AVENUE NW	Plan NB Blk 9 Lot 36,37,38	US	PS
10910 - 100 AVENUE NW	Plan 5374AA Blk RLY Lot OT	US	PS
10910 - 99 AVENUE NW	Plan NB Blk 9 Lot 65,66	US	PS
10910 - 100 AVENUE NW	Plan NB Blk 9 Lot 54	US	PS
10910 - 97 AVENUE NW	Plan NB Blk 9 Lot 79, 80, 81, 82, 83	US	PS
10910 - 97 AVENUE NW	Plan NB Blk 9 Lot 85,86	US	PS
10910 - 98 AVENUE NW	Plan NB Blk 9 Lot 71,72,73,74,75,76	US	PS
10910 - 100 AVENUE NW	Plan NB Blk 9 Lot 34	US	PS

Municipal Address	Legal Description	Current Zone	Proposed Zone
10910 - 99 AVENUE NW	Plan NB Blk 9 Lot 57,58,59,63	US	PS
10909 - 99 AVENUE NW	Plan 630RS Blk A; Blk B; Blk C	US	PS
10910 - 99 AVENUE NW	Plan NB Blk 9 Lot 64	US	PS
10910 - 97 AVENUE NW	Plan NB Blk 9 Lot 77	US	PS
10910 - 97 AVENUE NW	Plan NB Blk 9 Lot 78	US	PS
10910 - 100 AVENUE NW	Plan NB Blk 9 Lot 35	US	PS
10910 - 100 AVENUE NW	Plan NB Blk 9 Lot 50	US	PS
10910 - 98 AVENUE NW	Plan NB Blk 9 Lot 70	US	PS
10910 - 98 AVENUE NW	Plan NB Blk 9 Lot 69	US	PS
10910 - 99 AVENUE NW	Plan NB Blk 9 Lot 60	US	PS
10910 - 97 AVENUE NW	Plan NB Blk 9 Lot 84	US	PS
10910 - 98 AVENUE NW	Plan NB Blk OT	US	PS
10910 - 99 AVENUE NW	Plan 5374AA Blk RLY Lot 52	US	PS
10911 - 97 AVENUE NW	Plan 9524638 Blk OT	US	PS
10910 - 100 AVENUE NW	Plan NB Blk 9 Lot OT	US	PS
4055 - ORCHARDS DRIVE SW	Plan 1321056 Blk 5 Lot 82	US	PS
1704 - 88 STREET SW	Plan 0023924 Blk 4 Lot 1	US	PS
1055 - CHAPPELLE BOULEVARD SW	Plan 1321091 Blk 3 Lot 2	US	PS
11621U - 36 STREET NW	Plan 4592NY Blk 6 Lot 3U	US	PS
11625 - 36 STREET NW	Plan 4592NY Blk 6 Lot 2R	US	PS
11615 - 36 STREET NW	Plan 4592NY Blk 6 Lot 4R	US	PS
6803 - AD ASTRA BOULEVARD NW	Plan 2120880 Blk 27 Lot 23MR	US	PS
2026 - TANNER WYND NW	Plan 9721795 Blk 26 Lot A	US	PS
2720 - ORCHARDS ROAD SW	Plan 1822472 Blk 33 Lot 1MR	US	PS
2069 - HADDOW DRIVE NW	Plan 0224202 Blk 12 Lot 32	US	PS
5332 - 147 AVENUE NW	Plan 4027TR Blk 51 Lot 9	US	PS
980 - MCCONACHIE BLVD NW	Plan 1822896 Blk 13 Lot 162MR	US	PS
145 - SECORD DRIVE NW	Plan 2320766 Blk 2 Lot 100MR	US	PS
251 - CAVANAGH COMMON SW	Plan 2021318 Blk 7 Lot 102MR	US	PS
22103 - 92 AVENUE NW	Plan 2221668 Blk 14 Lot 68	US	PS
13505 - 28 AVENUE SW	Plan 2221011 Blk B Lot 1	US	PS
9131 - 231 STREET NW	NW-25-52-26	US	PS

Municipal Address	Legal Description	Current Zone	Proposed Zone
1451 - 50 STREET SW	Plan 1446TR Lot A	US	PS
3150 - 127 STREET SW	Plan 1711MC Lot D	US	PS
2910 - 127 STREET SW	Plan 1711MC Lot C	US	PS
10603 - 172 AVENUE NW	Plan 8020717 Blk 21 Lot 70SR	US	PS
10423 - 172 AVENUE NW	Plan 8020717 Blk 21 Lot 68SR	US	PS
9731 - 94 STREET NW	Plan 7258X Blk 6 Lot OT	US	PS
9703 - 94 STREET NW	Plan 7258X Blk 6 Lot A	US	PS
10541 - 60A AVENUE NW	Plan 316NY Blk 45 Lot 24	US	PS
4325 - 114 STREET NW	Plan 9220063 Blk 31 Lot 2B	US	PS
11230 - 43 AVENUE NW	Plan 9220063 Blk 31 Lot 5A	US	PS
11310 - 51 AVENUE NW	Plan 2955MC Blk 4 Lot 30	US	PS
9150 - 160 STREET NW	Plan 4964KS Blk 3 Lot A	US	PS
4350 - 111 STREET NW	Plan 1184NY Blk 31 Lot 1A	US	PS
14313 - 92 AVENUE NW	Plan 1554KS Blk 8 Lot 2	US	PS
3703 - 107 STREET NW	Plan 8522027 Blk 8 Lot 11	US	PS
3808 - 106 STREET NW	Plan 8522027 Blk 8 Lot 12MR	US	PS
13215 - 113A STREET NW	Plan 1899MC Blk 28 Lot 1	US	PS
11203 - 134 AVENUE NW	Plan 1899MC Blk 28 Lot 2	US	PS
3735 - 114 STREET NW	Plan 590NY Blk 64 Lot 25R	US	PS
10616 - 36A AVENUE NW	Plan 8522027 Blk 8 Lot 1SR	US	PS
3655 - 108 STREET NW	Plan 8522027 Blk 8 Lot 2	US	PS
7603 - 114 STREET NW	Plan 4214HW Blk 9 Lot 1,3,5,6	US	PS
7603 - 114 STREET NW	Plan 4214HW Blk 9 Lot 7	US	PS
7715 - 114 STREET NW	Plan 4571KS Blk 9 Lot 8U	US	PS
11250 - 76 AVENUE NW	Plan 4214HW Blk 9 Lot 2	US	PS
7330 - 113 STREET NW	Plan 1324HW Blk 6 Lot 12	US	PS
9735 - 144 STREET NW	Plan 6334HW Blk OT	US	PS
9735 - 144 STREET NW	Plan 6334HW Blk 97	US	PS
9602 - 143A STREET NW	Plan 6334HW Blk 97	US	PS
14410 - 96 AVENUE NW	Plan 6334HW Blk 89	US	PS
933 - KNOTTWOOD ROAD SOUTH NW	Plan 8220662 Blk 27 Lot 78SR	US	PS
7620 - MILL WOODS ROAD SOUTH NW	Plan 7621964 Blk 23 Lot 77R	US	PS

Municipal Address	Legal Description	Current Zone	Proposed Zone
7620 - MILL WOODS ROAD SOUTH NW	Plan 5262TR Blk 23 Lot 73	US	PS
7620 - MILL WOODS ROAD SOUTH NW	Plan 5262TR Blk 23 Lot 74	US	PS
9735 - 80 AVENUE NW	Plan 5429AL Blk 38 Lot 10,11,12,13,14,15,16,17,18,19,1,20,21,22,23,24,25,26,27,28,29,2,30,31,32,33,34,35,36,3,4,5,6,7,8,9	US	PS
2850 - MILL WOODS ROAD NW	Plan 7723074 Blk 13 Lot 29R	US	PS
2850 - MILL WOODS ROAD NW	Plan 7723074 Blk 13 Lot 30	US	PS
8720 - 118 STREET NW	Plan 4419HW Blk 6 Lot 2	US	PS
1850 - LAKEWOOD ROAD SOUTH NW	Plan 8122615 Blk 27 Lot 38SR	US	PS
13546 - 111 AVENUE NW	Plan 0727111 Blk 25 Lot 1	US	PS
7712 - 36 AVENUE NW	Plan 6453RS Blk 15 Lot 11R,9R	US	PS
3680 - MILL WOODS ROAD NW	Plan 6453RS Blk 15 Lot 12G	US	PS
7712 - 36 AVENUE NW	Plan 7720940 Blk 15 Lot 22	US	PS
10350 - 163 STREET NW	Plan 4746KS Blk 8 Lot 19	US	PS
16018 - 104 AVENUE NW	Plan 3162HW Blk 25 Lot 1	US	PS
16030 - 104 AVENUE NW	Plan 2678KS Blk 25 Lot 2	US	PS
13212 - 106 AVENUE NW	Plan 4677HW Blk 60A Lot A	US	PS
15120 - 104 AVENUE NW	Plan 2111S Blk 45	US	PS
2340 - MILLBOURNE ROAD WEST NW	Plan 7620041 Blk 42 Lot 76R	US	PS
7814 - 83 STREET NW	Plan 1738HW Blk 11 Lot B	US	PS
8828 - 95 STREET NW	Plan 3563RS Blk 1 Lot 1A	US	PS
7630 - 38 AVENUE NW	Plan 3100TR Blk 42 Lot 46	US	PS
10523 - 84 AVENUE NW	Plan I3 Blk 81 Lot 19,20,21,22,23,24,25,26,27,28,29,30,31,32,33,34,35,36	US	PS
7803 - 87 STREET NW	Plan 1389HW Blk 6 Lot A	US	PS
10925 - 87 AVENUE NW	Plan 8559AH Blk 147 Lot OT	US	PS
10925 - 87 AVENUE NW	Plan 782AT Blk 147 Lot A,B,C,H,E,F,G,D	US	PS
10925 - 87 AVENUE NW	Plan 782AT Blk 147 Lot OT	US	PS
10925 - 87 AVENUE NW	Plan 8559AH Blk 147 Lot 10,11,12,13,14,15,16,17,18,19,20,21,22,23,24,25,26,27,28,29,30,31,6,7,8,9	US	PS
9350 - 82 STREET NW	Plan 7823542 Blk 17 Lot 30, 31, 34	US	PS
8525 - 101 STREET NW	Plan I10 Blk 95 Lot	US	PS

Municipal Address	Legal Description	Current Zone	Proposed Zone
	10,11,12,13,14,15,16,17,18,19,1,20,21,22,23,24,25,26,27,28,29,2,30,3,4,5,6,7,8,9		
8530 - 101 STREET NW	Plan I1 Blk 96 Lot 10,11,12,13,14,15,16,17,18,19,20,21,22,23,24,25,26,27	US	PS
8530 - 101 STREET NW	Plan I Blk 96	US	PS
8523 - 102 STREET NW	Plan 8922108 Blk 96 Lot 2SR	US	PS
8507 - 102 STREET NW	Plan 8922108 Blk 96 Lot 3A	US	PS
8728 - 93 AVENUE NW	Plan 4773HW Blk F Lot 1	US	PS
6415 - 106 STREET NW	Plan 3543HW Blk 10 Lot 1,2	US	PS
8205 - 90 AVENUE NW	Plan 2917MC Blk 1 Lot 2	US	PS
8648 - 81 STREET NW	Plan 3012NY Blk A	US	PS
495 - RHATIGAN ROAD EAST NW	Plan 8521333 Blk 106 Lot 1A	US	PS
490 - RHATIGAN ROAD EAST NW	Plan 9220453 Blk 95 Lot 6MR	US	PS
9435 - 73 STREET NW	Plan 6450KS Blk 24	US	PS
6859 - 100 AVENUE NW	Plan 6083KS Blk 16A Lot 17R	US	PS
8610 - 81 STREET NW	Plan 2917MC Blk 1 Lot 3	US	PS
8505 - 68A STREET NW	Plan 2593MC Blk 69 Lot 1R	US	PS
9359 - 67A STREET NW	Plan 2862MC Blk 35 Lot 1R	US	PS
10534 - 62 STREET NW	Plan 1811KS Blk 19	US	PS
17303 - 95 STREET NW	Plan 9220927 Blk 8 Lot 1MR	US	PS
6110 - 95 AVENUE NW	Plan 0622473 Blk 8 Lot 21SR	US	PS
5711U - AUSTIN O'BRIEN ROAD NW	Plan 6258KS Blk 8 Lot 2U	US	PS
10310 - 56 STREET NW	Plan 1841KS Blk 21 Lot 1	US	PS
9260 - 58 STREET NW	Plan 2862MC Blk 34 Lot 31R	US	PS
10720 - 54 STREET NW	Plan 3050KS Blk 35 Lot B	US	PS
5540 - 106 AVENUE NW	Plan 1997KS Blk 38	US	PS
9008 - 105A AVENUE NW	Plan 155HW Blk 3	US	PS
10524 - 46 STREET NW	Plan 3878KS Blk 72	US	PS
6225 - 127 STREET NW	Plan 600MC Blk 10 Lot 8	US	PS
8440 - 105 AVENUE NW	Plan 6649MC Blk 58 Lot 1	US	PS
10502 - 84 STREET NW	Plan 6649MC Blk OT	US	PS
9823 - 111 STREET NW	Plan NB Blk 10 Lot 15	US	PS

Municipal Address	Legal Description	Current Zone	Proposed Zone
9844 - 110 STREET NW	Plan NB Blk 10 Lot 15,16	US	PS
9844 - 110 STREET NW	Plan NB Blk 10 Lot OT	US	PS
9844 - 110 STREET NW	Plan NB Blk 10 Lot 17,18,19,68,69,70	US	PS
9844 - 110 STREET NW	Plan NB Blk 10 Lot 20	US	PS
9844 - 110 STREET NW	Plan NB Blk 10 Lot 71	US	PS
9844 - 110 STREET NW	Plan NB Blk 10 Lot 67	US	PS
11005 - 34 STREET NW	Plan 1893NY Blk 9 Lot 3	US	PS
3310 - 107 AVENUE NW	Plan 1893NY Blk 9 Lot 1	US	PS
9831 - 84 STREET NW	Plan 4649HW Blk 1 Lot 10	US	PS
10005 - 84 STREET NW	Plan 4649HW Blk 1 Lot 9	US	PS
8901 - 101 AVENUE NW	Plan 2655CL Blk A	US	PS
8901 - 101 AVENUE NW	Plan 4047ET Blk B Lot 6	US	PS
10011 - 90 STREET NW	Plan 0124657 Blk 8 Lot 1MR	US	PS
10304 - 81 STREET NW	Plan 6800AK Blk X	US	PS
7055 - 132 AVENUE NW	Plan 4422MC Blk 18 Lot R14	US	PS
7204 - 131A AVENUE NW	Plan 4422MC Blk 18 Lot 13	US	PS
13415 - 60 STREET NW	Plan 2676MC Blk 7A	US	PS
14020 - 88A STREET NW	Plan 6689NY Blk 12 Lot 1R	US	PS
8808 - 144 AVENUE NW	Plan 6689NY Blk 40 Lot R1	US	PS
14417 - 88A STREET NW	Plan 5557RS Blk 40 Lot 4R	US	PS
14945 - 88A STREET NW	Plan 2122495 Blk 40 Lot 4	US	PS
14909 - 88A STREET NW	Plan 2122495 Blk 40 Lot 5MR	US	PS
12453U - 85 STREET NW	Plan 3718KS Blk 43 Lot 4U	US	PS
8320U - 124 AVENUE NW	Plan 3718KS Blk 43 Lot 2U	US	PS
12415 - 85 STREET NW	Plan 3718KS Blk 43 Lot 1	US	PS
12404 - 83 STREET NW	Plan 3718KS Blk 43 Lot 3	US	PS
15004 - 76 STREET NW	Plan 826RS Blk 40 Lot 1	US	PS
16230 - 103 STREET NW	Plan 7723013 Lot 32R	US	PS
16235 - 109 STREET NW	Plan 7723013 Blk 31 Lot 36	US	PS
16315 - 109 STREET NW	Plan 7723013 Lot 34R	US	PS
16315 - 109 STREET NW	Plan 7723013 Blk 31 Lot 35	US	PS
16215 - 109 STREET NW	Plan 7723013 Blk 31 Lot 37R	US	PS

Municipal Address	Legal Description	Current Zone	Proposed Zone
16240 - 103 STREET NW	Plan 7723013 Blk 31 Lot 33	US	PS
14525 - 72 STREET NW	Plan 6143NY Blk 28 Lot R3	US	PS
14541 - 72 STREET NW	Plan 6143NY Blk 28 Lot R3	US	PS
6804 - 144 AVENUE NW	Plan 5965NY Blk 28 Lot R2	US	PS
14404 - 66 STREET NW	Plan 5965NY Blk 28 Lot R2	US	PS
14840 - 72 STREET NW	Plan 664TR Blk 27 Lot 29R	US	PS
7104 - 144 AVENUE NW	Plan 3771NY Blk A	US	PS
14607 - 59 STREET NW	Plan 6022NY Blk 31 Lot R6	US	PS
250 - RHATIGAN ROAD EAST NW	Plan 9220453 Blk 95 Lot 1MR	US	PS
14807 - 59 STREET NW	Plan 6022NY Blk 31 Lot R8	US	PS
14105 - 94 STREET NW	Plan 5557RS Blk 12 Lot 6	US	PS
14703 - 94 STREET NW	Plan 5557RS Blk 35 Lot 9R	US	PS
9303 - 150 AVENUE NW	Plan 5557RS Blk 35 Lot 5	US	PS
5804 - 144 AVENUE NW	Plan 6022NY Blk 31 Lot R4	US	PS
9220 - 128A AVENUE NW	Plan 4542KS Blk 42	US	PS
13359 - 62 STREET NW	Plan 8722545 Blk 27 Lot 15	US	PS
7315 - DELWOOD ROAD NW	Plan 1428NY Blk 17A Lot 1	US	PS
13915 - 61 STREET NW	Plan 5777NY Blk 4 Lot R2	US	PS
11515 - 113 AVENUE NW	Plan 3159HW Blk 15B Lot 31	US	PS
11351 - 31 AVENUE NW	Plan 7922182 Blk 7 Lot 13SR	US	PS
11307 - 31 AVENUE NW	Plan 7922182 Blk 7 Lot 5	US	PS
7720 - 130 AVENUE NW	Plan 4469MC Blk 11 Lot R38	US	PS
7525 - 144 AVENUE NW	Plan 6097NY Blk 10 Lot R4	US	PS
7512 - 144 AVENUE NW	Plan 6143NY Blk 22 Lot R1	US	PS
7525 - 144 AVENUE NW	Plan 6097NY Blk 10 Lot 1	US	PS
7510 - 132 AVENUE NW	Plan 6338MC Blk 15	US	PS
907 - OGILVIE BOULEVARD NW	Plan 7520326 Blk OT	US	PS
915 - OGILVIE BOULEVARD NW	Plan 8520432 Blk 111 Lot 41MR	US	PS
4045 - 119 STREET NW	Plan 3614NY Blk 43 Lot 2	US	PS
11830 - 40 AVENUE NW	Plan 3614NY Blk 43 Lot 4U	US	PS
4025 - 117 STREET NW	Plan 3614NY Blk 42 Lot 3R	US	PS
11810 - 40 AVENUE NW	Plan 3614NY Blk 43 Lot 1R	US	PS

Municipal Address	Legal Description	Current Zone	Proposed Zone
4035 - 119 STREET NW	Plan 3614NY Blk 43 Lot 3	US	PS
11547 - 41 AVENUE NW	Plan 1210NY Blk 42 Lot 4U	US	PS
10717 - 32A AVENUE NW	Plan 8520675 Blk 8 Lot 19SR	US	PS
10809 - 32A AVENUE NW	Plan 4786TR Blk 8 Lot 18W	US	PS
10741 - 32A AVENUE NW	Plan 2021706 Blk 8 Lot 21MR	US	PS
11810 - 141 AVENUE NW	Plan 8022261 Blk 20 Lot 102	US	PS
14120 - 117 STREET NW	Plan 8022261 Blk 20 Lot 101MR	US	PS
14820 - 118 STREET NW	Plan 9222206 Blk 12 Lot 25SR	US	PS
14304 - 117 STREET NW	Plan 8022261 Blk 20 Lot 106SR	US	PS
14350 - 117 STREET NW	Plan 8022261 Blk 20 Lot 105	US	PS
32 - FAIRWAY DRIVE NW	Plan 4223NY Blk 22 Lot 3R	US	PS
11915 - 40 AVENUE NW	Plan 4223NY Blk 22 Lot 1R	US	PS
11515 - 71 STREET NW	Plan 1221877 Blk A Lot 4	US	PS
11430 - 68 STREET NW	Plan 4474HW Blk A Lot 1	US	PS
4626 - 115 AVENUE NW	Plan 7242AH Blk OT	US	PS
4626 - 115 AVENUE NW	Plan 7242AH Blk 14	US	PS
4626 - 115 AVENUE NW	Plan 7242AH Blk 11 Lot B	US	PS
9550 - 152 STREET NW	Plan 7820794 Blk 34 Lot 22	US	PS
8945 - 153 STREET NW	Plan 3547NY Blk 15 Lot 4A	US	PS
8901 - 153 STREET NW	Plan 3547NY Blk 15 Lot 3U	US	PS
8715 - 153 STREET NW	Plan 3547NY Blk 15 Lot 1A	US	PS
8905 - 153 STREET NW	Plan 3547NY Blk 15 Lot 2A	US	PS
3855 - 114 STREET NW	Plan 4544NY Blk 64 Lot 29R	US	PS
11610 - 38 STREET NW	Plan 2528AR Blk 11 Lot 10,A,9	US	PS
11611 - 40 STREET NW	Plan 7242AH Blk 7 Lot 46,47,48	US	PS
11610 - 38 STREET NW	Plan 2528AR Blk 11 Lot A	US	PS
11645 - 40 STREET NW	Plan 7242AH Blk 7 Lot 1,2	US	PS
11720 - 38 STREET NW	Plan 2528AR Blk 12 Lot B	US	PS
3920 - 116 AVENUE NW	Plan 7242AH Blk 7 Lot 3,42,43,44,45,4,5,6,7	US	PS
11610 - 38 STREET NW	Plan 2528AR Blk 11 Lot 11,12,13,14,15,16,17,18,19,20,21,22,23,24,25, 26,27,28,29,30,31,32	US	PS
11602 - 40 STREET NW	Plan 7242AH Blk 17 Lot A	US	PS

Municipal Address	Legal Description	Current Zone	Proposed Zone
11602 - 40 STREET NW	Plan 7242AH Blk 8 Lot 25	US	PS
11710 - 38 STREET NW	Plan 2528AR Blk 12 Lot A	US	PS
11720 - 40 STREET NW	Plan 7242AH Blk 6 Lot A	US	PS
11602 - 40 STREET NW	Plan 7242AH Blk 8 Lot B	US	PS
3643 - 115 AVENUE NW	Plan 2528AR Blk 16 Lot A	US	PS
3643 - 115 AVENUE NW	Plan 2528AR Blk 16 Lot B,A	US	PS
3643 - 115 AVENUE NW	Plan 2528AR Blk 16 Lot E,D	US	PS
3522U - 114 AVENUE NW	Plan 4592NY Blk 6 Lot 20U	US	PS
15425 - 76A AVENUE NW	Plan 1534RS Blk 6 Lot 3R	US	PS
15405 - 76A AVENUE NW	Plan 1534RS Blk 6 Lot 4R	US	PS
7608 - 154 STREET NW	Plan 6252KS Blk 6 Lot A	US	PS
17330 - 91 STREET NW	Plan 8022146 Blk 8 Lot 1	US	PS
8615 - 182 STREET NW	Plan 7621379 Blk 12 Lot 5MR	US	PS
8525 - 182 STREET NW	Plan 7621379 Blk 12 Lot 3R	US	PS
8405 - 175 STREET NW	Plan 1139TR Blk 7 Lot 41R	US	PS
8435 - 175 STREET NW	Plan 1139TR Blk 7 Lot 42	US	PS
430 - MILLBOURNE ROAD EAST NW	Plan 7520406 Blk 18 Lot 57R	US	PS
440 - MILLBOURNE ROAD EAST NW	Plan 7520406 Blk 18 Lot 56R	US	PS
9610 - 165 STREET NW	Plan 5417NY Blk 6 Lot 15	US	PS
9610 - 165 STREET NW	Plan 5417NY Blk 6 Lot 16G	US	PS
9620 - 165 STREET NW	Plan 2660RS Blk OT	US	PS
9520 - 165 STREET NW	Plan 5417NY Blk 13 Lot R1	US	PS
16640 - 96 AVENUE NW	Plan 5417NY Blk 6 Lot B	US	PS
9250 - 163 STREET NW	Plan 2636MC Lot B,D	US	PS
9200 - 163 STREET NW	Plan 1733EO Lot 6MR	US	PS
8950 - 163 STREET NW	Plan 2216MC Blk 11 Lot H	US	PS
8912 - 163 STREET NW	Plan 2960MC Blk 11 Lot R	US	PS
9311 - 165 STREET NW	Plan 7920892 Lot 3	US	PS
9311 - 165 STREET NW	Plan 7920892 Lot R2	US	PS
9200 - 163 STREET NW	Plan 7219KS Lot 5MR	US	PS
9200 - 163 STREET NW	Plan 2636MC Lot 4MR	US	PS
9200 - 163 STREET NW	Plan 2741MC Blk 11 Lot 27MR	US	PS

Municipal Address	Legal Description	Current Zone	Proposed Zone
16604 - 91 AVENUE NW	Plan 1922367 Blk 16 Lot 23A	US	PS
9325 - 165 STREET NW	Plan 6378MC Lot R1	US	PS
9825 - 158 STREET NW	Plan 9623627 Blk 17 Lot 2	US	PS
9804 - 157 STREET NW	Plan 9623627 Blk 17 Lot 4	US	PS
9825 - 158 STREET NW	Plan 9623627 Blk 17 Lot 1	US	PS
9820 - 157 STREET NW	Plan 9623627 Blk 17 Lot 3	US	PS
8125 - 167 STREET NW	Plan 5680MC Blk 8 Lot E	US	PS
8003 - 167 STREET NW	Plan 5680MC Blk 8 Lot F	US	PS
10227 - 118 STREET NW	Plan EDMONTO Blk HB	US	PS
16400 - 80 AVENUE NW	Plan 6675KS Blk 8 Lot A	US	PS
16325 - 83 AVENUE NW	Plan 6675KS Blk 8 Lot 21	US	PS
9538 - 107 AVENUE NW	Plan 1720883 Blk 24 Lot 41	US	PS
551 - CLAREVIEW ROAD NW	Plan 8622143 Blk 42 Lot 85	US	PS
699 - CLAREVIEW ROAD NW	Plan 8622143 Blk 42 Lot 86MR	US	PS
13750 - WOODCROFT AVENUE NW	Plan 5995HW Blk 9	US	PS
4305 - 134 AVENUE NW	Plan 8021872 Blk 19 Lot 54SR	US	PS
11625 - 135 STREET NW	Plan 5995HW Blk 5	US	PS
10853 - 110 STREET NW	Plan 7540AH Blk OT	US	PS
10916 - 108 AVENUE NW	Plan 7540AH Blk 9 Lot OT	US	PS
10826 - 109 STREET NW	Plan 7540AH Blk 9 Lot OT	US	PS
10830 - 109 STREET NW	Plan 7540AH Blk 9 Lot 219,220,221,222,223,224,225,226,227,395,39 6,397,398,399,400,401,402,403,404	US	PS
10826 - 109 STREET NW	Plan 7540AH Blk 9 Lot 228	US	PS
10915 - 110 STREET NW	Plan 2109HW Blk 9A Lot A	US	PS
9812 - 161 STREET NW	Plan 8295ET Blk 2 Lot 6,7,8	US	PS
11145 - 131 STREET NW	Plan RN60 Blk OT	US	PS
11203 - 131 STREET NW	Plan 6215AL Blk 17 Lot 16,17,18,19,1,20,2,3,4,5,OT	US	PS
11125 - 131 STREET NW	Plan RN60 Blk 18 Lot OT	US	PS
11125 - 131 STREET NW	Plan RN60 Blk 18 Lot 10,11,12,13,14,15,16,17,18,19,1,20,2,3,4,5,6,7 ,8,9	US	PS
11228 - 130 STREET NW	Plan 6215AL Blk 17 Lot 7	US	PS

Municipal Address	Legal Description	Current Zone	Proposed Zone
11224 - 130 STREET NW	Plan 6215AL Blk 17 Lot 6	US	PS
10530 - 138 STREET NW	Plan 3875P Blk V	US	PS
13712 - 104 AVENUE NW	Plan 3875P Blk W	US	PS
12840 - 109 AVENUE NW	Plan 3010P Blk 2 Lot OT	US	PS
10950 - 127 STREET NW	Plan 3010P Blk OT	US	PS
12804 - 109 AVENUE NW	Plan 3010P Blk 2 Lot 10,1,3,4,5,6,7,9	US	PS
10950 - 127 STREET NW	Plan 3010P Blk 1 Lot 10,11,12,13,14,15,16,17,18,19,1,20,2,5,6,7,8,9	US	PS
12817 - 109A AVENUE NW	Plan 3010P Blk 2 Lot 8	US	PS
12812 - 109 AVENUE NW	Plan 3010P Blk 2 Lot 2	US	PS
10950 - 127 STREET NW	Plan 3010P Blk 1 Lot 4	US	PS
10950 - 127 STREET NW	Plan 3010P Blk 1 Lot 3	US	PS
10930 - 107 STREET NW	Plan 7540AH Blk S	US	PS
10701 - 110 AVENUE NW	Plan 7540AH Blk S	US	PS
13520 - 102 AVENUE NW	Plan 2803AF Blk 112 Lot OT	US	PS
13520 - 102 AVENUE NW	Plan 2803AF Blk 112 Lot 10,11,12,13,14,15,16,17,18,1,2,3,4,5,6,7,8,9	US	PS
12245 - 131 STREET NW	Plan 4909HW Blk 21 Lot 4	US	PS
12325 - 127 STREET NW	Plan 5199HW Blk 1	US	PS
11515 - 127 STREET NW	Plan 7520311 Blk 29 Lot 1	US	PS
12214 - 128 STREET NW	Plan 4909HW Blk 6	US	PS
15911 - 110 AVENUE NW	Plan 642KS Blk 8 Lot R	US	PS
10950 - 159 STREET NW	Plan 2778KS Blk 8 Lot A	US	PS
7835 - 76 AVENUE NW	Plan 2216KS Blk 4 Lot 1	US	PS
4915 - 124 STREET NW	Plan 2614RS Blk 25 Lot 21R	US	PS
12323 - 51 AVENUE NW	Plan 2614RS Blk 25 Lot 22	US	PS
8210 - 142 STREET NW	Plan 2597KS Blk 7 Lot 1	US	PS
11605 - 74 AVENUE NW	Plan 2938HW Blk 12 Lot 5	US	PS
11592 - 73 AVENUE NW	Plan 2938HW Blk 12 Lot 4	US	PS
7919 - 158 STREET NW	Plan 5559KS Blk 6 Lot 27U	US	PS
7925 - 158 STREET NW	Plan 5559KS Blk 6 Lot 28	US	PS
7925 - 158 STREET NW	Plan 5559KS Blk 6 Lot 29	US	PS
7925 - 158 STREET NW	Plan 5559KS Blk 6 Lot B	US	PS

Municipal Address	Legal Description	Current Zone	Proposed Zone
1710 - MILL WOODS ROAD EAST NW	Plan 8420746 Blk 4 Lot 65MR	US	PS
1730 - MILL WOODS ROAD EAST NW	Plan 8420746 Blk 4 Lot 64	US	PS
1750 - MILL WOODS ROAD EAST NW	Plan 8420746 Blk 4 Lot 66SR	US	PS
1751 - 48 STREET NW	Plan 8420746 Blk 4 Lot 68SR	US	PS
1760 - MILL WOODS ROAD EAST NW	Plan 8420746 Blk 4 Lot 67	US	PS
11937 - 62 STREET NW	Plan 2693HW Blk S Lot OT	US	PS
11931 - 62 STREET NW	Plan 5228TR Blk S Lot 10A	US	PS
11105 - 68 AVENUE NW	Plan 2020732 Blk 13 Lot C	US	PS
6703 - 112 STREET NW	Plan 2503HW Blk 13 Lot A	US	PS
4236 - 12 AVENUE NW	Plan 7823020 Blk 38 Lot 66	US	PS
4240U - 12 AVENUE NW	Plan 7823020 Blk 38 Lot 65U	US	PS
4210 - 12 AVENUE NW	Plan 8421093 Blk 38 Lot 41MR	US	PS
15425 - 91 AVENUE NW	Plan 2039AQ Blk 6	US	PS
15451 - 84 AVENUE NW	Plan 4839KS Blk 9 Lot 25	US	PS
5504 - 143 STREET NW	Plan 6469NY Blk 17 Lot 2	US	PS
14340 - 53 AVENUE NW	Plan 6469NY Blk 17 Lot 5U	US	PS
5504 - 143 STREET NW	Plan 6469NY Blk 17 Lot 3R	US	PS
1888 - 37 STREET NW	Plan 9020307 Blk 26 Lot 122SR	US	PS
3020 - 37 STREET NW	Plan 8721686 Blk 49 Lot 102MR	US	PS
2912 - 37 STREET NW	Plan 8721686 Blk 49 Lot 103	US	PS
8815 - 145 STREET NW	Plan 1760KS Blk 11 Lot 1	US	PS
10524 - 76 AVENUE NW	Plan 1950KS Blk 12 Lot 1	US	PS
10524 - 76 AVENUE NW	Plan 1950KS Blk 12 Lot 1A	US	PS
10450 - 72 AVENUE NW	Plan 5287HW Lot A	US	PS
7004 - 104 STREET NW	Plan 735AR Blk 6 Lot 1	US	PS
7114 - 98 STREET NW	Plan 1623378 Blk 12 Lot 41	US	PS
9735 - 75 AVENUE NW	Plan 1721326 Blk A Lot A	US	PS
1434 - 80 STREET NW	Plan 7621732 Blk 1 Lot 66R	US	PS
8515 - 17 AVENUE NW	Plan 7621732 Blk 1 Lot 63R	US	PS
8540 - 69 AVENUE NW	Plan 1016KS Blk 10A	US	PS
7730 - 106 STREET NW	Plan 1950KS Blk 28A	US	PS
5675 - 38 AVENUE NW	Plan 8120734 Blk 20 Lot 46SR	US	PS

Municipal Address	Legal Description	Current Zone	Proposed Zone
355 - WOODVALE ROAD EAST NW	Plan 8120734 Blk 20 Lot 43SR	US	PS
1200 - LAKEWOOD ROAD NORTH NW	Plan 7820679 Blk 16 Lot 60R	US	PS
8210 - 36 AVENUE NW	Plan 6453RS Blk 15 Lot 1R	US	PS
3715U - 85 STREET NW	Plan 6453RS Blk 15 Lot 13U	US	PS
8210U - 36 AVENUE NW	Plan 6453RS Blk 15 Lot 16U	US	PS
8230 - MILL WOODS ROAD NW	Plan 7620041 Blk 42 Lot 50	US	PS
8308 - MILL WOODS ROAD NW	Plan 7620041 Blk 42 Lot 48R	US	PS
8320 - MILL WOODS ROAD NW	Plan 2021823 Blk 42 Lot 78MR	US	PS
3140 - 139 AVENUE NW	Plan 8622688 Blk 54 Lot 90	US	PS
3150 - 139 AVENUE NW	Plan 8622688 Blk 54 Lot 91MR	US	PS
3615 - MILL WOODS ROAD EAST NW	Plan 8421332 Lot 36SR	US	PS
5303 - 190 STREET NW	Plan 9422193 Blk 33 Lot 79SR	US	PS
6441 - 184 STREET NW	Plan 8421523 Blk 16 Lot 21	US	PS
6323 - 184 STREET NW	Plan 8421523 Blk 16 Lot 20SR	US	PS
18211 - 66 AVENUE NW	Plan 7621139 Blk 16 Lot 7W	US	PS
7215 - 178 STREET NW	Plan 1421068 Blk 7 Lot 1MR	US	PS
7121 - 178 STREET NW	Plan 8822836 Blk 7 Lot 16	US	PS
17760 - 69 AVENUE NW	Plan 8822836 Blk 7 Lot 18MR	US	PS
17740 - 69 AVENUE NW	Plan 8822836 Blk 7 Lot 17	US	PS
765 - LEGER WAY NW	Plan 0324302 Blk 162 Lot 1MR	US	PS
11031 - 154 STREET NW	Plan RN58 Blk 1 Lot 10,8,9	US	PS
11031 - 154 STREET NW	Plan RN58 Blk 1 Lot 12	US	PS
11031 - 154 STREET NW	Plan RN58 Blk 1 Lot 11	US	PS
7240 - 180 STREET NW	Plan 7821764 Blk 20 Lot 100R	US	PS
7250 - 180 STREET NW	Plan 7821764 Blk 20 Lot 99	US	PS
17655 - 64 AVENUE NW	Plan 8622439 Blk 13 Lot 11SR	US	PS
17675 - 64 AVENUE NW	Plan 8622439 Blk 13 Lot 10	US	PS
17410 - 57 AVENUE NW	Plan 8821989 Blk 12 Lot 36MR	US	PS
17420 - 57 AVENUE NW	Plan 8123068 Blk 12 Lot 38SR	US	PS
6320 - 172 STREET NW	Plan 9525126 Blk 13 Lot 17	US	PS
6240 - 172 STREET NW	Plan 8622439 Blk 13 Lot 15	US	PS
17335 - 76 AVENUE NW	Plan 8021057 Blk 7 Lot 8SR	US	PS

Municipal Address	Legal Description	Current Zone	Proposed Zone
4716 - 115 STREET NW	Plan 5591MC Blk 21 Lot 27R	US	PS
3807 - 41 AVENUE NW	Plan 8121927 Blk 33 Lot 25MR	US	PS
16216 - 78 AVENUE NW	Plan 5405NY Blk 12 Lot 16R	US	PS
311 - JACKSON ROAD NW	Plan 0222944 Blk 12 Lot 88SR	US	PS
6310 - WAGNER ROAD NW	Plan 3626NY Blk 13 Lot 1	US	PS
6121U - 86 STREET NW	Plan 3626NY Blk 13 Lot 3U	US	PS
6111U - 86 STREET NW	Plan 3626NY Blk 13 Lot 2U	US	PS
6310U - WAGNER ROAD NW	Plan 3626NY Blk 13 Lot 4U	US	PS
3004 - 139 AVENUE NW	Plan 8622688 Blk 54 Lot 87SR	US	PS
14050 - 30 STREET NW	Plan 8622688 Blk 54 Lot 86	US	PS
14112 - 23 STREET NW	Plan 9221908 Blk 66 Lot 45R	US	PS
14740 - 21 STREET NW	Plan 8521454 Blk 84 Lot 49	US	PS
14902 - 21 STREET NW	Plan 8521454 Blk 84 Lot 48SR	US	PS
10125 - 97 AVENUE NW	Plan NB Blk OT	US	PS
11303 - 55 STREET NW	Plan 4393AY Blk X	US	PS
11303 - 55 STREET NW	Plan 2129HW Blk 4	US	PS
13410 - 119 STREET NW	Plan 4766KS Blk 7 Lot 1	US	PS
13110 - 91 STREET NW	Plan 4542KS Blk 32	US	PS
8830 - 132 AVENUE NW	Plan 3638NY Lot 5	US	PS
11830 - 162 AVENUE NW	Plan 7820085 Blk 59 Lot 3U	US	PS
11750 - 162 AVENUE NW	Plan 8020302 Blk 59 Lot 4SR	US	PS
11503 - 162 AVENUE NW	Plan 8020302 Blk 44 Lot 92	US	PS
11735 - 162 AVENUE NW	Plan 8020302 Blk 44 Lot 93SR	US	PS
10715 - 131A AVENUE NW	Plan 5065KS Blk 16	US	PS
13515 - 107 STREET NW	Plan 6490KS Blk 22	US	PS
10610 - 129 AVENUE NW	Plan 1066KS Blk 4 Lot 2	US	PS
13000U - 129 STREET NW	Plan 1837KS Blk 64 Lot 2U	US	PS
12940 - 129 STREET NW	Plan 1837KS Blk 64 Lot 1	US	PS
6227 - 119 AVENUE NW	Plan 2220993 Blk 3 Lot 31	US	PS
11345 - 62 STREET NW	Plan 3642AJ Blk OT	US	PS
6015 - 118 AVENUE NW	Plan 540KS Blk 14 Lot 1	US	PS
6015 - 118 AVENUE NW	Plan 540KS Blk 14 Lot 2	US	PS

Municipal Address	Legal Description	Current Zone	Proposed Zone
6015 - 118 AVENUE NW	Plan 540KS Blk 14 Lot 3	US	PS
6015 - 118 AVENUE NW	Plan 540KS Blk 14 Lot 4	US	PS
13525 - 132 AVENUE NW	Plan 5446NY Blk 71 Lot 21A	US	PS
13535 - 134 STREET NW	Plan 4479KS Blk 21 Lot 1	US	PS
13430 - 132A STREET NW	Plan 4479KS Blk 21 Lot 4	US	PS
13501U - 134 STREET NW	Plan 4479KS Blk 21 Lot 2U	US	PS
13160 - 127 STREET NW	Plan 2488KS Blk 76 Lot 1	US	PS
12901U - 131 AVENUE NW	Plan 2488KS Blk 76 Lot 2U	US	PS
12950 - 118 STREET NW	Plan 8120576 Blk 9 Lot 8	US	PS
11704 - 130 AVENUE NW	Plan 8120576 Blk 9 Lot 7	US	PS
5412 - 121 AVENUE NW	Plan 1605KS Blk 69 Lot 3	US	PS
5523 - 122 AVENUE NW	Plan 1605KS Blk 69 Lot 1	US	PS
9211 - 135 AVENUE NW	Plan 4594MC Blk 21 Lot 23R	US	PS
11624 - 81 STREET NW	Plan 5850R Blk 5	US	PS
12023 - 81 STREET NW	Plan RN63 Blk 2 Lot 63,64,65,66	US	PS
12023 - 81 STREET NW	Plan RN63 Blk 2 Lot 60,61,62	US	PS
12023 - 81 STREET NW	Plan RN63 Blk 2 Lot 23,24,25,26,27	US	PS
12023 - 81 STREET NW	Plan RN63 Blk 2; Blk OT	US	PS
12023 - 81 STREET NW	Plan RN63 Blk 2 Lot 28,29,30	US	PS
12023 - 81 STREET NW	Plan RN63 Blk 2 Lot 18,19,20,21,22	US	PS
12023 - 81 STREET NW	Plan RN63 Blk 2 Lot 67,68,69	US	PS
11917 - 40 STREET NW	Plan 1151AN Blk 12	US	PS
1395 - KNOTTWOOD ROAD EAST NW	Plan 7621714 Blk 23 Lot 58	US	PS
1395 - KNOTTWOOD ROAD EAST NW	Plan 7621714 Blk 23 Lot 57R	US	PS
5730 - 11A AVENUE NW	Plan 7722530 Blk 23 Lot R1	US	PS
4711 - 32 AVENUE NW	Plan 8720244 Blk 27 Lot 123	US	PS
2911 - 48 STREET NW	Plan 8720244 Blk 27 Lot 126SR	US	PS
3119 - 48 STREET NW	Plan 8720244 Blk 27 Lot 127MR	US	PS
3732 - 34 STREET NW	Plan 8721686 Blk 49 Lot 98	US	PS
3330 - 37 STREET NW	Plan 8721686 Blk 49 Lot 99SR	US	PS
12050 - 95A STREET NW	Plan 4743KS Blk 6 Lot A	US	PS
12025 - 34 STREET NW	Plan 5624RS Blk 11 Lot 3	US	PS

Municipal Address	Legal Description	Current Zone	Proposed Zone
12025 - 34 STREET NW	Plan 3597TR Blk 11 Lot 2R	US	PS
9520 - 111 AVENUE NW	Plan RN43 Blk 26	US	PS
9520 - 111 AVENUE NW	Plan 357AO Blk 26A Lot 2,3,4,5,6,7,8	US	PS
9520 - 111 AVENUE NW	Plan 357AO Blk 26A Lot 1	US	PS
12126 - 89 STREET NW	Plan 2423HW Blk 21A	US	PS
11510 - 102 STREET NW	Plan 6134HW Blk 2C Lot 1	US	PS
11424 - 102 STREET NW	Plan 6134HW Blk 2B	US	PS
4610 - 121 AVENUE NW	Plan 8119AH Blk Y	US	PS
4455 - 128 AVENUE NW	Plan 7621417 Blk 4 Lot 38R	US	PS
4607 - 128 AVENUE NW	Plan 4954TR Blk 4 Lot 34W	US	PS
11648 - 85 STREET NW	Plan RN50 Blk 91 Lot 14,15	US	PS
11648 - 85 STREET NW	Plan RN50 Blk 91 Lot 16,17,18	US	PS
11648 - 85 STREET NW	Plan RN50 Blk 91 Lot 12,13	US	PS
11648 - 85 STREET NW	Plan RN50 Blk 91 Lot 21,22	US	PS
11648 - 85 STREET NW	Plan RN50 Blk 91 Lot 10,11,19,1,20,23,24,25,26,27,28,29,2,30,3,4,5, 6,7,8,9	US	PS
735 - LEGER WAY NW	Plan 0524501 Blk 162 Lot 3MR	US	PS
745 - LEGER WAY NW	Plan 0325041 Blk 162 Lot 2MR	US	PS
2008 - LEGER ROAD NW	Plan 0524501 Blk 162 Lot 4	US	PS
10931 - 74 STREET NW	Plan 7196ET Blk 2 Lot A,D,C,B	US	PS
10931 - 74 STREET NW	Plan 7196ET Blk 1 Lot 1,2,3,4	US	PS
10931 - 74 STREET NW	Plan N23HW Blk A	US	PS
10435 - 76 STREET NW	Plan 0728247 Blk 3 Lot 3	US	PS
12325U - 140 STREET NW	Plan 6013HW Blk 11 Lot 10U	US	PS
12223 - 140 STREET NW	Plan 5844HW Blk 12 Lot 2	US	PS
13910 - 122 AVENUE NW	Plan 5844HW Blk 12 Lot 1	US	PS
12325 - 140 STREET NW	Plan 0624735 Blk 11 Lot 30	US	PS
6510 - ELLERSLIE ROAD SW	Plan 1256MC Blk C	US	PS
2019 - LEGER ROAD NW	Plan 0922485 Blk 163 Lot 52,53	US	PS
2010 - LEGER ROAD NW	SW-2-52-25-4	US	PS
2051 - LEGER ROAD NW	Plan 0922485 Blk 163 Lot 54	US	PS
15040 - 118 STREET NW	Plan 7521085 Blk 12 Lot 10R	US	PS

Municipal Address	Legal Description	Current Zone	Proposed Zone
15020 - 118 STREET NW	Plan 7521085 Blk 12 Lot 18	US	PS
315 - WINDERMERE ROAD NW	Plan 1522887 Blk 7 Lot 103MR	US	PS
13815 - 160 AVENUE NW	Plan 0226651 Blk 57 Lot 77MR	US	PS
1331 - RUTHERFORD ROAD SW	Plan 0324366 Blk 2 Lot 44MR	US	PS
4110 - SAVARYN DRIVE SW	Plan 1020498 Blk 32 Lot 187MR	US	PS
189 - HEMINGWAY ROAD NW	Plan 0425313 Blk 5 Lot 69MR	US	PS
11330 - 54 AVENUE NW	Plan 0921224 Blk 10 Lot 4	US	PS
17911 - 93 AVENUE NW	Plan 7521610 Blk 41 Lot 5	US	PS
18015 - 93 AVENUE NW	Plan 7521610 Blk 41 Lot 2R	US	PS
18015 - 93 AVENUE NW	Plan 7521610 Blk 41 Lot 4	US	PS
9011 - 182 STREET NW	Plan 7821983 Blk 41 Lot 8R	US	PS
18015 - 93 AVENUE NW	Plan 7521610 Blk 41 Lot 3	US	PS
17803 - 93 AVENUE NW	Plan 7521610 Blk 41 Lot 6	US	PS
11342 - 127 STREET NW	Plan 5877AL Blk OT	US	PS
11315 - 128 STREET NW	Plan RN60 Blk 5 Lot 17,18,19	US	PS
11342 - 127 STREET NW	Plan RN60 Blk 5 Lot 15,16,6	US	PS
11342 - 127 STREET NW	Plan 5877AL Blk 3 Lot 10,1,2,3,4,5,6,7,8,9	US	PS
11315 - 128 STREET NW	Plan RN60 Blk 5 Lot 20	US	PS
355 - HEMINGWAY ROAD NW	Plan 1521382 Blk 40 Lot 78MR	US	PS
3802 - 139 AVENUE NW	Plan 1524909 Unit 2	US	PS
3804 - 139 AVENUE NW	Plan 1524909 Unit 1	US	PS
2704 - 17 STREET NW	Plan 0425575 Blk 23 Lot 106,107	US	PS
16355 - 130 STREET NW	Plan 1124811 Blk 19 Lot 2	US	PS
16535 - 130 STREET NW	Plan 1124811 Blk 19 Lot 3MR	US	PS
2603 - SIR ARTHUR CURRIE WAY NW	Plan 1322503 Blk 15 Lot 38MR	US	PS
8620 - 91 STREET NW	Plan 3737AI Blk 14	US	PS
8620 - 91 STREET NW	Plan 3737AI Blk X	US	PS
9611 - WINTERBURN ROAD NW	NW-31-52-25-4	US	PS
21307 - 98 AVENUE NW	Plan 5496HW Lot R	US	PS
9611 - WINTERBURN ROAD NW	Plan 5496HW Lot R	US	PS
21320 - 96 AVENUE NW	Plan 1025491 Blk 42 Lot 123MR	US	PS
18710 - 72 AVENUE NW	Plan 8321754 Blk 42 Lot 61MR	US	PS

Municipal Address	Legal Description	Current Zone	Proposed Zone
18710 - 72 AVENUE NW	Plan 8122949 Blk 42 Lot B	US	PS
18710 - 72 AVENUE NW	Plan 8122949 Blk 42 Lot 1	US	PS
5904 - 38 AVENUE NW	Plan 8022603 Blk 8 Lot 84SR	US	PS
4304 - 41 AVENUE NW	Plan 8520434 Blk 38 Lot 53SR	US	PS
1142 - HERMITAGE ROAD NW	Plan 0226629 Blk 37 Lot 57SR	US	PS
12720 - VICTORIA TRAIL NW	Plan 9920122 Blk 37 Lot 55	US	PS
1904 - 56 STREET NW	Plan 7721181 Blk 14 Lot 31	US	PS
5703 - 19A AVENUE NW	Plan 7721181 Blk 14 Lot 30R	US	PS
5704 - MILL WOODS ROAD SOUTH NW	Plan 7721181 Blk 14 Lot 28SR	US	PS
9611 - 189 STREET NW	Plan 1623604 Blk 53 Lot 75MR	US	PS
18715 - 97A AVENUE NW	Plan 8421364 Blk 53 Lot 72SR	US	PS
9525 - 188 STREET NW	Plan 8421364 Blk 53 Lot 71	US	PS
18503 - 97A AVENUE NW	Plan 8421364 Blk 53 Lot 74	US	PS
2845 - 43A AVENUE NW	Plan 9022833 Blk 8 Lot 8	US	PS
104 - RAPPERSWILL DRIVE NW	Plan 1425124 Blk 109 Lot 1MR	US	PS
855 - LEWIS GREENS DRIVE NW	Plan 1324707 Blk 44 Lot 46MR	US	PS
12055 - 177 AVENUE NW	Plan 1425124 Blk 109 Lot 45MR	US	PS
2099 - BLACKMUD CREEK DRIVE SW	Plan 1421746 Blk 11 Lot 1MR	US	PS
6715 - 97 STREET NW	Plan 6045HW Blk 21 Lot 1	US	PS
4210 - 127 AVENUE NW	Plan 7621417 Blk 4 Lot 40R	US	PS
1834 - RUTHERFORD ROAD SW	Plan 0921526 Blk 9 Lot 107MR	US	PS
17615 - 122 STREET NW	Plan 1525031 Blk 109 Lot 47MR	US	PS
2130 - 16 AVENUE NW	Plan 1620504 Blk 1 Lot 1MR	US	PS
680 - ALLARD BOULEVARD SW	Plan 1423518 Blk 5 Lot 100MR	US	PS
1110 - KESWICK DRIVE SW	Plan 1622716 Blk 11 Lot 10MR	US	PS
360 - ORCHARDS BOULEVARD SW	Plan 1523283 Blk 16 Lot 200MR	US	PS
7411 - 161A AVENUE NW	Plan 0021663 Blk 55 Lot 4MR	US	PS
5435 162 AVENUE NW	Plan 1521613 Blk 60 Lot 9MR	US	PS
104 - MCCONACHIE DRIVE NW	Plan 2022517 Blk 6 Lot 3	US	PS
17103 - 50 STREET NW	SW-1-54-24-4	US	PS
160 - MCCONACHIE DRIVE NW	Plan 1125109 Blk 3 Lot 1MR	US	PS
17360 - 50 STREET NW	Plan 2022517 Blk 6 Lot 1MR	US	PS

Municipal Address	Legal Description	Current Zone	Proposed Zone
17252 - 50 STREET NW	Plan 2022517 Blk 6 Lot 2MR	US	PS
11350 25 AVENUE NW	Plan 8222093 Blk 19 Lot 5SR	US	PS
11304 25 AVENUE NW	Plan 8222093 Blk 19 Lot 7	US	PS
304 - GRIESBACH SCHOOL ROAD NW	Plan 1023144 Blk 15 Lot 16SR	US	PS
3010 - SPENCE WYND SW	Plan 0620212 Blk 6 Lot 4MR	US	PS
460 - WATT BOULEVARD SW	Plan 1024123 Blk 6 Lot 20MR	US	PS
460 - WATT BOULEVARD SW	Plan 1221307 Blk 6 Lot 55MR	US	PS
460 - WATT BOULEVARD SW	Plan 1025132 Blk 6 Lot 21MR	US	PS
485 - SILVER BERRY ROAD NW	Plan 0620516 Blk 8 Lot 100MR	US	PS
3630 - 23 STREET NW	Plan 0123166 Blk 53 Lot 2MR	US	PS
3630 - 23 STREET NW	Plan 0024588 Blk 53 Lot 1MR	US	PS
430 - TAMARACK GREEN NW	Plan 0726190 Blk 15 Lot 1MR	US	PS
2717 - TERWILLEGAR WAY NW	Plan 0425287 Blk 74 Lot 107MR	US	PS
2629 - TAYLOR GREEN NW	Plan 0325526 Blk 75 Lot 90MR	US	PS
2629 - TAYLOR GREEN NW	Plan 0325526 Blk 75 Lot 92MR	US	PS
4110 - MACTAGGART DRIVE NW	Plan 1027141 Blk 3 Lot 60MR	US	PS
1950 - GLASTONBURY BOULEVARD NW	Plan 1621843 Blk 10 Lot 1MR	US	PS
6841 - WINTERBURN ROAD NW	SW-19-52-25-4	US	PS
300 - BULYEA ROAD NW	Plan 8621816 Blk 122 Lot 1	US	PS
10605 - 42 AVENUE NW	Plan 7620833 Blk 11 Lot 39R	US	PS
4020 - 106 STREET NW	Plan 6476NY Blk 11 Lot R3	US	PS
4020U - 106 STREET NW	Plan 6476NY Blk 11 Lot 1G	US	PS
5703U - 148 STREET NW	Plan 5452RS Blk 29 Lot 29U	US	PS
5603 - 148 STREET NW	Plan 5452RS Blk 29 Lot 30	US	PS
22707 - 97 AVENUE NW	Plan 1720746 Blk 26 Lot 48MR	US	PS
22803 - 97 AVENUE NW	Plan 1720746 Blk 26 Lot 47	US	PS
10935 - 113 STREET NW	Plan 2109HW Blk 11A Lot A	US	PS
1707 - 24 STREET NW	Plan 1920713 Blk 14 Lot 112MR	US	PS
1140 - KESWICK DRIVE SW	Plan 1920225 Blk 1 Lot 26MR	US	PS
3804 - 38 STREET NW	Plan 2121157 Blk 33 Lot 100	US	PS
610 - KIRKNESS ROAD NW	Plan 8422617 Blk 101 Lot 110SR	US	PS
2975 - 151 AVENUE NW	Plan 8422617 Blk 101 Lot 114SR	US	PS

Municipal Address	Legal Description	Current Zone	Proposed Zone
9624 - 108 AVENUE NW	Plan ND Blk 27 Lot OT	US	PS
9624 - 108 AVENUE NW	Plan ND Blk 27 Lot 1,2,3	US	PS
9624 - 108 AVENUE NW	Plan ND Blk 27 Lot 10,11,12,13,14,33,34,35,36,37,OT	US	PS
9624 - 108 AVENUE NW	Plan ND Blk 27 Lot 38	US	PS
10816 - 96 STREET NW	Plan ND Blk 27 Lot 38,4	US	PS
15495 - CASTLE DOWNS ROAD NW	Plan 9221614 Blk 52 Lot 217A	US	PS
2955 - CHOKECHERRY COMMON SW	Plan 1822463 Blk 16 Lot 125MR	US	PS
980 - MCCONACHIE BOULEVARD NW	Plan 1822896 Blk 13 Lot 162MR	US	PS
10179U - 94 STREET NW	Plan 5281X Blk 2 Lot OT	US	PS
9321 - JASPER AVENUE NW	Plan 7CL Lot A	US	PS
9321 - JASPER AVENUE NW	Plan 2057Q Blk 2 Lot 11	US	PS
9321 - JASPER AVENUE NW	Plan 2057Q Blk 2 Lot A	US	PS
9321 - JASPER AVENUE NW	Plan RN82 Blk 2 Lot 1	US	PS
9321 - JASPER AVENUE NW	Plan EDMONTO Lot 16	US	PS
9321 - JASPER AVENUE NW	Plan 7CL Lot B	US	PS
19355 - MERIDIAN STREET NE	Plan 1878RS Lot B	US	PS
8102 - CHAPPELLE WAY SW	Plan 1523381 Blk 18 Lot 1MR	US	PS
4085 - CHAPPELLE GREEN SW	Plan 1720925 Blk 10 Lot 143MR	US	PS
15515 - 106 AVENUE NW	Plan 2111S Blk OT	US	PS
15450 - 105 AVENUE NW	Plan 0225385 Blk X Lot 2	US	PS
15425 - 106 AVENUE NW	Plan 0225385 Blk X Lot 1	US	PS
7920 - 94 AVENUE NW	Plan 7823542 Blk 17 Lot 32	US	PS
8045 - 95 AVENUE NW	Plan 7823542 Blk 17 Lot 33U	US	PS
10215 KINGSWAY NW	Plan 8221500 Blk 1B Lot 6	US	PS
10820 - 101 STREET NW	Plan 4285MC Blk 1B Lot 1	US	PS
1 - KINGSWAY NW	Plan 8221500 Blk 1B Lot 4SR	US	PS
7211 - 96A AVENUE NW	Plan 1922682 Blk 20 Lot 39	US	PS
7309 - 96A AVENUE NW	Plan 1922682 Blk 20 Lot 40	US	PS
11810 - 35 AVENUE SW	Plan 1921839 Blk 11 Lot 2MR	US	PS
3022 - 17A AVENUE NW	Plan 2021175 Blk 11 Lot 34MR	US	PS
3804 - 38 STREET NW	Plan 2121157 Blk 33 Lot 100	US	PS

Municipal Address	Legal Description	Current Zone	Proposed Zone
1907 - 108 STREET NW	Plan 8720912 Blk 5 Lot 51	US	PS
10715 - 21 AVENUE NW	Plan 8720912 Blk 5 Lot 56	US	PS
1910 - 105 STREET NW	Plan 8720912 Blk 5 Lot 55SR	US	PS
15425 - 91 AVENUE NW	Plan 7520883 Blk 3 Lot 11	US	PS
420 - DESROCHERS BOULEVARD SW	Plan 1721585 Blk 14 Lot 1MR	US	PS
10345 - 144 STREET NW	Plan 5841HW Blk 2 Lot D	US	PS
6614 - 129 AVENUE NW	Plan 5301RS Blk 19 Lot 2A	US	PS
10925 - 139 STREET NW	Plan 3624HW Blk 8 Lot A	US	PS
6904 - 23 AVENUE NW	Plan 8421452 Blk 33 Lot 4,6	US	PS
2707 - MILL WOODS ROAD NW	Plan 8421452 Blk 33 Lot 1	US	PS
7207 - 28 AVENUE NW	Plan 8421452 Blk 33 Lot 2MR	US	PS
7007 - 28 AVENUE NW	Plan 8421452 Blk 33 Lot 3	US	PS
250 - LAKEWOOD ROAD EAST NW	Plan 7820574 Blk 8 Lot 10R	US	PS
7320 - 29 AVENUE NW	Plan 7820574 Blk 8 Lot 11R	US	PS
1707 - 182 STREET SW	Plan 2021754 Blk 3 Lot 27MR	US	PS
2130 - WONNACOTT WAY SW	Plan 1624327 Blk 9 Lot 1MR	US	PS
11520 - 153 AVENUE NW T5X6A3	Plan 7521648 Blk 40 Lot 4	US	PS
10735 - MCQUEEN ROAD NW	Plan 1922014 Blk 12 Lot 2A	US	PS
14219 - 109 AVENUE NW	Plan 2191NY Blk 12 Lot 2	US	PS
14345 - MCQUEEN ROAD NW	Plan 1822108 Blk 14 Lot 21	US	PS
7005 - 89 AVENUE NW T6B0N3	Plan 2921MC Blk 59 Lot R1	US	PS
351 - CHAPPELLE DRIVE SW	Plan 1420393 Blk 3 Lot 1MR	US	PS
3415 - 141 STREET SW	Plan 2320622 Blk 3 Lot 2MR	US	PS
605 - 23 AVENUE NW	Plan 2320512 Blk A Lot 1	US	PS
10505 - 172 AVENUE NW	Plan 8020717 Blk 21 Lot 69MR	AP	PS
9808 - 110 STREET NW	Plan 1320811 Blk 10 Lot 11A	AP	PS
10541 - 60A AVENUE NW	Plan 316NY Blk 45 Lot 2,4	AP	PS
10503 - 60A AVENUE NW	Plan 316NY Blk 45 Lot 3R	AP	PS
11220 - 43 AVENUE NW	Plan 9220063 Blk 31 Lot 5B	AP	PS
4411 - 114 STREET NW	Plan 1184NY Blk 31 Lot 6R	AP	PS
4370 - 111 STREET NW	Plan 8722873 Blk 31 Lot 2	AP	PS
4370 - 111 STREET NW	Plan 8722873 Blk 31 Lot 2	AP	PS

Municipal Address	Legal Description	Current Zone	Proposed Zone
4370 - 111 STREET NW	Plan 8722873 Blk 31 Lot 2	AP	PS
11204 - 43 AVENUE NW	Plan 1016TR Blk 31 Lot 3B	AP	PS
9109 - 182 STREET NW	Plan 7821983 Blk 41 Lot 7R	AP	PS
15961 - 92 AVENUE NW	Plan 6594KS Blk 3 Lot B	AP	PS
7316 - 78 STREET NW	Plan 2216KS Blk 4 Lot 2	AP	PS
7920 - 73 AVENUE NW	Plan 2216KS Blk 4 Lot 4	AP	PS
9135 - 146 STREET NW	Plan 1554KS Blk 8 Lot 1	AP	PS
10707 - 32A AVENUE NW	Plan 8520675 Blk 8 Lot 20MR	AP	PS
10403 - 29A AVENUE NW	Plan 8322106 Blk 21 Lot 14MR	AP	PS
8313 - 68A STREET NW	Plan 2593MC Blk 69 Lot 2R	AP	PS
3755 - 114 STREET NW	Plan 4544NY Blk 64 Lot 30R	AP	PS
11335 - 57 AVENUE NW	Plan 2955MC Blk 10 Lot 1	AP	PS
3728 - 106 STREET NW	Plan 8522027 Blk 8 Lot 4MR	AP	PS
3716 - 106 STREET NW	Plan 8522027 Blk 8 Lot 3	AP	PS
10504 - 19 AVENUE NW	Plan 8720912 Blk 5 Lot 54	AP	PS
10710 - 19 AVENUE NW	Plan 9821212 Blk 5 Lot 16MR	AP	PS
1840 - LAKEWOOD ROAD SOUTH NW	Plan 8122615 Blk 27 Lot 37MR	AP	PS
11321 - 78 AVENUE NW	Plan 4571KS Blk 9 Lot 9	AP	PS
14325 - 104 AVENUE NW	Plan 5841HW Blk 2 Lot C	AP	PS
3705 - MILL WOODS ROAD EAST NW	Plan 8421332 Lot 37MR	AP	PS
8905 - WINDSOR ROAD NW	Plan 4419HW Blk 6 Lot 1	AP	PS
7820 - 36 AVENUE NW	Plan 6453RS Blk 15 Lot 10R	AP	PS
8030 - 36 AVENUE NW	Plan 6453RS Blk 15 Lot 7R	AP	PS
7910 - 36 AVENUE NW	Plan 6453RS Blk 15 Lot 8R	AP	PS
7910 - 36 AVENUE NW	Plan 7720940 Blk 15 Lot 23R	AP	PS
7910 - 36 AVENUE NW	Plan 7720940 Blk 15 Lot 24	AP	PS
460 - MILLBOURNE ROAD EAST NW	Plan 7520406 Blk 18 Lot 55R	AP	PS
468 - MILLBOURNE ROAD EAST NW	Plan 7520406 Blk 18 Lot 54R	AP	PS
10304 - 163 STREET NW	Plan 4746KS Blk 8 Lot P	AP	PS
10425 - 152 STREET NW	Plan 2111S Blk OT	AP	PS
10425 - 152 STREET NW	Plan 2111S Blk 45	AP	PS
10425 - 152 STREET NW	Plan 4039HW Blk 56 Lot OT	AP	PS

Municipal Address	Legal Description	Current Zone	Proposed Zone
10425 - 152 STREET NW	Plan 2111S Blk OT	AP	PS
10425 - 152 STREET NW	Plan 4039HW Blk 56 Lot 1	AP	PS
10425 - 152 STREET NW	Plan 4288HW Blk 56 Lot 3	AP	PS
10425 - 152 STREET NW	Plan 4288HW Blk 56 Lot 4	AP	PS
10425 - 152 STREET NW	Plan 4039HW Blk 56 Lot 2	AP	PS
9105 - 80 AVENUE NW	Plan 8722108 Blk H	AP	PS
10524 - 76 AVENUE NW	Plan 1950KS Blk 12 Lot 2	AP	PS
7708 - 85 STREET NW	Plan 1389HW Blk 6 Lot B	AP	PS
9350 - 82 STREET NW	Plan 7823542 Blk 17 Lot 30,31,34	AP	PS
7903 - 95 AVENUE NW	Plan 7823542 Blk 17 Lot 35	AP	PS
10139 - 87 AVENUE NW	Plan 8521569 Blk 105 Lot 1A	AP	PS
9330 - 87 STREET NW	Plan 1524598 Blk F Lot 4MR	AP	PS
270 - RHATIGAN ROAD EAST NW	Plan 9220453 Blk 95 Lot 4MR	AP	PS
102 - REHWINKEL ROAD NW	Plan 9220453 Blk 95 Lot 5MR	AP	PS
264 - RHATIGAN ROAD EAST NW	Plan 9220453 Blk 95 Lot 3MR	AP	PS
7104 - 87 AVENUE NW	Plan 2921MC Blk 59 Lot R2	AP	PS
9835 - 71 STREET NW	Plan 6083KS Blk 16A Lot 16R	AP	PS
6330 - 105A STREET NW	Plan 3543HW Blk 10 Lot 2	AP	PS
10535 - 65 STREET NW	Plan 7622129 Blk 19 Lot 1	AP	PS
11620 - 162 AVENUE NW	Plan 8020302 Blk 59 Lot 5MR	AP	PS
10404 - 56 STREET NW	Plan 1841KS Blk 21 Lot 2	AP	PS
10810 - 54 STREET NW	Plan 3050KS Blk 35 Lot A	AP	PS
5920 - 93A AVENUE NW	Plan 2862MC Blk 35 Lot 2R	AP	PS
4620 - 105 AVENUE NW	Plan 3878KS Blk OT	AP	PS
4620 - 105 AVENUE NW	Plan 3878KS Blk 70 Lot 68	AP	PS
10805 - 34 STREET NW	Plan 1893NY Blk 9 Lot 2R	AP	PS
10907 - 34 STREET NW	Plan 1893NY Blk 9 Lot 4G	AP	PS
7245 - 149A AVENUE NW	Plan 664TR Blk 27 Lot 28	AP	PS
8808 - 132 AVENUE NW	Plan 2121502 Blk 10 Lot 7	AP	PS
13025 - 89 STREET NW	Plan 4542KS Blk 27A Lot 4	AP	PS
8720 - 130A AVENUE NW	Plan 4542KS Blk 27A Lot 2	AP	PS
8732U - 130A AVENUE NW	Plan 4542KS Blk 27A Lot 3U	AP	PS

Municipal Address	Legal Description	Current Zone	Proposed Zone
14803 - 88A STREET NW	Plan 4136RS Blk 40 Lot 2R	AP	PS
15005 - 79 STREET NW	Plan 826RS Blk 40 Lot 2	AP	PS
5825 - 140 AVENUE NW	Plan 5777NY Blk 4 Lot R3	AP	PS
258 - RHATIGAN ROAD EAST NW	Plan 9220453 Blk 95 Lot 2	AP	PS
14715 - 59 STREET NW	Plan 6022NY Blk 31 Lot R7	AP	PS
6904 - 144 AVENUE NW	Plan 5965NY Blk 28 Lot R3	AP	PS
14620 - 66 STREET NW	Plan 6143NY Blk 28 Lot C	AP	PS
14520 - 66 STREET NW	Plan 768TR Blk 28 Lot D	AP	PS
14503 - 59 STREET NW	Plan 6022NY Blk 31 Lot R5	AP	PS
6115 - 145 AVENUE NW	Plan 6022NY Blk 31 Lot 1	AP	PS
13223 - 62 STREET NW	Plan 8722824 Blk 27 Lot 17	AP	PS
13223 - 62 STREET NW	Plan 8722545 Blk 27 Lot 16MR	AP	PS
14320 - 88A STREET NW	Plan 2547RS Blk 12 Lot 2R	AP	PS
9204 - 140 AVENUE NW	Plan 5557RS Blk 12 Lot 3	AP	PS
9111 - 150 AVENUE NW	Plan 2547RS Blk 35 Lot 6R	AP	PS
951 - OGILVIE BOULEVARD NW	Plan 8521132 Blk 111 Lot 69MR	AP	PS
951 - OGILVIE BOULEVARD NW	Plan 8921159 Blk 111 Lot 70MR	AP	PS
1293 - RUTHERFORD ROAD SW	Plan 0321780 Blk 2 Lot 43MR	AP	PS
11403 - 31 AVENUE NW	Plan 7922182 Blk 7 Lot 12MR	AP	PS
11423 - 31 AVENUE NW	Plan 7922182 Blk 7 Lot 11	AP	PS
7315 - DELWOOD ROAD NW	Plan 1428NY Blk 17A Lot 2	AP	PS
7505 - DELWOOD ROAD NW	Plan 1428NY Blk 17A Lot 2	AP	PS
10560 - BEAUMARIS ROAD NW	Plan 7520498 Blk 31 Lot 15W	AP	PS
16220 - 103 STREET NW	Plan 7723013 Blk 31 Lot 14R	AP	PS
16210 - 103 STREET NW	Plan 7723013 Blk 31 Lot 17	AP	PS
1921 - 111 STREET NW	Plan 8720395 Blk 1 Lot 11	AP	PS
14224 - 74 STREET NW	Plan 6097NY Blk 10 Lot 3	AP	PS
4030 - 117 STREET NW	Plan 1210NY Blk 43 Lot 2R	AP	PS
14220 - 117 STREET NW	Plan 8022261 Blk 20 Lot 103MR	AP	PS
14240 - 117 STREET NW	Plan 8022261 Blk 20 Lot 104	AP	PS
12015 - 39A AVENUE NW	Plan 4223NY Blk 22 Lot 2R	AP	PS
9620 - 152 STREET NW	Plan 7820794 Blk 34 Lot 21	AP	PS

Municipal Address	Legal Description	Current Zone	Proposed Zone
15504 - 76 AVENUE NW	Plan 6252KS Blk 6 Lot B	AP	PS
8535 - 182 STREET NW	Plan 7621379 Blk 12 Lot 4R	AP	PS
8215 - 175 STREET NW	Plan 1139TR Blk 7 Lot 43,44R	AP	PS
17304 - 82 AVENUE NW	Plan 1139TR Blk 7 Lot 45R	AP	PS
16415 - 83 AVENUE NW	Plan 2441MC Blk 8 Lot B	AP	PS
11113 - 113 STREET NW	Plan 1422116 Blk 9 Lot 5	AP	PS
11025 - 110 STREET NW	Plan 2109HW Blk 9A Lot B	AP	PS
14720 - 21 STREET NW	Plan 8521454 Blk 84 Lot 50	AP	PS
2108 - 146 AVENUE NW	Plan 8521454 Blk 84 Lot 51	AP	PS
13015 - 113 AVENUE NW	Plan 6215AL Blk 17 Lot OT	AP	PS
11223 - 131 STREET NW	Plan 6215AL Blk 17 Lot 10,11,12,13,14,15,9	AP	PS
11232 - 130 STREET NW	Plan 6215AL Blk 17 Lot 8	AP	PS
12304U - DOVERCOURT AVENUE NW	Plan 6013HW Blk 11 Lot 7U	AP	PS
12306U - DOVERCOURT AVENUE NW	Plan 6013HW Blk 11 Lot 8U	AP	PS
13510 - DOVERCOURT AVENUE NW	Plan 6013HW Blk 11 Lot 5	AP	PS
12320 - DOVERCOURT AVENUE NW	Plan 0624735 Blk 11 Lot 29	AP	PS
10410 - 136 STREET NW	Plan 3875P Blk U	AP	PS
10215 - KINGSWAY NW	Plan 8221500 Blk 1B Lot 6	AP	PS
10215 - KINGSWAY NW	Plan 8221500 Blk 1B Lot 5MSR	AP	PS
10215 - KINGSWAY NW	Plan 8221500 Blk 1B Lot 3	AP	PS
10320 - 135 STREET NW	Plan 2803AF Blk 106 Lot 1,2	AP	PS
12956 - 122 AVENUE NW	Plan 4909HW Blk 21 Lot 3	AP	PS
12221U - 131 STREET NW	Plan 4909HW Blk 21 Lot 2	AP	PS
12205 - 131 STREET NW	Plan 4909HW Blk 21 Lot 1	AP	PS
12525 - 116 AVENUE NW	Plan 7520311 Blk 29 Lot 2	AP	PS
10941 - 161 STREET NW	Plan 2778KS Blk 8 Lot R	AP	PS
15951 - 105 AVENUE NW	Plan 4414KS Blk 12 Lot P	AP	PS
15927 - 105 AVENUE NW	Plan 5375HW Blk 10 Lot P	AP	PS
4903 - 124 STREET NW	Plan 1800NY Blk 25 Lot 20U	AP	PS
14425 - 85 AVENUE NW	Plan 2597KS Blk 7 Lot 4P	AP	PS
14403U - 85 AVENUE NW	Plan 2597KS Blk 7 Lot 2U	AP	PS
14405 - 85 AVENUE NW	Plan 2597KS Blk 7 Lot 3	AP	PS

Municipal Address	Legal Description	Current Zone	Proposed Zone
11840 - 87 AVENUE NW	Plan 4419HW Blk 6 Lot 3	AP	PS
15625 - 81 AVENUE NW	Plan 5559KS Blk 6 Lot A	AP	PS
6510 - 111 STREET NW	Plan 2503HW Blk 13 Lot B	AP	PS
5955 - 120 AVENUE NW	Plan 5228TR Blk 5 Lot 9A	AP	PS
4012 - 12 AVENUE NW	Plan 8421093 Blk 38 Lot 42MR	AP	PS
5320 - 143 STREET NW	Plan 6469NY Blk 17 Lot 4R	AP	PS
8636 - 81 STREET NW	Plan 2917MC Blk 1 Lot 1	AP	PS
1880 - 37 STREET NW	Plan 9020307 Blk 26 Lot 123	AP	PS
1830 - 37 STREET NW	Plan 9020307 Blk 26 Lot 124MR	AP	PS
9630 - 66 AVENUE NW	Plan 2724P Blk 24 Lot A	AP	PS
2730 - 66 STREET NW	Plan 8421452 Blk 33 Lot 5MR	AP	PS
1220 - LAKEWOOD ROAD WEST NW	Plan 7820679 Blk 16 Lot 61R	AP	PS
691U - KNOTTWOOD ROAD WEST NW	Plan 4999TR Blk 1 Lot 3W	AP	PS
1410 - 80 STREET NW	Plan 7621732 Blk 1 Lot 65R	AP	PS
445 - KNOTTWOOD ROAD WEST NW	Plan 7621732 Blk 1 Lot 64R	AP	PS
375 - WOODVALE ROAD EAST NW	Plan 8120734 Blk 20 Lot 44MR	AP	PS
375 - WOODVALE ROAD EAST NW	Plan 8120734 Blk 20 Lot 45	AP	PS
5603 - 38 AVENUE NW	Plan 8120734 Blk 20 Lot 47MR	AP	PS
943 - KNOTTWOOD ROAD SOUTH NW	Plan 8220662 Blk 27 Lot 79MR	AP	PS
260 - LAKEWOOD ROAD EAST NW	Plan 7820574 Blk 8 Lot 9R	AP	PS
692 - LAKEWOOD ROAD NORTH NW	Plan 7820574 Blk 8 Lot 4W	AP	PS
2350 - MILLBOURNE ROAD WEST NW	Plan 7620041 Blk 42 Lot 75R	AP	PS
8330 - MILL WOODS ROAD NW	Plan 7620041 Blk 42 Lot 51A	AP	PS
2116U - MILLBOURNE ROAD WEST NW	Plan 3100TR Blk 42 Lot 72W	AP	PS
2330 - MILLBOURNE ROAD WEST NW	Plan 2021823 Blk 42 Lot 77MR	AP	PS
3830 - 76 STREET NW	Plan 3100TR Blk 42 Lot 45R	AP	PS
18717 - 54 AVENUE NW	Plan 8221724 Blk 41 Lot 51MR	AP	PS
5323 - 190 STREET NW	Plan 9422193 Blk 33 Lot 78MR	AP	PS
5403 - 190 STREET NW	Plan 8921511 Lot 1MR	AP	PS
18030 - 62B AVENUE NW	Plan 9020494 Blk 16 Lot 23MR	AP	PS
6315 - 184 STREET NW	Plan 9020494 Blk 16 Lot 22MR	AP	PS
6910 - 172 STREET NW	Plan 1421068 Blk 7 Lot 2MR	AP	PS

Municipal Address	Legal Description	Current Zone	Proposed Zone
7120 - 180 STREET NW	Plan 1424969 Blk 20 Lot 218MR	AP	PS
17425 - 64 AVENUE NW	Plan 8622439 Blk 13 Lot 13	AP	PS
17605 - 64 AVENUE NW	Plan 9525126 Blk 13 Lot 16MR	AP	PS
7215 - 178 STREET NW	Plan 1421068 Blk 7 Lot 1MR	AP	PS
17404 - 57 AVENUE NW	Plan 8123068 Blk 12 Lot 37	AP	PS
14034 - 23 STREET NW	Plan 9221908 Blk 66 Lot 5MR	AP	PS
3120 - 139 AVENUE NW	Plan 8622688 Blk 54 Lot 88	AP	PS
3130 - 139 AVENUE NW	Plan 8622688 Blk 54 Lot 89	AP	PS
3920 - 38 STREET NW	Plan 9221509 Blk 33 Lot 92MR	AP	PS
305 - JACKSON ROAD NW	Plan 0222944 Blk 12 Lot 89MR	AP	PS
12840 - 109 AVENUE NW	Plan RN24A Blk 3	AP	PS
12840 - 109 AVENUE NW	Plan 3010P Blk 2 Lot A	AP	PS
7738U - WAGNER ROAD NW	Plan 3626NY Blk 13 Lot 6U	AP	PS
7730 - WAGNER ROAD NW	Plan 6214NY Blk 13 Lot 7R	AP	PS
7738 - WAGNER ROAD NW	Plan 3626NY Blk 13 Lot 5R	AP	PS
13515 - 122 STREET NW	Plan 4374KS Blk 7 Lot 3	AP	PS
12130 - 134B AVENUE NW	Plan 4766KS Blk 7 Lot 2	AP	PS
5520 - 121 AVENUE NW	Plan 1605KS Blk 69 Lot 2	AP	PS
17221 - 95 STREET NW	Plan 9220927 Blk 8 Lot 2	AP	PS
17123 - 95 STREET NW	Plan 9220927 Blk 8 Lot 3MR	AP	PS
13520 - 130 AVENUE NW	Plan 5446NY Blk 71 Lot 22R	AP	PS
12937 - 107 STREET NW	Plan 1066KS Blk 4 Lot 1	AP	PS
13045 - 130 STREET NW	Plan 2488KS Blk 64 Lot 5	AP	PS
13000U - 129 STREET NW	Plan 1837KS Blk 64 Lot 2U	AP	PS
13005 - 130 STREET NW	Plan 1837KS Blk 64 Lot 3	AP	PS
13010 - 129 STREET NW	Plan 1837KS Blk 64 Lot 4	AP	PS
1101 - GRANTHAM DRIVE NW	Plan 0325230 Blk 10 Lot 87MR	AP	PS
1083 - GRANTHAM DRIVE NW	Plan 2122462 Blk 5 Lot A	AP	PS
1789 - GLASTONBURY BOULEVARD NW	Plan 9926461 Blk 5 Lot 130MR	AP	PS
6112 - 113 AVENUE NW	Plan 8721249 Blk 13 Lot 17	AP	PS
12965U - 120 STREET NW	Plan 8120576 Blk 9 Lot 10PUL	AP	PS
12963 - 120 STREET NW	Plan 8120576 Blk 9 Lot 9	AP	PS

Municipal Address	Legal Description	Current Zone	Proposed Zone
13440 - 132 STREET NW	Plan 4479KS Blk 21 Lot 3	AP	PS
9425 - 132 AVENUE NW	Plan 4542KS Blk 32	AP	PS
13110 - 91 STREET NW	Plan 4542KS Blk 32	AP	PS
13535 - 109A AVENUE NW	Plan 3624HW Blk 8 Lot C	AP	PS
13535 - 109A AVENUE NW	Plan 3624HW Blk 8 Lot B	AP	PS
15525 - 84 AVENUE NW	Plan 3176KS Lot R	AP	PS
1158 - HERMITAGE ROAD NW	Plan 0226629 Blk 37 Lot 56	AP	PS
587 - WOLF WILLOW ROAD NW	Plan 4697TR Blk 10 Lot 16W	AP	PS
505 - WOLF WILLOW ROAD NW	Plan 4697TR Blk 7 Lot 1R	AP	PS
10520 - 154 STREET NW	Plan 0225385 Blk X Lot 3MR	AP	PS
10825 - MCQUEEN ROAD NW	Plan 0225584 Blk 14 Lot 20MR	AP	PS
10865U - 144A STREET NW	Plan 5339MC Blk 14 Lot 4U	AP	PS
14425 - MCQUEEN ROAD NW	Plan 5339MC Blk 14 Lot 17	AP	PS
7415 - 18 AVENUE NW	Plan 7621964 Blk 23 Lot 78R	AP	PS
1415 - KNOTTWOOD ROAD EAST NW	Plan 7621714 Blk 23 Lot 76R	AP	PS
5811 - 19A AVENUE NW	Plan 7721181 Blk 14 Lot 29R	AP	PS
1905 - 62 STREET NW	Plan 7721181 Blk 14 Lot 1R	AP	PS
3103 - 48 STREET NW	Plan 8720244 Blk 27 Lot 124	AP	PS
3003 - 48 STREET NW	Plan 8720244 Blk 27 Lot 125MR	AP	PS
3202 - 37 STREET NW	Plan 8721686 Blk 49 Lot 100	AP	PS
3024 - 37 STREET NW	Plan 8721686 Blk 49 Lot 101MR	AP	PS
1721 - 48 STREET NW	Plan 8420746 Blk 4 Lot 69MR	AP	PS
1707 - 48 STREET NW	Plan 7823023 Blk 4 Lot 62G	AP	PS
12000 - ABBOTTSFIELD ROAD NW	Plan 3597TR Blk 11 Lot 7R	AP	PS
12204 - ABBOTTSFIELD ROAD NW	Plan 3597TR Blk 11 Lot 1A	AP	PS
779 - HOOKE ROAD NW	Plan 7722149 Blk 37 Lot 6W	AP	PS
1136 - HERMITAGE ROAD NW	Plan 0226629 Blk 37 Lot 58	AP	PS
1130 - HERMITAGE ROAD NW	Plan 0226629 Blk 37 Lot 59MR	AP	PS
12219 - 90 STREET NW	Plan RN94 Blk 34 Lot A	AP	PS
11507 - 103 STREET NW	Plan 7820514 Blk 2C Lot 2A	AP	PS
11410 - 68 STREET NW	Plan 4474HW Blk A Lot 2	AP	PS
6920 - 114 AVENUE NW	Plan 4474HW Blk A Lot 3	AP	PS

Municipal Address	Legal Description	Current Zone	Proposed Zone
4704 - 121 AVENUE NW	Plan 8119AH Blk 27 Lot OT	AP	PS
4704 - 121 AVENUE NW	Plan 4229HW Blk 27 Lot 11	AP	PS
4704 - 121 AVENUE NW	Plan 4229HW Blk 27 Lot 15	AP	PS
4704 - 121 AVENUE NW	Plan 4229HW Blk 27 Lot 12	AP	PS
4704 - 121 AVENUE NW	Plan 4229HW Blk 27 Lot 13	AP	PS
4704 - 121 AVENUE NW	Plan 4229HW Blk 27 Lot 14	AP	PS
575 - HERMITAGE ROAD NW	Plan 7621417 Blk 4 Lot 39R	AP	PS
4128 - MACTAGGART DRIVE NW	Plan 0721307 Blk 2 Lot 58	AP	PS
4132 - MACTAGGART DRIVE NW	Plan 0721307 Blk 2 Lot 57MR	AP	PS
12304 - DOVERCOURT AVENUE NW	Plan 0624735 Blk 11 Lot 28MR	AP	PS
10403 - 76 STREET NW	Plan 0728247 Blk 3 Lot 1MR	AP	PS
10411 - 76 STREET NW	Plan 0728247 Blk 3 Lot 2	AP	PS
4130 - SAVARYN DRIVE SW	Plan 1020498 Blk 32 Lot 188MR	AP	PS
14830 - 118 STREET NW	Plan 9222207 Blk 12 Lot 26MR	AP	PS
11902 - 145 AVENUE NW	Plan 1226TR Blk 12 Lot 8W	AP	PS
551 - CLAREVIEW ROAD NW	Plan 8622143 Blk 42 Lot 84MR	AP	PS
180 - MCCONACHIE DRIVE NW	Plan 1021110 Blk 1 Lot 1MR	AP	PS
11120 - 132 AVENUE NW	NW-20-53-24-4	AP	PS
11110 - 132 AVENUE NW	NW-20-53-24-4	AP	PS
11039 - 134 AVENUE NW	Plan 4879AI Blk Z	AP	PS
11015 - 134 AVENUE NW	Plan 6280KS Blk 28A	AP	PS
12735 - 113A STREET NW	Plan 8120540 Blk 5	AP	PS
13025 - 112 STREET NW	Plan 8120540 Blk 4	AP	PS
9207 - 88 AVENUE NW	Plan 3737AI Blk 1 Lot OT	AP	PS
9207 - 88 AVENUE NW	Plan 3737AI Blk 1 Lot OT	AP	PS
170 - MCCONACHIE DRIVE NW	Plan 1122927 Blk 8 Lot 3MR	AP	PS
3815 - ALLAN DRIVE SW	Plan 1320290 Blk 1 Lot 4MR	AP	PS
10480 - 73 AVENUE NW	NE-20-52-24-4	AP	PS
3006 - 119 AVENUE NW	Plan 3597TR Blk 11 Lot 5,6	AP	PS
7310 - 184 STREET NW	Plan 8321754 Blk 42 Lot 59	AP	PS
7320 - 184 STREET NW	Plan 8321754 Blk 42 Lot 58	AP	PS
18710 - 72 AVENUE NW	Plan 8122949 Blk 42 Lot 2MR	AP	PS

Municipal Address	Legal Description	Current Zone	Proposed Zone
5804 - 38 AVENUE NW	Plan 8022603 Blk 8 Lot 85MR	AP	PS
5720 - 38 AVENUE NW	Plan 8022603 Blk 8 Lot 86	AP	PS
10416 - 70 AVENUE NW	Plan 735AR Blk 6 Lot 28,29,2,30,31,32,3	AP	PS
7015 - 105 STREET NW	Plan 735AR Blk 6 Lot 4,5,6,7,A	AP	PS
10526 - 72 AVENUE NW	Plan 8222834 Blk 1 Lot B	AP	PS
7103 - 105 STREET NW	Plan RN11 Blk 42	AP	PS
10525 - 72 AVENUE NW	Plan 8222834 Blk 1 Lot A	AP	PS
6804 - 93 STREET NW	Plan 1223011 Blk B Lot 100	AP	PS
5603 - 174 AVENUE NW	Plan 1520683 Blk 8 Lot 17MR	AP	PS
5415 - 174 AVENUE NW	Plan 1520683 Blk 8 Lot 19	AP	PS
260 - MCCONACHIE DRIVE NW	Plan 1420176 Blk 8 Lot 21MR	AP	PS
14803 - 121 STREET NW	Plan 1323788 Blk 12 Lot 2MR	AP	PS
14703 - 121 STREET NW	Plan 7720751 Blk 12 Lot 21	AP	PS
5803 - MILL WOODS ROAD SOUTH NW	Plan 7722530 Blk 23 Lot R9	AP	PS
5923U - MILL WOODS ROAD SOUTH NW	Plan 7722530 Blk 23 Lot 8W	AP	PS
1021 - WEDGEWOOD BOULEVARD NW	Plan 8922734 Blk 44 Lot 18MR	AP	PS
12750 - VICTORIA TRAIL NW	Plan 8821052 Blk 37 Lot 14	AP	PS
12760 - VICTORIA TRAIL NW	Plan 8821052 Blk 37 Lot 13MR	AP	PS
600 - SECORD BOULEVARD NW	Plan 1822739 Blk 26 Lot 49MR	AP	PS
12740 - VICTORIA TRAIL NW	Plan 8821052 Blk 37 Lot 15	AP	PS
5820 - 11A AVENUE NW	Plan 7722530 Blk 23 Lot R2	AP	PS
1317 - 62 STREET NW	Plan 7721184 Blk 23 Lot 5G	AP	PS
1110 - KESWICK DRIVE SW	Plan 1622716 Blk 11 Lot 10MR	AP	PS
18611 - 97A AVENUE NW	Plan 8421364 Blk 53 Lot 73	AP	PS
11520 - 153 AVENUE NW	Plan 7521648 Blk 40 Lot 4	AP	PS
3250 - CAMERON HEIGHTS WAY NW	Plan 1221730 Blk 15 Lot 4MR	AP	PS
1834 - RUTHERFORD ROAD SW	Plan 0921526 Blk 9 Lot 107MR	AP	PS
855 - LEWIS GREENS DRIVE NW	Plan 1324707 Blk 44 Lot 46MR	AP	PS
9407 - 211 STREET NW	Plan 1224887 Blk 44 Lot 45MR	AP	PS
551 - CLAREVIEW ROAD NW	Plan 8622143 Blk 42 Lot 83	AP	PS
303 - CLAREVIEW ROAD NW	Plan 8622143 Blk 42 Lot 80	AP	PS
311 - CLAREVIEW ROAD NW	Plan 8622143 Blk 42 Lot 82	AP	PS

Municipal Address	Legal Description	Current Zone	Proposed Zone
11507 - 74 AVENUE NW	Plan 2938HW Blk 12 Lot 1MR	AP	PS
11507 - 74 AVENUE NW	Plan 2938HW Blk 12 Lot 2MR	AP	PS
11507 - 74 AVENUE NW	Plan 2938HW Blk 12 Lot 18MR	AP	PS
7190 - EDGEMONT WAY NW	Plan 1721514 Blk 1 Lot 128MR	AP	PS
13625 - CUMBERLAND ROAD NW	Plan 1523774 Blk 42 Lot 2MR	AP	PS
14816 - 129 STREET NW	Plan 9722068 Blk 23 Lot 50MR	AP	PS
14804 - 129 STREET NW	Plan 9222658 Blk 23 Lot 12MR	AP	PS
12952 - 147 AVENUE NW	Plan 9722181 Blk 23 Lot 13MR	AP	PS
13040 - 155 AVENUE NW	Plan 1621207 Blk 3 Lot 129MR	AP	PS
17610 - 104 STREET NW	Plan 9123296 Blk 78 Lot 1MR	AP	PS
17704 - 104 STREET NW	Plan 9223272 Blk 78 Lot 30MR	AP	PS
10504 - 176 AVENUE NW	Plan 0120463 Blk 78 Lot 31MR	AP	PS
17603 - 107 STREET NW	Plan 0124303 Blk 78 Lot 32MR	AP	PS
188 - KLARVATTEN ROAD NW	Plan 9020464 Blk 9 Lot 87MR	AP	PS
200 - KLARVATTEN ROAD NW	Plan 0023079 Blk 2 Lot 51MR	AP	PS
7503 - 161A AVENUE NW	Plan 1525123 Blk 55 Lot 67MR	AP	PS
160 - OZERNA ROAD NW	Plan 1521733 Blk 1 Lot 1MR	AP	PS
6003 - 162 AVENUE NW	Plan 9123406 Blk 6 Lot 102	AP	PS
16104 - 59A STREET NW	Plan 9123406 Blk 6 Lot 103MR	AP	PS
6012 - 159 AVENUE NW	Plan 0522392 Blk 6 Lot 104MR	AP	PS
5315 - 159 AVENUE NW	Plan 588AJ Blk X	AP	PS
5435 - 162 AVENUE NW	Plan 1521613 Blk 60 Lot 9MR	AP	PS
5612 - 144 AVENUE NW	Plan 4027TR Blk 45 Lot 46R	AP	PS
5620 - 144 AVENUE NW	Plan 4027TR Blk 45 Lot 47	AP	PS
5703 - MCLEOD ROAD NW	Plan 4028TR Blk 45 Lot 1	AP	PS
14719 - 59 STREET NW	Plan 6721ET Blk OT	AP	PS
11350 - 25 AVENUE NW	Plan 8222093 Blk 19 Lot 5SR	AP	PS
11304 - 25 AVENUE NW	Plan 8222093 Blk 19 Lot 6	AP	PS
11304 - 25 AVENUE NW	Plan 8222093 Blk 19 Lot 7	AP	PS
2710 - 112 STREET NW	Plan 8222093 Blk 19 Lot 8	AP	PS
2510 - 112 STREET NW	Plan 8222093 Blk 19 Lot 10	AP	PS
399 - SILVER BERRY ROAD NW	Plan 0425569 Blk 22 Lot 56MR	AP	PS

Municipal Address	Legal Description	Current Zone	Proposed Zone
11507 - 74 AVENUE NW	Plan 2938HW Blk 12 Lot 1MR	AP	PS
11507 - 74 AVENUE NW	Plan 2938HW Blk 12 Lot 2MR	AP	PS
11507 - 74 AVENUE NW	Plan 2938HW Blk 12 Lot 18MR	AP	PS
7190 - EDGEMONT WAY NW	Plan 1721514 Blk 1 Lot 128MR	AP	PS
13625 - CUMBERLAND ROAD NW	Plan 1523774 Blk 42 Lot 2MR	AP	PS
14816 - 129 STREET NW	Plan 9722068 Blk 23 Lot 50MR	AP	PS
14804 - 129 STREET NW	Plan 9222658 Blk 23 Lot 12MR	AP	PS
12952 - 147 AVENUE NW	Plan 9722181 Blk 23 Lot 13MR	AP	PS
13040 - 155 AVENUE NW	Plan 1621207 Blk 3 Lot 129MR	AP	PS
17610 - 104 STREET NW	Plan 9123296 Blk 78 Lot 1MR	AP	PS
17704 - 104 STREET NW	Plan 9223272 Blk 78 Lot 30MR	AP	PS
10504 - 176 AVENUE NW	Plan 0120463 Blk 78 Lot 31MR	AP	PS
17603 - 107 STREET NW	Plan 0124303 Blk 78 Lot 32MR	AP	PS
188 - KLARVATTEN ROAD NW	Plan 9020464 Blk 9 Lot 87MR	AP	PS
200 - KLARVATTEN ROAD NW	Plan 0023079 Blk 2 Lot 51MR	AP	PS
7503 - 161A AVENUE NW	Plan 1525123 Blk 55 Lot 67MR	AP	PS
160 - OZERNA ROAD NW	Plan 1521733 Blk 1 Lot 1MR	AP	PS
6003 - 162 AVENUE NW	Plan 9123406 Blk 6 Lot 102	AP	PS
16104 - 59A STREET NW	Plan 9123406 Blk 6 Lot 103MR	AP	PS
6012 - 159 AVENUE NW	Plan 0522392 Blk 6 Lot 104MR	AP	PS
5315 - 159 AVENUE NW	Plan 588AJ Blk X	AP	PS
5435 - 162 AVENUE NW	Plan 1521613 Blk 60 Lot 9MR	AP	PS
5612 - 144 AVENUE NW	Plan 4027TR Blk 45 Lot 46R	AP	PS
5620 - 144 AVENUE NW	Plan 4027TR Blk 45 Lot 47	AP	PS
5703 - MCLEOD ROAD NW	Plan 4028TR Blk 45 Lot 1	AP	PS
14719 - 59 STREET NW	Plan 6721ET Blk OT	AP	PS
11350 - 25 AVENUE NW	Plan 8222093 Blk 19 Lot 5SR	AP	PS
11304 - 25 AVENUE NW	Plan 8222093 Blk 19 Lot 6	AP	PS
11304 - 25 AVENUE NW	Plan 8222093 Blk 19 Lot 7	AP	PS
2710 - 112 STREET NW	Plan 8222093 Blk 19 Lot 8	AP	PS
2510 - 112 STREET NW	Plan 8222093 Blk 19 Lot 10	AP	PS
399 - SILVER BERRY ROAD NW	Plan 0425569 Blk 22 Lot 56MR	AP	PS

Municipal Address	Legal Description	Current Zone	Proposed Zone
319 - 83 STREET SW	Plan 0424436 Blk 14 Lot 116MR	AP	PS
300 - BULYEA ROAD NW	Plan 8621816 Blk 122 Lot 1	AP	PS
924 - PICARD DRIVE NW	Plan 9722568 Blk 7 Lot 1MR	AP	PS
8220 - 188 STREET NW	Plan 8220615 Blk 76 Lot 22MR	AP	PS
18340 - 62B AVENUE NW	Plan 7920178 Blk 16 Lot 17MR	AP	PS
18330 - 62B AVENUE NW	Plan 7920178 Blk 16 Lot 16MR	AP	PS
203 - WALKER ROAD NW	Plan 7820382 Blk 7 Lot 2R	AP	PS
1150 - WANYANDI ROAD NW	Plan 8823121 Blk 7 Lot 6MR	AP	PS
253 - WALKER ROAD NW	Plan 7820382 Blk 7 Lot 4MR	AP	PS
3220 - CAMERON HEIGHTS WAY NW	Plan 1424124 Blk 15 Lot 11MR	AP	PS
485 - SILVER BERRY ROAD NW	Plan 0620516 Blk 8 Lot 100MR	AP	PS
3630 - 23 STREET NW	Plan 0125334 Blk 53 Lot 3MR	AP	PS
3558 - 23 STREET NW	Plan 0224878 Blk 53 Lot 55	AP	PS
420 - TAMARACK GREEN NW	Plan 0726190 Blk 15 Lot 2MR	AP	PS
4110 - MACTAGGART DRIVE NW	Plan 1027141 Blk 3 Lot 60MR	AP	PS
4970 - TERWILLEGAR COMMON NW	Plan 0729776 Blk 99 Lot 1MR	AP	PS
2629 - TAYLOR GREEN NW	Plan 0325526 Blk 75 Lot 90MR	AP	PS
2629 - TAYLOR GREEN NW	Plan 0325526 Blk 75 Lot 92MR	AP	PS
1765 - TOMLINSON COMMON NW	Plan 0120455 Blk 35 Lot 15MR	AP	PS
2010 - 109 STREET NW	Plan 8720395 Blk 1 Lot 12MR	AP	PS
10635 - 42 AVENUE NW	Plan 7620833 Blk 11 Lot 38R	AP	PS
10703 - 42 AVENUE NW	Plan 7620833 Blk 11 Lot 37	AP	PS
4804 - 107 STREET NW	Plan 2978RS Blk C Lot 3R	AP	PS
10712 - 47 AVENUE NW	Plan 2978RS Blk C Lot 4R	AP	PS
4039 - 108 STREET NW	Plan 6476NY Blk 11 Lot R4	AP	PS
14815 - 56 AVENUE NW	Plan 787TR Blk 29 Lot 38MR	AP	PS
14803 - 56 AVENUE NW	Plan 787TR Blk 29 Lot 31MR	AP	PS
11011 - 110 AVENUE NW	Plan 1623825 Blk 11A Lot 12	AP	PS
2810 112 - STREET NW	Plan 8222093 Blk 19 Lot 9	AP	PS
4301 - 134 AVENUE NW	Plan 3491TR Blk 19 Lot 13W	AP	PS
4550 - 134 AVENUE NW	Plan 1721921 Blk 19 Lot 15MR	AP	PS
13355 - 47 STREET NW	Plan 8021872 Blk 19 Lot 53	AP	PS

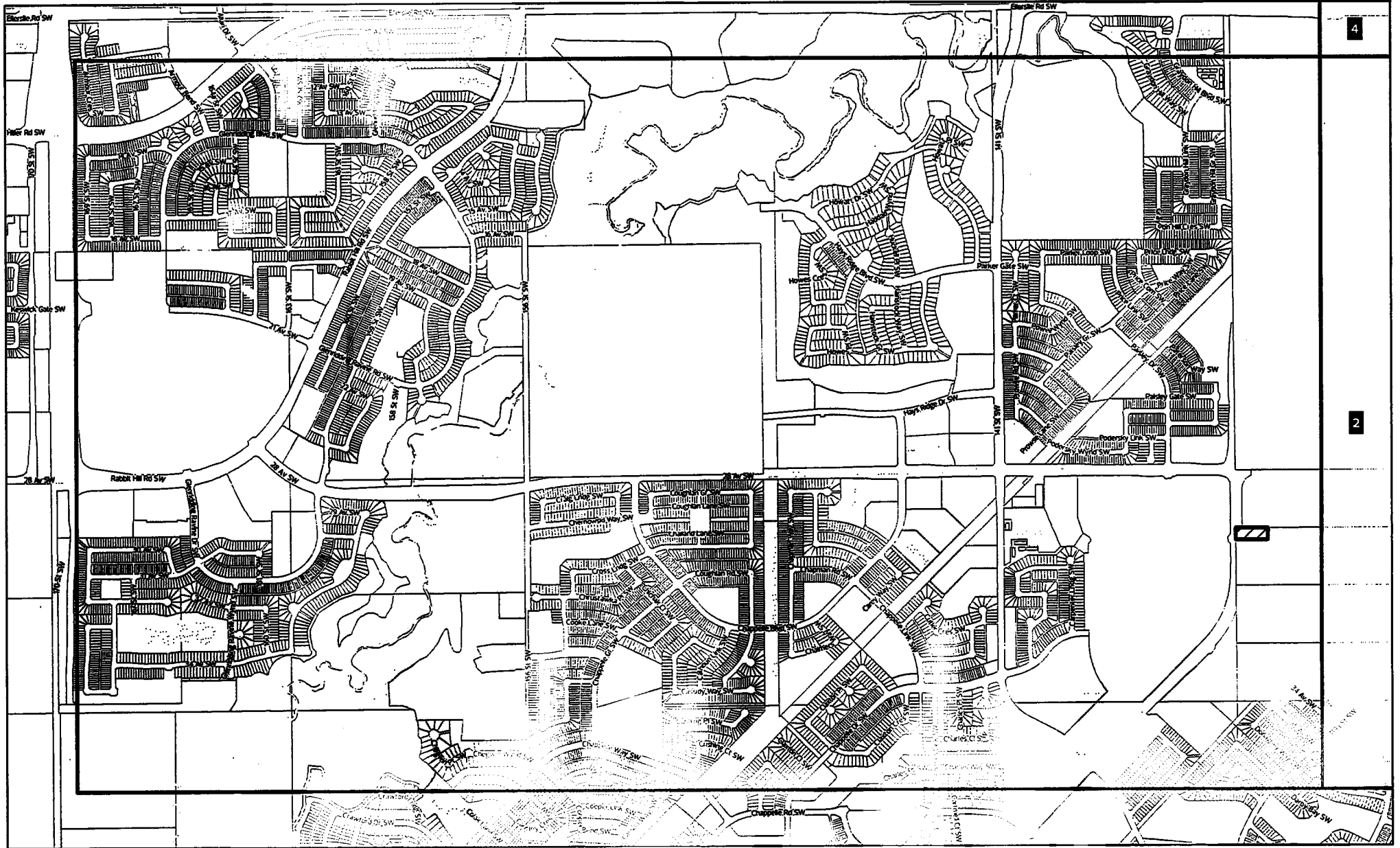
Municipal Address	Legal Description	Current Zone	Proposed Zone
3241 - 151 AVENUE NW	Plan 8422617 Blk 101 Lot 109	AP	PS
650 - KIRKNESS ROAD NW	Plan 1624163 Blk 101 Lot 117MR	AP	PS
630 - KIRKNESS ROAD NW	Plan 1624163 Blk 101 Lot 116MR	AP	PS
2845 - 43A AVENUE NW	Plan 9022833 Blk 8 Lot 8	AP	PS
104 - MCCONACHIE DRIVE NW	Plan 2022517 Blk 6 Lot 3	AP	PS
17252 - 50 STREET NW	Plan 2022517 Blk 6 Lot 2MR	AP	PS
17360 - 50 STREET NW	Plan 2022517 Blk 6 Lot 1MR	AP	PS
7225 - 96A AVENUE NW	Plan 1922682 Blk 20 Lot 38MR	AP	PS
10970 - 127 STREET NW	Plan 8422078 Blk 1 Lot 1	AP	PS
3908 - 38 STREET NW	Plan 2121157 Blk 33 Lot 101MR	AP	PS
5810 - 25 AVENUE SW	Plan 1823291 Blk 9 Lot 3MR	AP	PS
7005 - 89 AVENUE NW	Plan 2921MC Blk 59 Lot R1	AP	PS
7004 - 104 STREET NW	Plan 735AR Blk 6 Lot 1	AP	PS
915 - OGILVIE BOULEVARD NW	Plan 8520432 Blk 111 Lot 41MR	AP	PS
8426 - GATEWAY BOULEVARD NW	Plan I Blk 86 Lot 4,5,6,7	AP	PS
9918 - 102 AVENUE NW T5J5H7	Plan 4390NY Blk D	AP	PS
17415 - 106A AVENUE NW T5S1M7	Plan 7621205 Blk 5 Lot 5	AP	PS
6520 - ROPER ROAD NW	Plan 0421268 Blk 1 Lot 4	AP	PS
-	SW-14-52-24-4; SE-14-52-24-4	AP	PS
4540 - 50 STREET NW	OT-52-24-4	AP	PS
195 - GRANLEA CRESCENT NW	NW-11-52-24-4	AP	PS
4540 - 50 STREET NW	Plan 1105KS Blk RW Lot 52	AP	PS
10148 - 107 STREET NW	Plan B2 Blk 7 Lot 149	AP	PS
10144 - 107 STREET NW	Plan B2 Blk 7 Lot 149	AP	PS
10126 - 106 STREET NW	Plan B2 Blk 6 Lot 136,137,187,188,189,190,191,192	AP	PS
10130 - 107 STREET NW	Plan B2 Blk 7 Lot 151	AP	PS
10154 - 107 STREET NW	Plan B2 Blk 7 Lot 148	AP	PS
10164 - 107 STREET NW	Plan B2 Blk 7 Lot 147	AP	PS
10138 - 107 STREET NW	Plan B2 Blk 7 Lot 150	AP	PS
10165 - 107 STREET NW	Plan B2 Blk 6 Lot 139	AP	PS
10135 - 107 STREET NW	Plan 8222080 Blk 6 Lot 133	AP	PS





Municipal Address	Legal Description	Current Zone	Proposed Zone
10130 - 107 STREET NW	Plan B2 Blk 7 Lot 152	AP	PS
10174 - 107 STREET NW	Plan B2 Blk 7 Lot 145	AP	PS
10164 - 107 STREET NW	Plan B2 Blk 7 Lot 146	AP	PS
10161 - 107 STREET NW	Plan B2 Blk 6 Lot 138	AP	PS
10160 - 106 STREET NW	Plan B2 Blk 6 Lot 185,186,187	AP	PS
9623U - 31 AVENUE NW	Plan 7822975 Blk 3 Lot 26PUL	AP	PS
9403 - 31 AVENUE NW	Plan 7822975 Blk 3 Lot 22	AP	PS
9611U - 31 AVENUE NW	Plan 7822975 Blk 3 Lot 25PUL	AP	PS
9307U - 31 AVENUE NW	Plan 7822975 Blk 3 Lot 24PUL	AP	PS
3104U - 92 STREET NW	Plan 7822975 Blk 3 Lot 23PUL	AP	PS
9703 - 31 AVENUE NW	Plan 7520875 Blk 3 Lot 2R	AP	PS
3004 - 92 STREET NW	Plan 7822975 Blk 3 Lot 21	AP	PS
10849 - 81 AVENUE NW	Plan 4400R Blk 172	AP	PS
10943 - 84 AVENUE NW	Plan 782AT Blk 144 Lot A,B,C,H,E,F,G,D	AP	PS
10943 - 84 AVENUE NW	Plan 8559AH Blk 144 Lot 10,11,12,13,14,15,16,17,18,19,20,21,22,23,24, 25,26,27,28,29,30,31,6,7,8,9	AP	PS
1510 - 119 STREET NW	Plan 9822762, Blk 28, Lot 41MR	AP	PS
6725 - 121 AVENUE NW	Plan 1307P Blk OT	AP	PS
15720 - 105 AVENUE NW	Plan 467KS Blk 4 Lot P	AP	PS
9940 - 147 STREET NW	Plan 5066KS Blk 83 Lot A	AP	PS
9686 - 28 AVENUE NW	Plan 7520856 Blk 3 Lot 4	AP	PS
9670 - 28 AVENUE NW	Plan 7620561 Blk 3 Lot 12U	AP	PS
9664 - 28 AVENUE NW	Plan 7620561 Blk 3 Lot 6R	AP	PS
2840 - 92 STREET NW	Plan 7620561 Blk 3 Lot 7	AP	PS
9700 - 28 AVENUE NW	Plan 7520856 Blk 3 Lot 2R	AP	PS
9678 - 28 AVENUE NW	Plan 7620561 Blk 3 Lot 13R	AP	PS
9694 - 28 AVENUE NW	Plan 7520856 Blk 3 Lot 3U	AP	PS
7507 - BORDEN PARK ROAD NW	Plan 2024KS Blk B	AP	PS
12040 - 97 STREET NW	Plan 6537U Blk 3 Lot 10,11,12,13,14,15,16,17,18,19,1,20,21,22,23,2 4,25,26,27,28,29,2,30,3,4,5,6,7,8,9	AP	PS
16003 - 95 STREET NW	Plan 1223868 Blk 113 Lot 127MR	AP	PS


Municipal Address	Legal Description	Current Zone	Proposed Zone
12803 - 231 STREET NW	SW-24-53-26	AP	PS
14920 - 142 STREET NW	NE-26-53-25-4	AP	PS
2608 - 14 AVENUE NW	Plan 1822989 Blk 13 Lot 2MR	AP	PS
4204 - 50 STREET NW	Plan 4041RS Blk 1	AP	PS
12104 - 70 STREET NW	NE-15-53-24-4; SE-15-53-24-4	AP	PS
9305 - 160 AVENUE NW	Plan 6215V Blk 2 Lot 6	AP	PS
The northerly portion of 2503 - 66 STREET SW	NE-14-51-24 NW-14-51-24	AP	PS
10725 - 120 AVENUE NW	Plan 5518NY Blk 7 Lots 1,1A	MA	BE
12345 - 121 STREET NW	Plan 5047ET Blk C	MA2	BE
11323 - 124 AVENUE NW	Plan 2336HW Blk E	MA2	BE
1120 - 113 STREET NW	Plan 0321459 Blk 18 Lot 112	CS1	PS
980 - MILLBOURNE ROAD EAST NW	Plan 8022824 Blk 35 Lots 38, 39	CS1	PS
14675 - 121 STREET NW	Plan 1223902 Blk 12 Lot 27MSR	CS1	PS
980 - MILLBOURNE ROAD EAST NW	Plan 8022824 Blk 35 Lots 38, 39	CS2	PS
4115 - 76 STREET NW	Plan 8022824 Blk 35 Lots 36, 37	CS2	PS
11341 - 12 AVENUE NW	Plan 1721335 Blk 18 Lot 115MR	CS2	PS
1030 - 113 STREET NW	Plan 0321459 Blk 18 Lot 113SR	CS2	PS
1050 - 113 STREET NW	Plan 8922383 Blk 18 Lot 15PUL	CS2	PS
3903 - 76 STREET NW	Plan 3414TR Blk 37 Lot 37W	CS2	PS
16437 - 87 STREET NW	Plan 1920999 Blk 118 Lot 3MR	CS3	PS
12030 - 162 AVENUE NW	Plan 2122664 Blk 56 Lot 69	CS3	PS
5545 - 184 STREET NW	Plan 8022546 Blk 26 Lot 23	CS3	PS
5545 - 184 STREET NW	Plan 8022546 Blk 26 Lot 24	CS3	PS
5545 - 184 STREET NW	Plan 8621482 Blk 26 Lot 25	CS3	PS
18327 - 57 AVENUE NW	OT-16-52-25-4	CS3	PS
18111 - 57 AVENUE NW	Plan 8021945 Blk 26 Lot 21	CS3	PS
18111 - 57 AVENUE NW	18111 - 57 AVENUE NW	CS3	PS
160 - DECHENE ROAD NW	Plan 9422409 Blk 26 Lot 27	CS3	PS
10535 - 16 AVENUE NW	Plan 1520157 Blk 17 Lot 1MR	CS3	PSN
1410 - 105 STREET NW	Plan 1520157 Blk 17 Lot 3PUL	CS3	PSN
1404 - 105 STREET NW	Plan 1520157 Blk 17 Lot 4MR	CS3	PSN

Municipal Address	Legal Description	Current Zone	Proposed Zone
1270 - 105 STREET NW	Plan 8023036 Blk 17 Lot 63	CS3	PSN
450 - YOUVILLE DRIVE EAST NW	Plan 1223331 Blk 4 Lot 10	CS3	PSN
604 - YOUVILLE DRIVE EAST NW	Plan 8220154 Blk 4 Lot 2	CS3	PSN
3310 - 132A AVENUE NW	Plan 7823513 Blk 5 Lot 23SR	AGU	PS
14865 - 56 AVENUE NW	Plan 787TR Blk 29 Lot 37R	AGU	PS
10510 - 45 AVENUE NW	Plan 6245NY Blk 1A Lot 16A	AGU	PS
10510 - 45 AVENUE NW	Plan 6245NY Blk 1A Lot 17U	AGU	PS
10725 - 51 AVENUE NW	Plan 2978RS Blk C Lots 1,2R	AGU	PS
14708 - 53 AVE NW	Plan 787TR Blk 29 Lot 33R	AGU	PS
14820 - 53 AVENUE NW	Plan 787TR Blk 29 Lot 35R	AGU	PS
12304 - 184 STREET NW	NE-17-53-25-4	IC	IM

Charter Bylaw 21001 Schedule 'C' - Commercial Zones in Nodes and Corridors



-  Area of Application
-  Titled Lot
-  City of Edmonton Boundary
-  Map Number

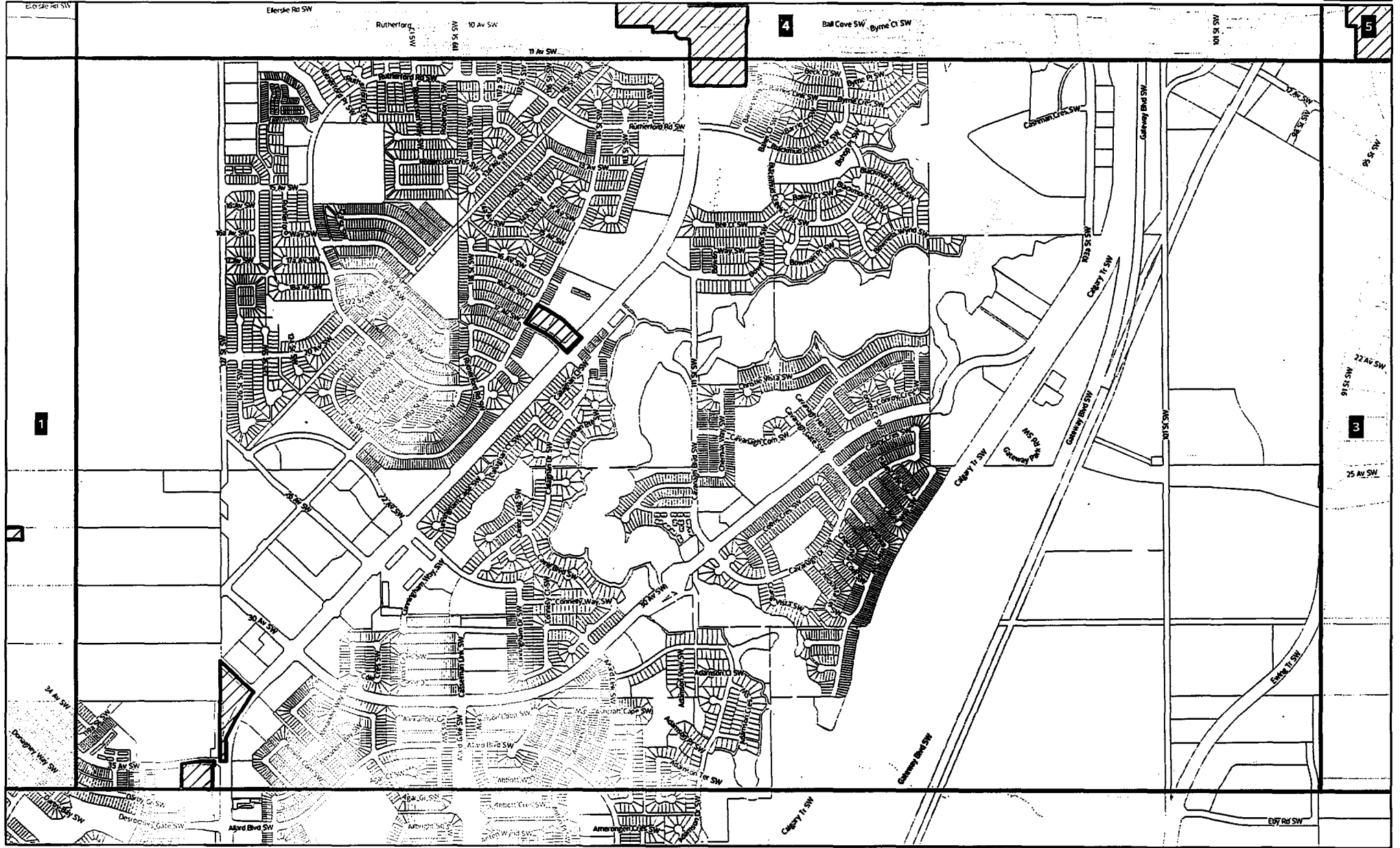


Map Number: 1

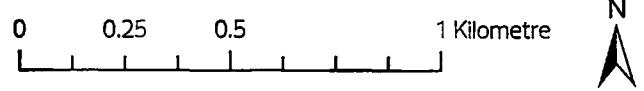
City of Edmonton
Urban Planning and Economy
Map Last Updated: October 2023

Charter Bylaw 21001

Schedule 'C' – Commercial Zones in Nodes and Corridors

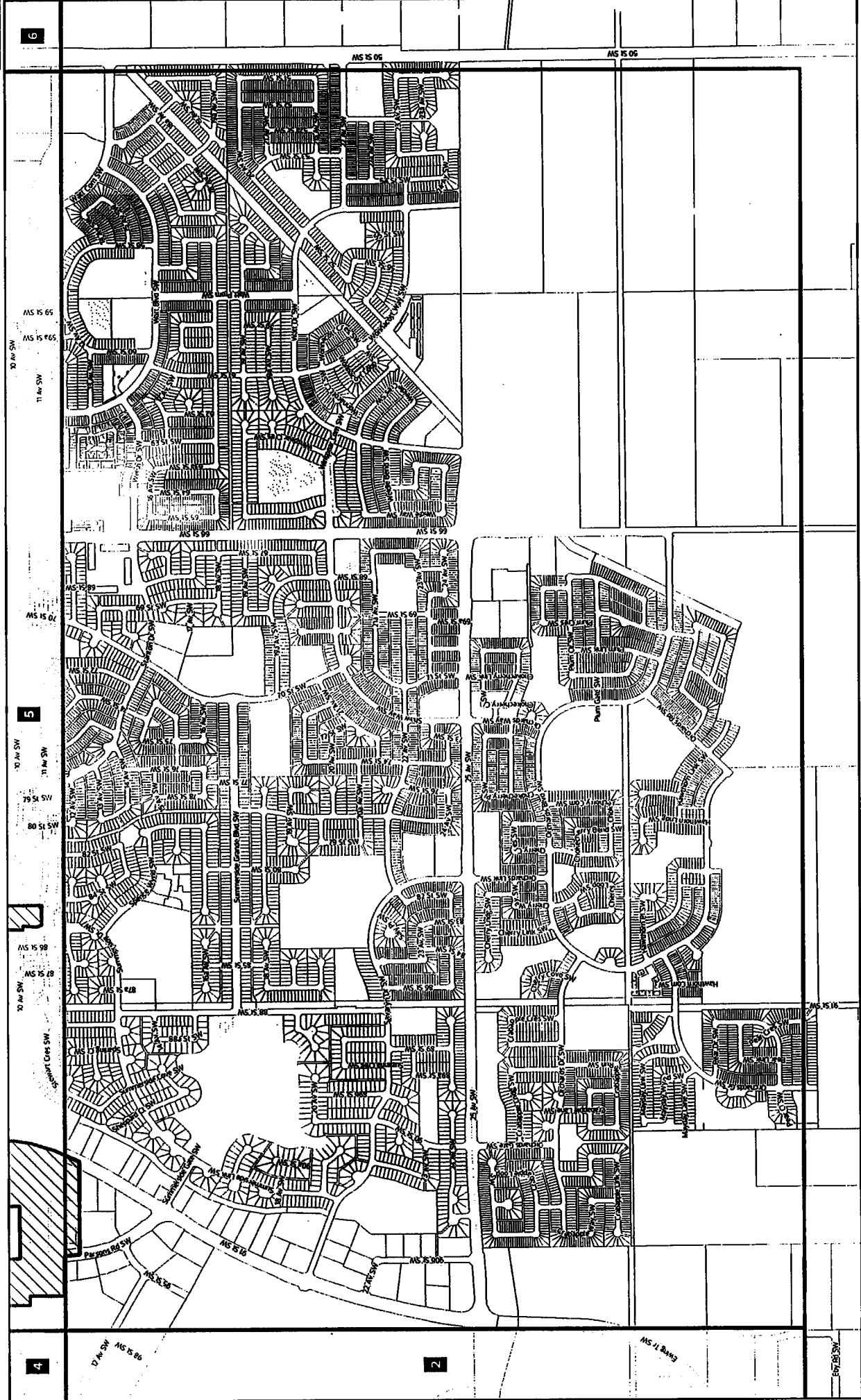


- Area of Application
- Titled Lot
- City of Edmonton Boundary
- Map Number



Map Number: 2

Schedule 'C' - Commercial Zones in Nodes and Corridors



Area of Application

Titled Lot

City of Edmonton Boundary

Map Number

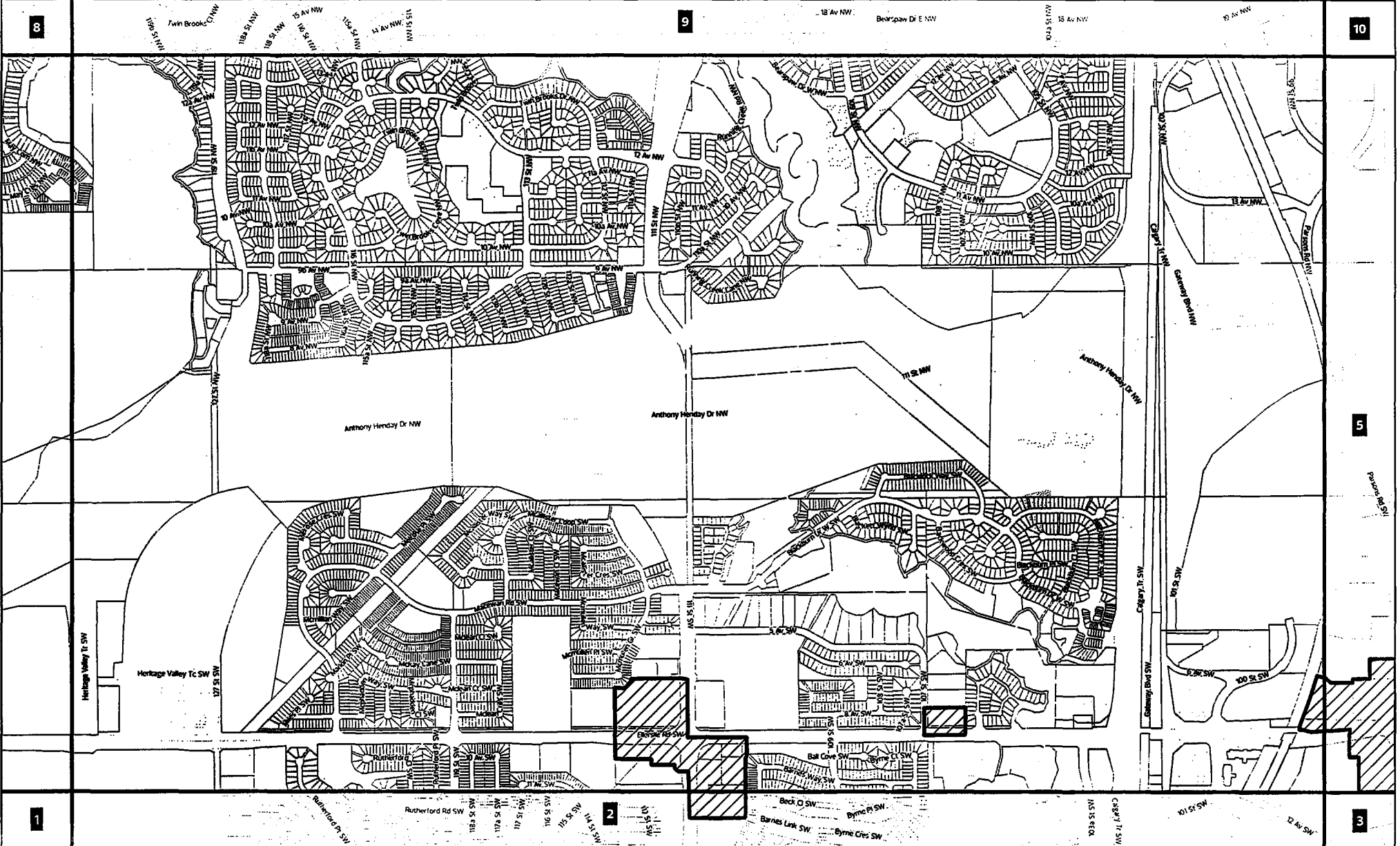
0 0.25 0.5 1 Kilometre





City of Edmonton
Urban Planning and Economy
Map Last Updated: October 2023

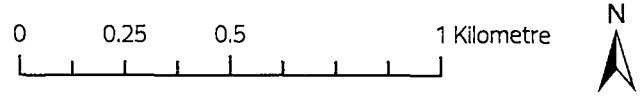
Map Number: 3

Charter Bylaw 21001

Schedule 'C' – Commercial Zones in Nodes and Corridors



-  Area of Application
-  Titled Lot
-  City of Edmonton Boundary
-  Map Number

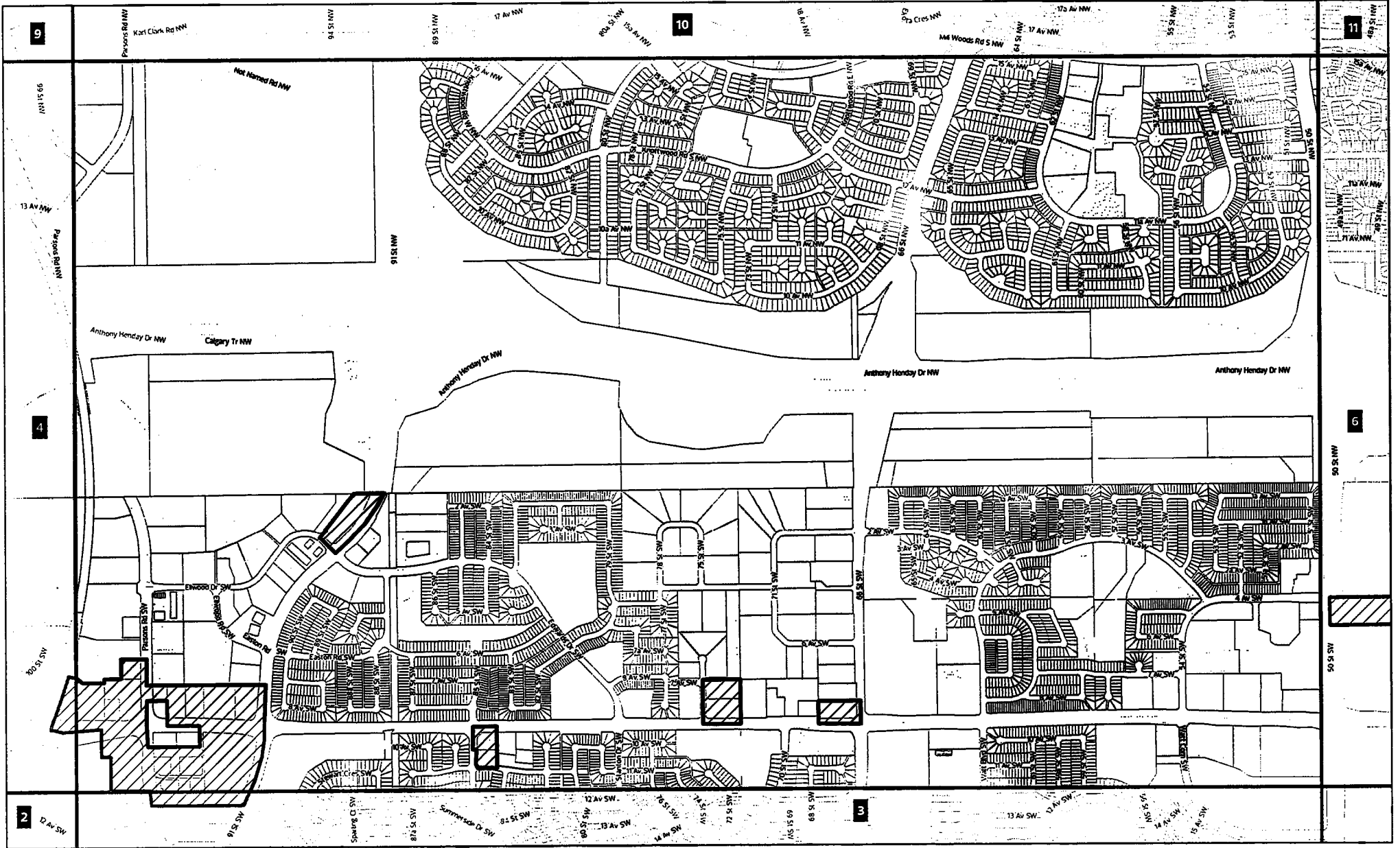






Map Number: 4


City of Edmonton
 Urban Planning and Economy
 Map Last Updated: October 2023

Charter Bylaw 21001

Schedule 'C' - Commercial Zones in Nodes and Corridors



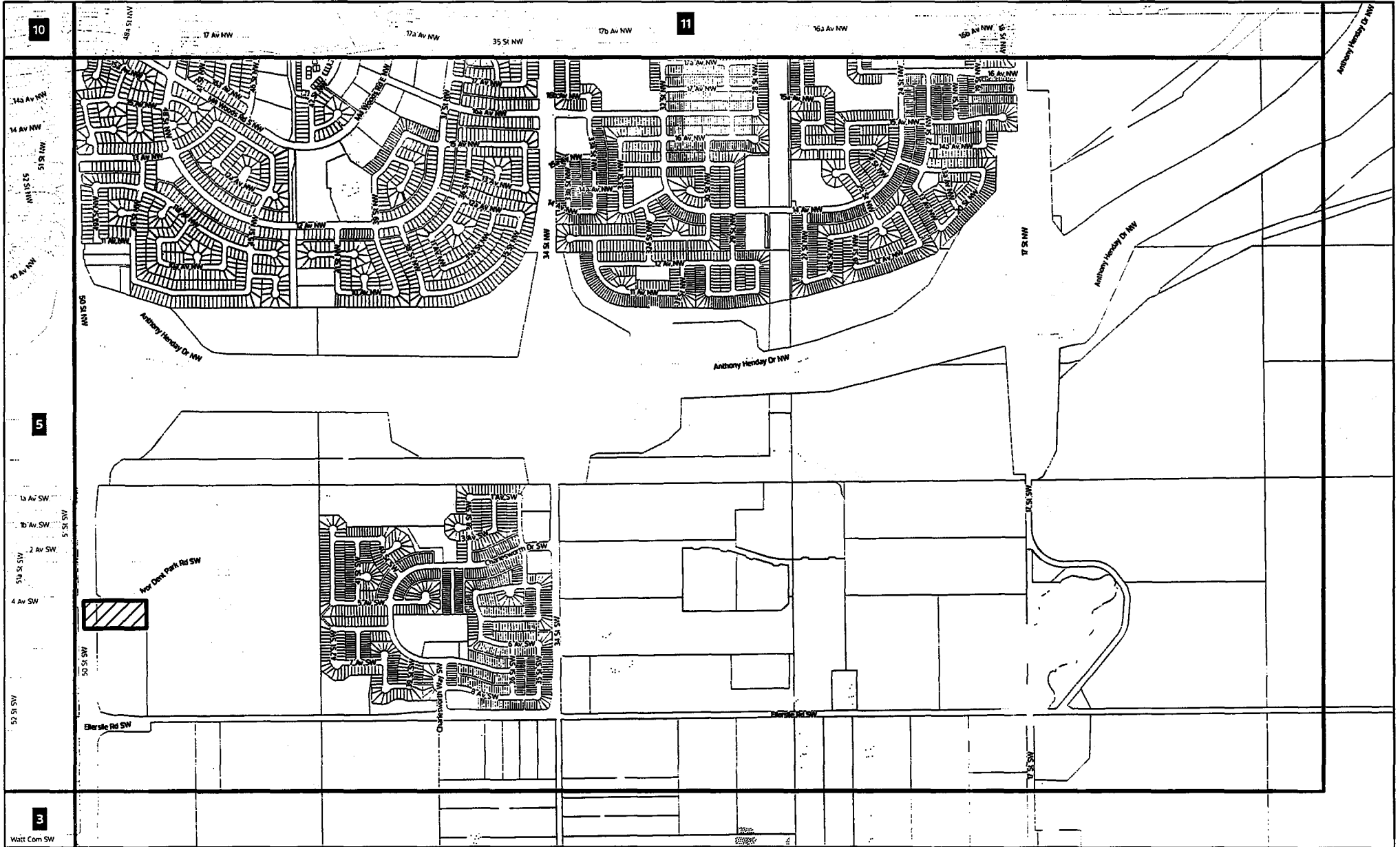
-  Area of Application
-  Titled Lot
-  City of Edmonton Boundary
-  Map Number







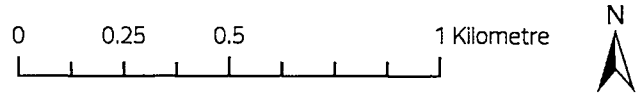
Map Number: 5

Charter Bylaw 21001

Schedule 'C' - Commercial Zones in Nodes and Corridors



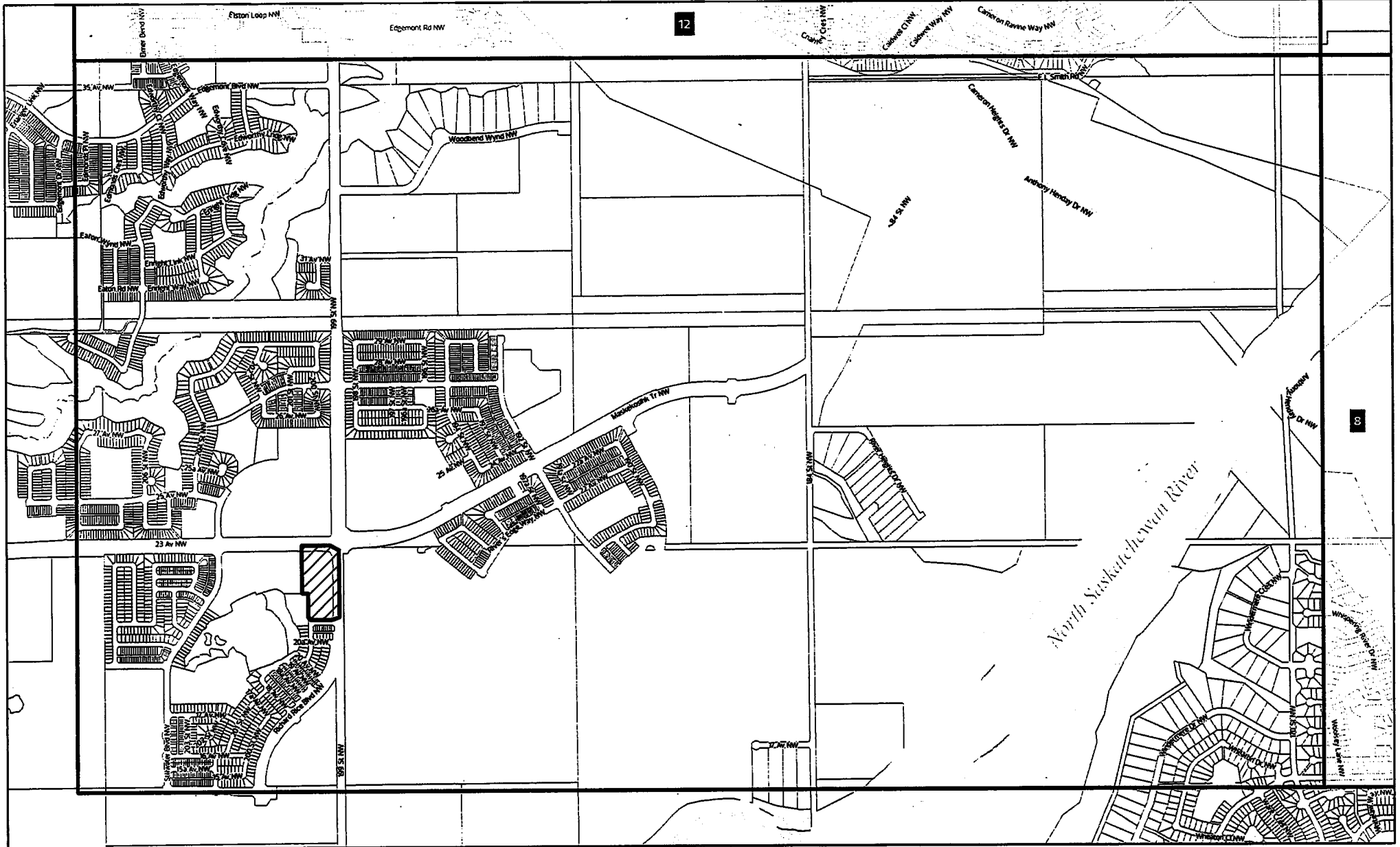
-  Area of Application
-  Titled Lot
-  City of Edmonton Boundary
-  Map Number







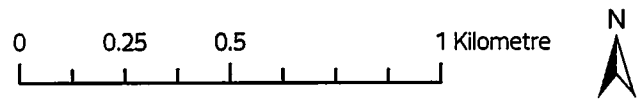
Map Number: 6

Charter Bylaw 21001

Schedule 'C' - Commercial Zones in Nodes and Corridors



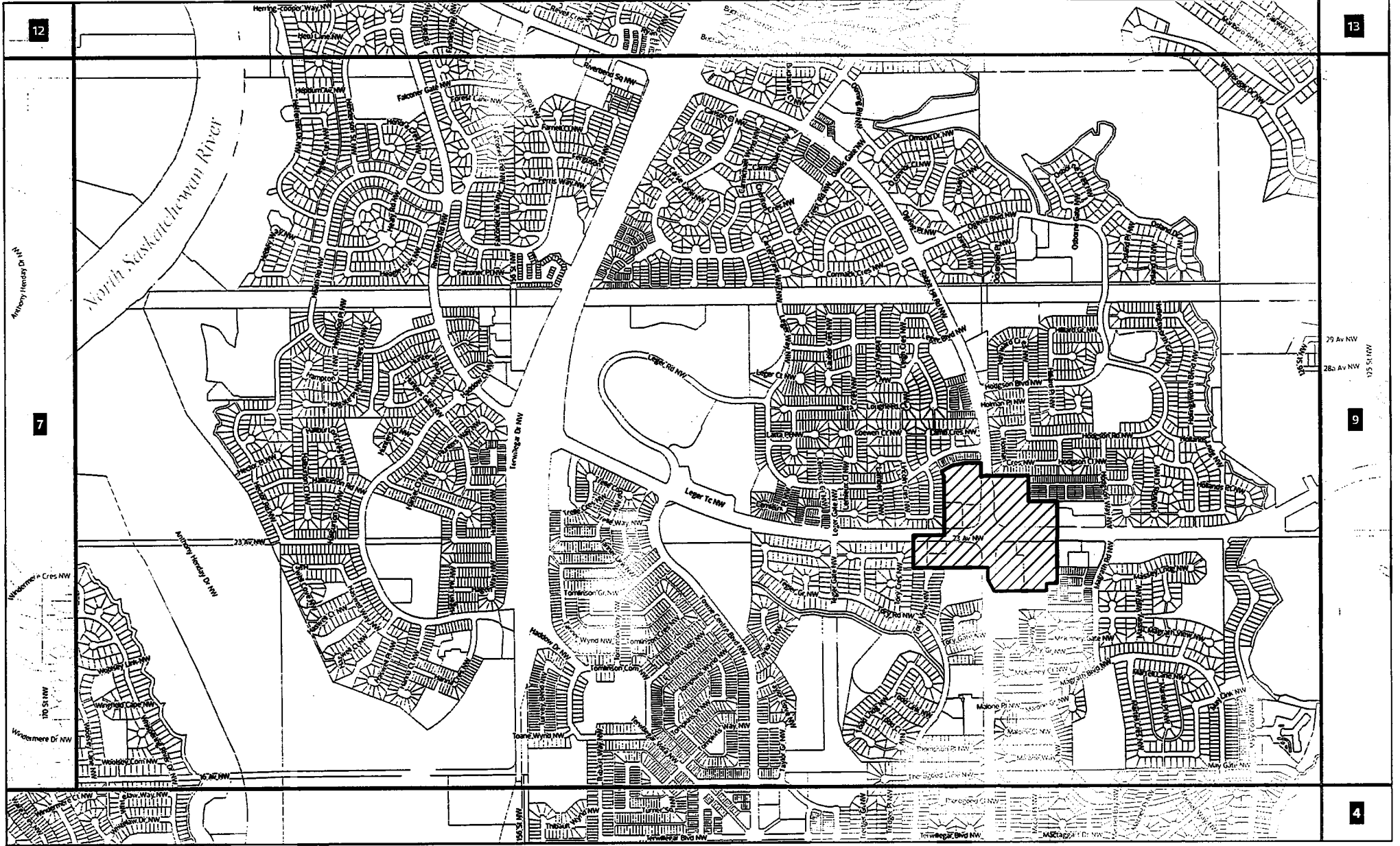
-  Area of Application
-  Titled Lot
-  City of Edmonton Boundary
-  Map Number







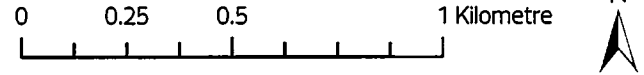
Map Number: 7

Charter Bylaw 21001

Schedule 'C' – Commercial Zones in Nodes and Corridors



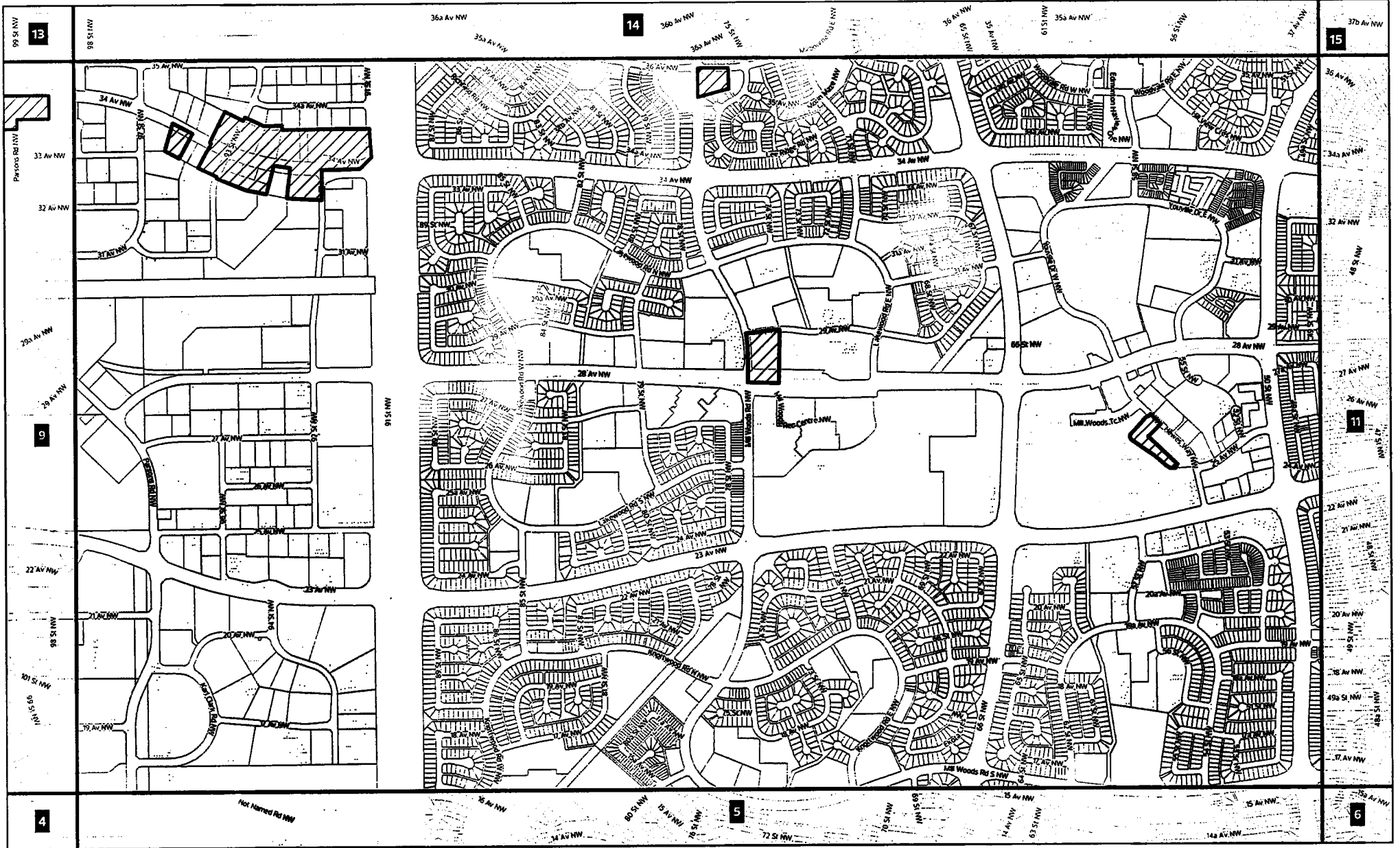
-  Area of Application
-  Titled Lot
-  City of Edmonton Boundary
-  Map Number




Map Number: 8

Charter Bylaw 21001

Schedule 'C' - Commercial Zones in Nodes and Corridors



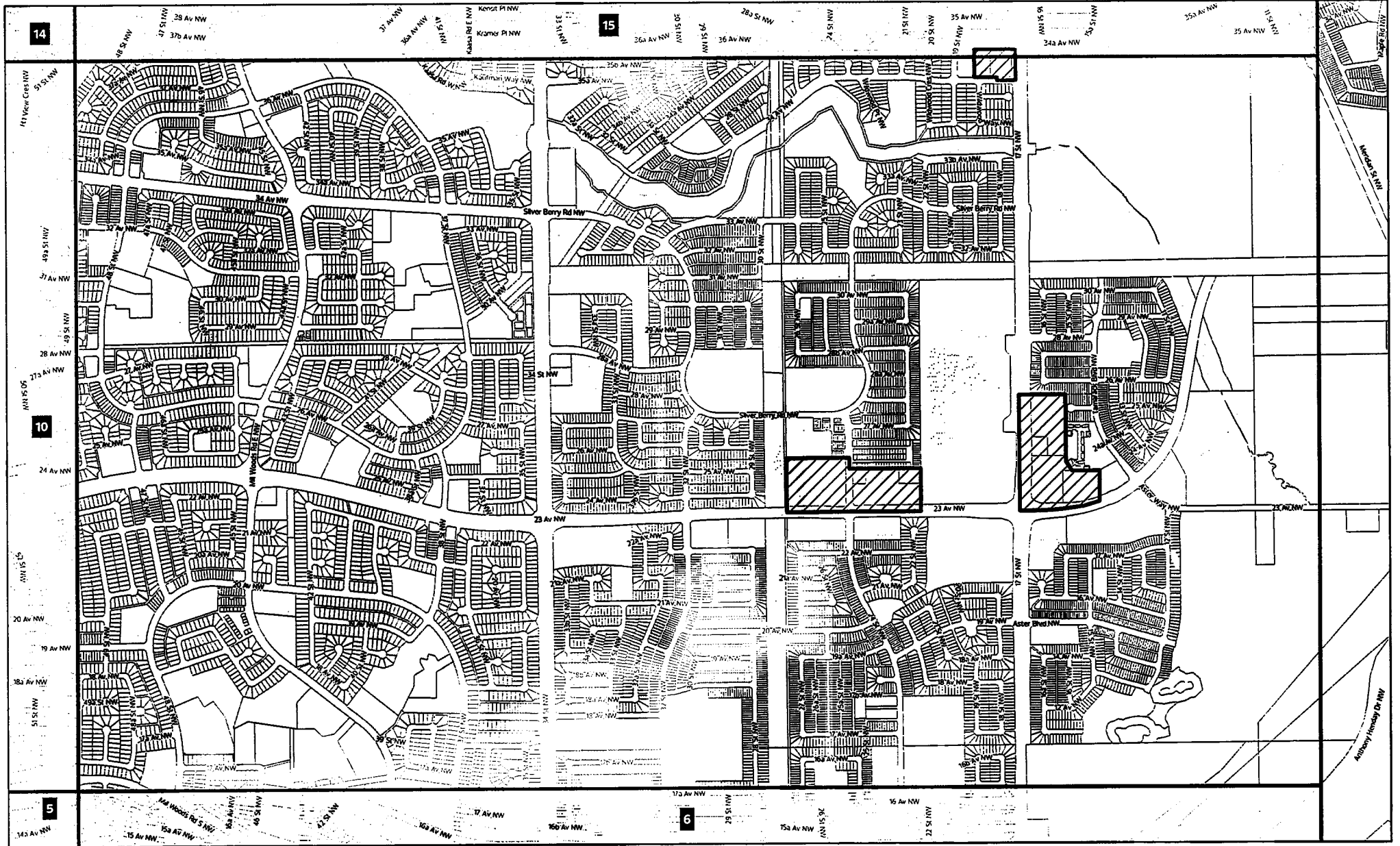
- Area of Application
- Titled Lot
- City of Edmonton Boundary
- Map Number







Map Number: 10

Charter Bylaw 21001

Schedule 'C' - Commercial Zones in Nodes and Corridors



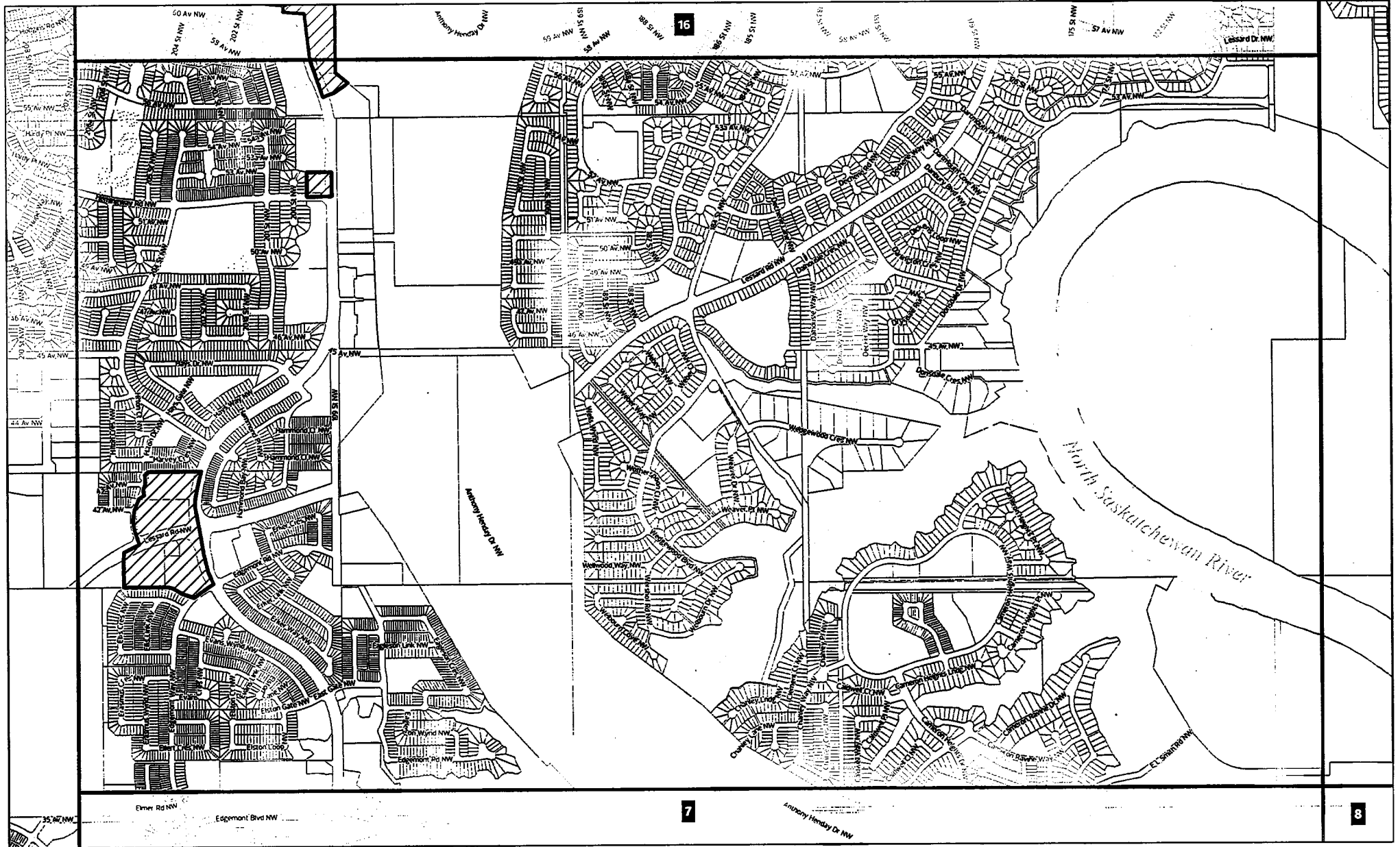
-  Area of Application
-  Titled Lot
-  City of Edmonton Boundary
-  Map Number



Map Number: 11

City of Edmonton
 Urban Planning and Economy
 Map Last Updated: October 2023

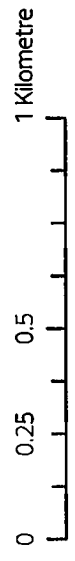
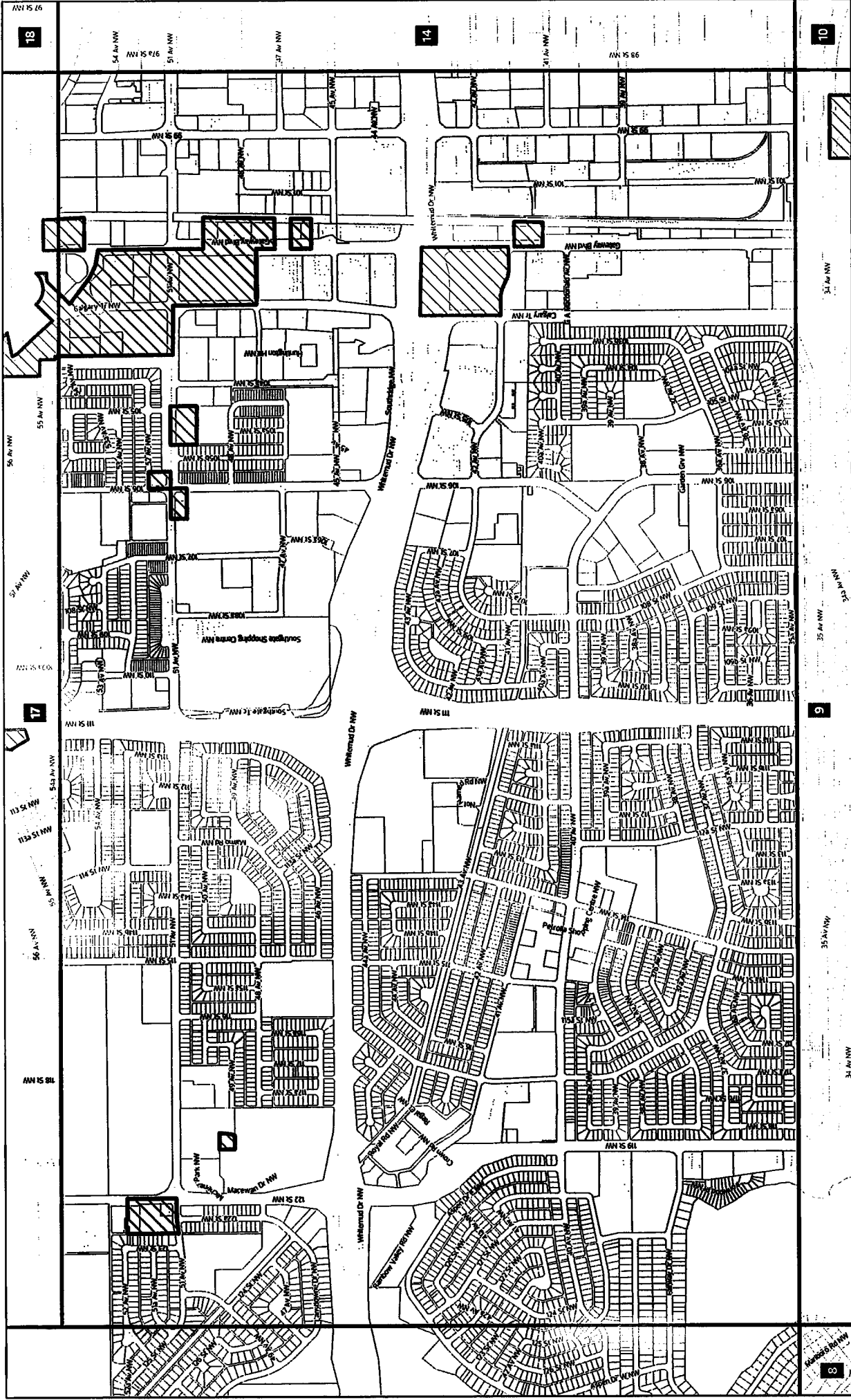
Charter Bylaw 21001 Schedule 'C' - Commercial Zones in Nodes and Corridors



- Area of Application
- Titled Lot
- City of Edmonton Boundary
- Map Number

Map Number: 12

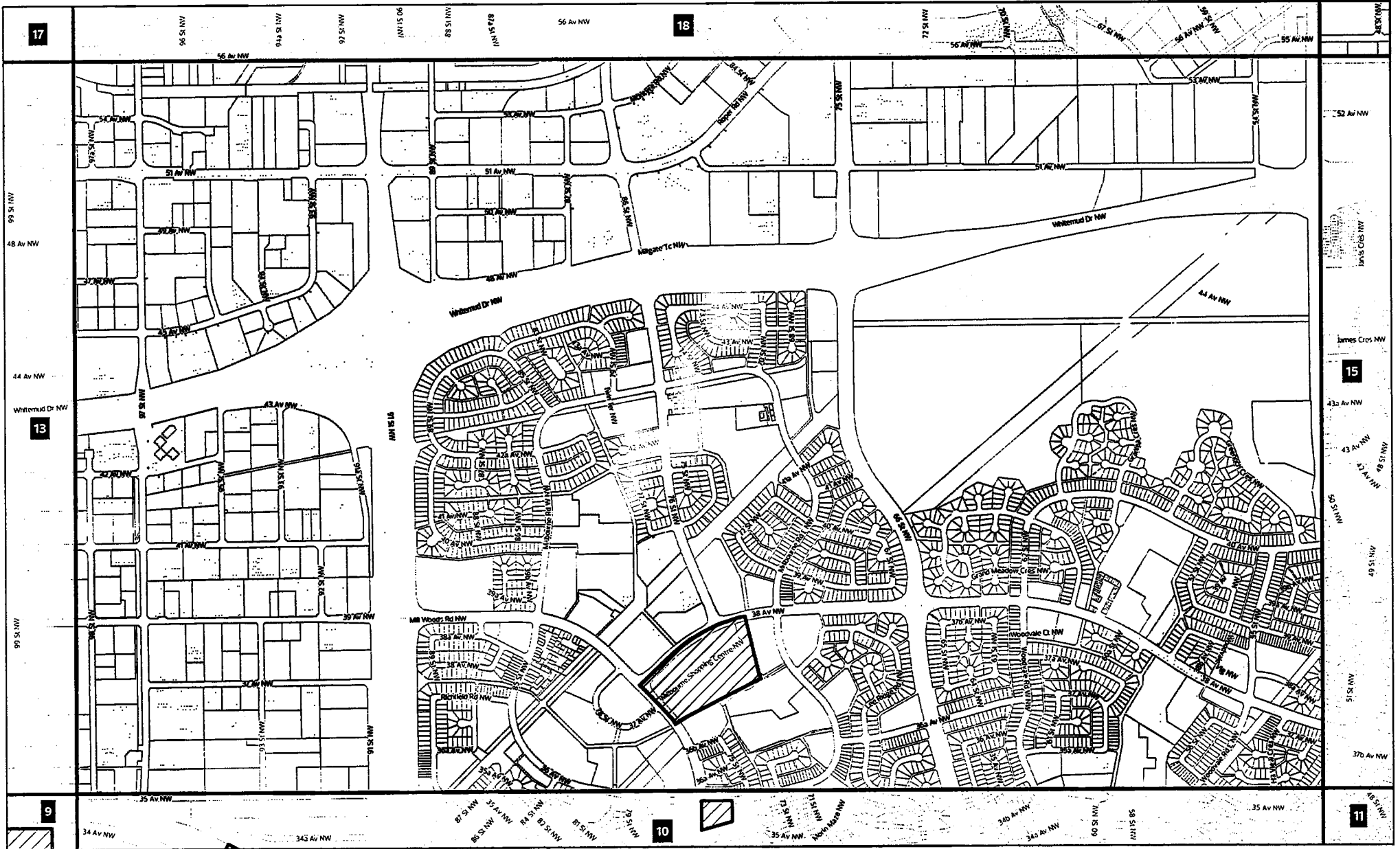









- Area of Application
- Titled Lot
- City of Edmonton Boundary
- Map Number

Charter Bylaw 21001

Schedule 'C' - Commercial Zones in Nodes and Corridors



-  Area of Application
-  Titled Lot
-  City of Edmonton Boundary
-  Map Number

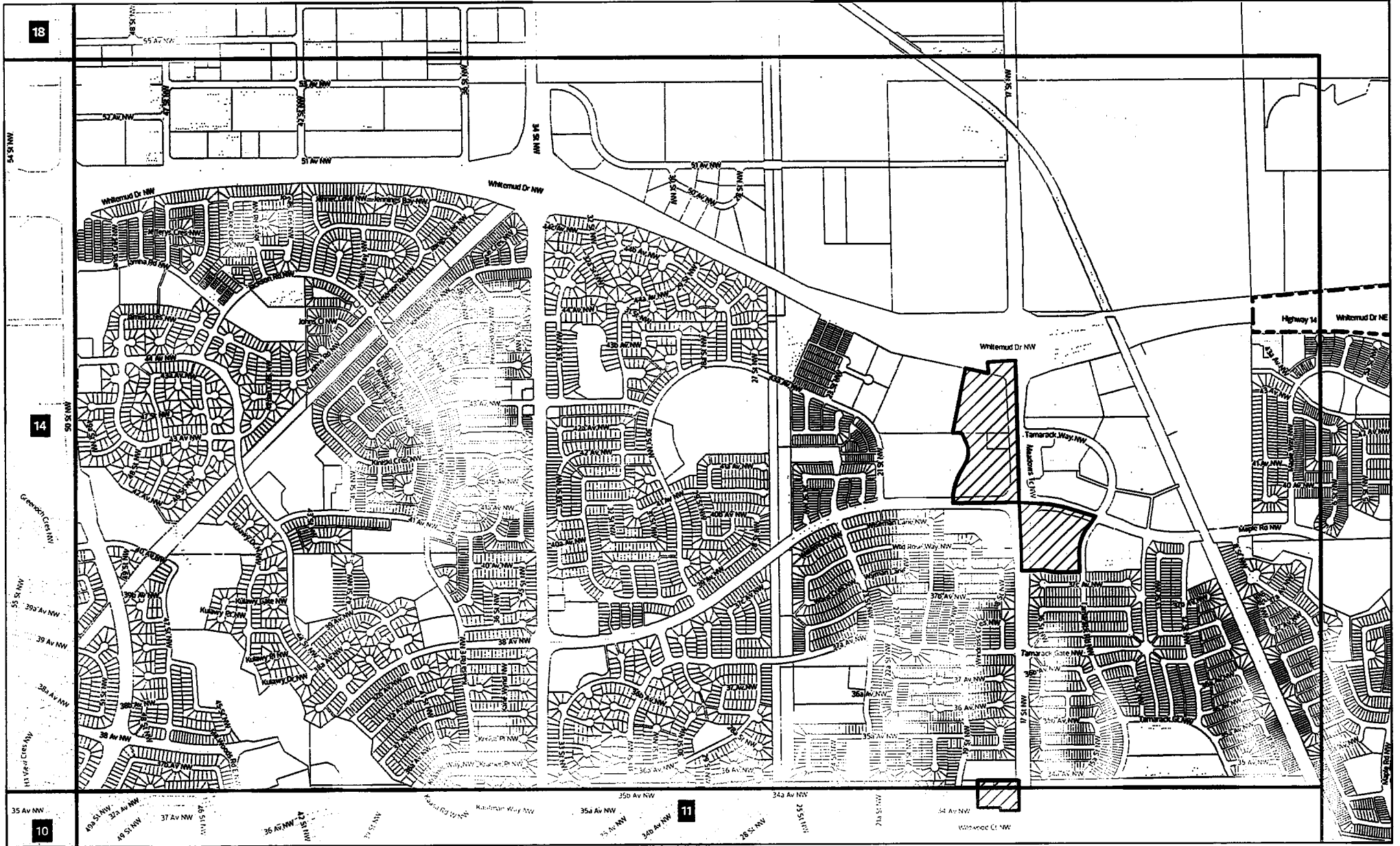






Map Number: 14


City of Edmonton
 Urban Planning and Economy
 Map Last Updated: October 2023

Charter Bylaw 21001

Schedule 'C' - Commercial Zones in Nodes and Corridors



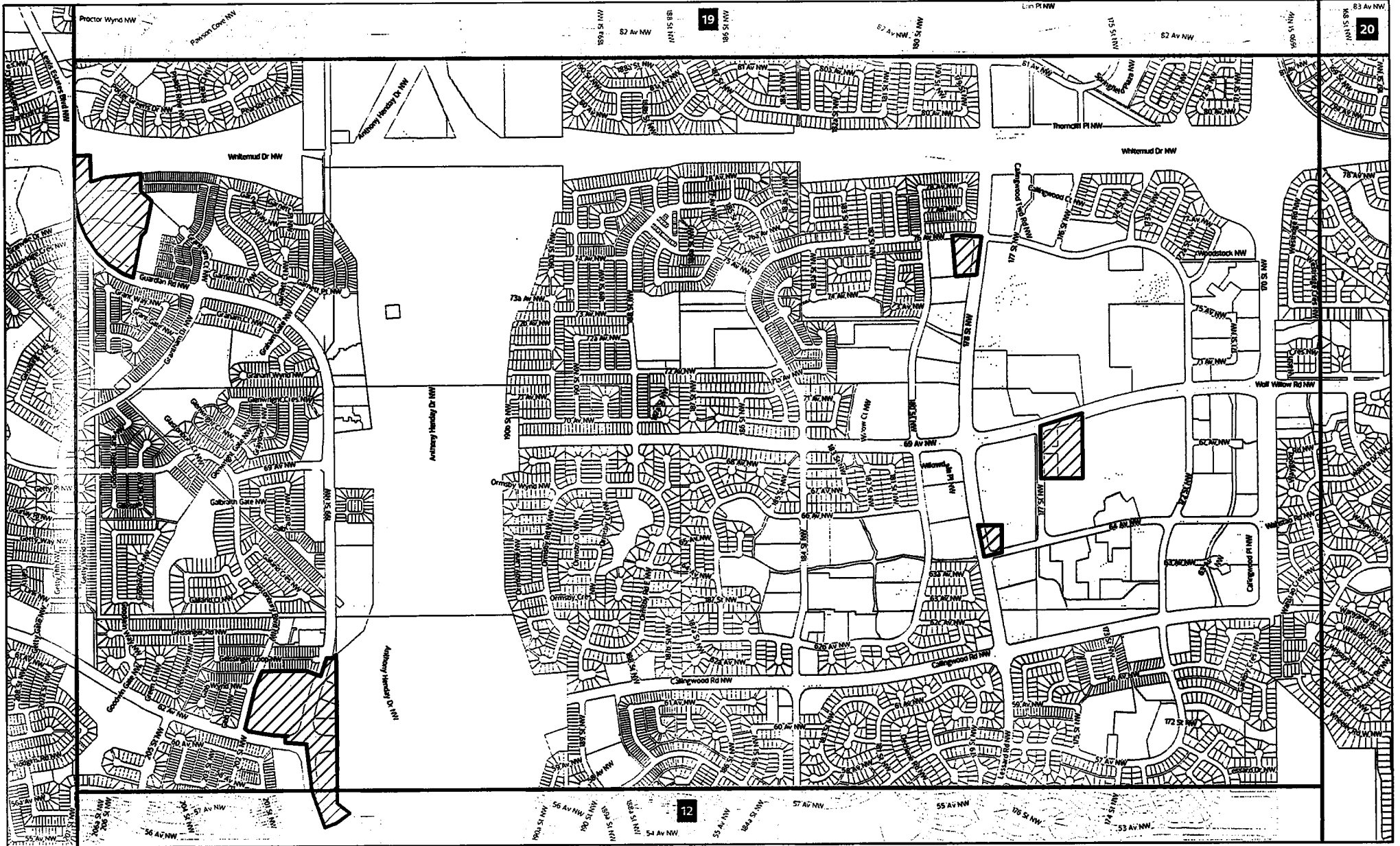
-  Area of Application
-  Titled Lot
-  City of Edmonton Boundary
-  Map Number








Map Number: 15

Charter Bylaw 21001

Schedule 'C' - Commercial Zones in Nodes and Corridors



-  Area of Application
-  Titled Lot
-  City of Edmonton Boundary
-  Map Number

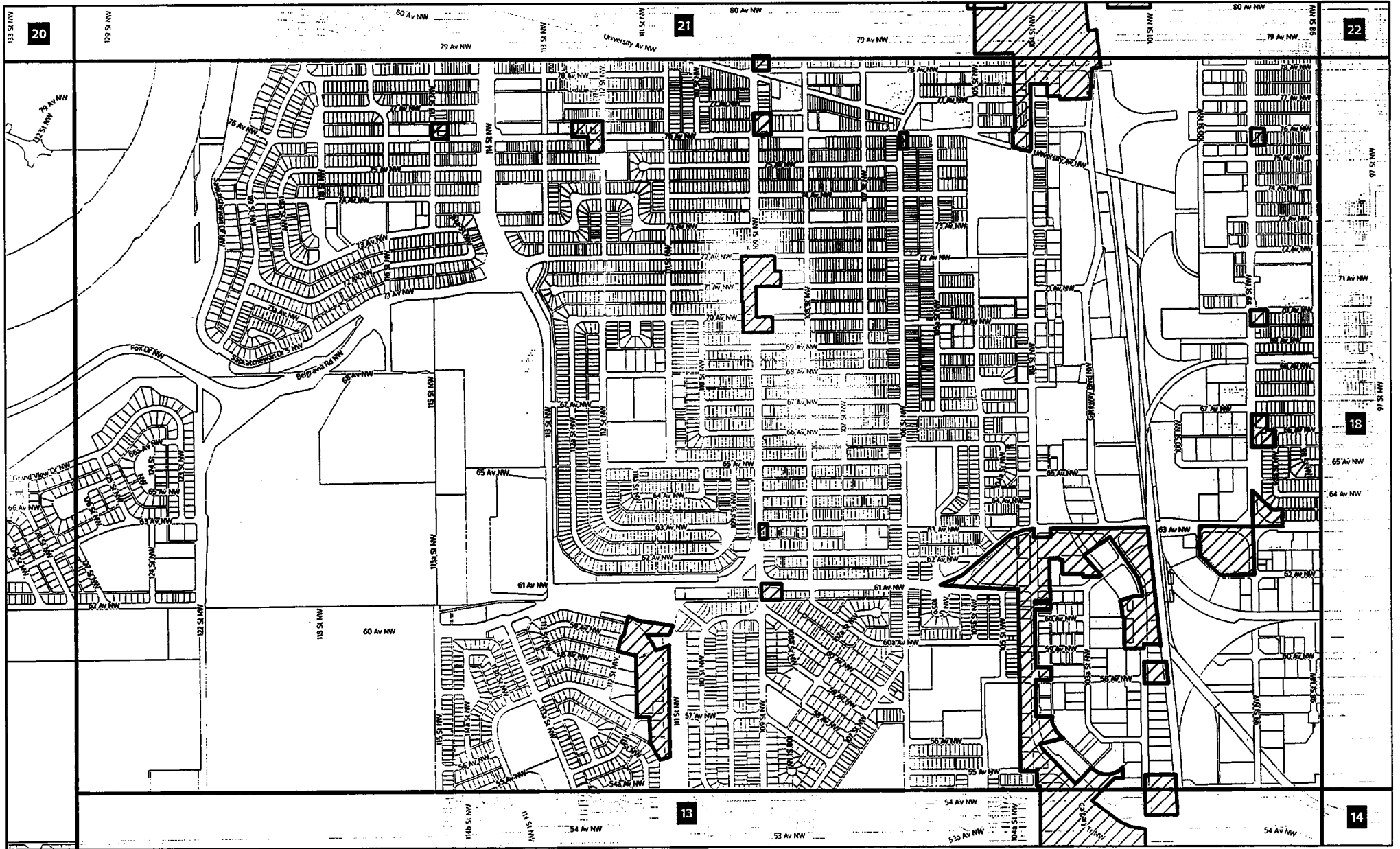






Map Number: 16


City of Edmonton
 Urban Planning and Economy
 Map Last Updated: October 2023

Charter Bylaw 21001

Schedule 'C' - Commercial Zones in Nodes and Corridors



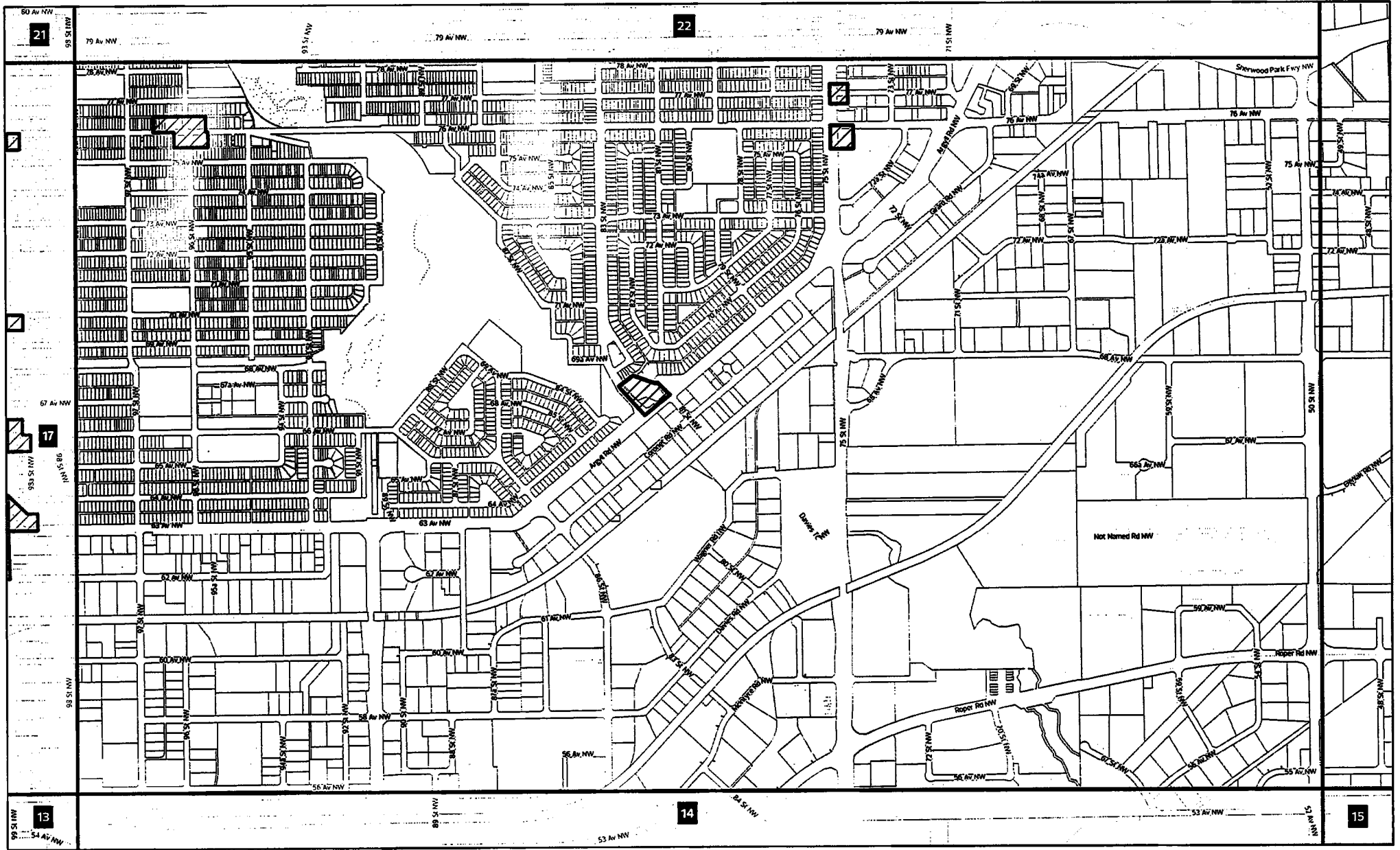
-  Area of Application
-  Titled Lot
-  City of Edmonton Boundary
-  Map Number







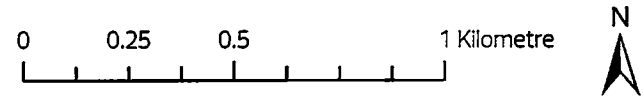
Map Number: 17

Charter Bylaw 21001

Schedule 'C' - Commercial Zones in Nodes and Corridors

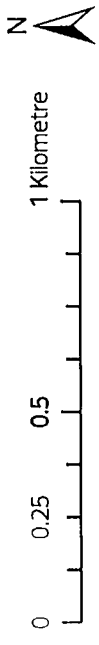
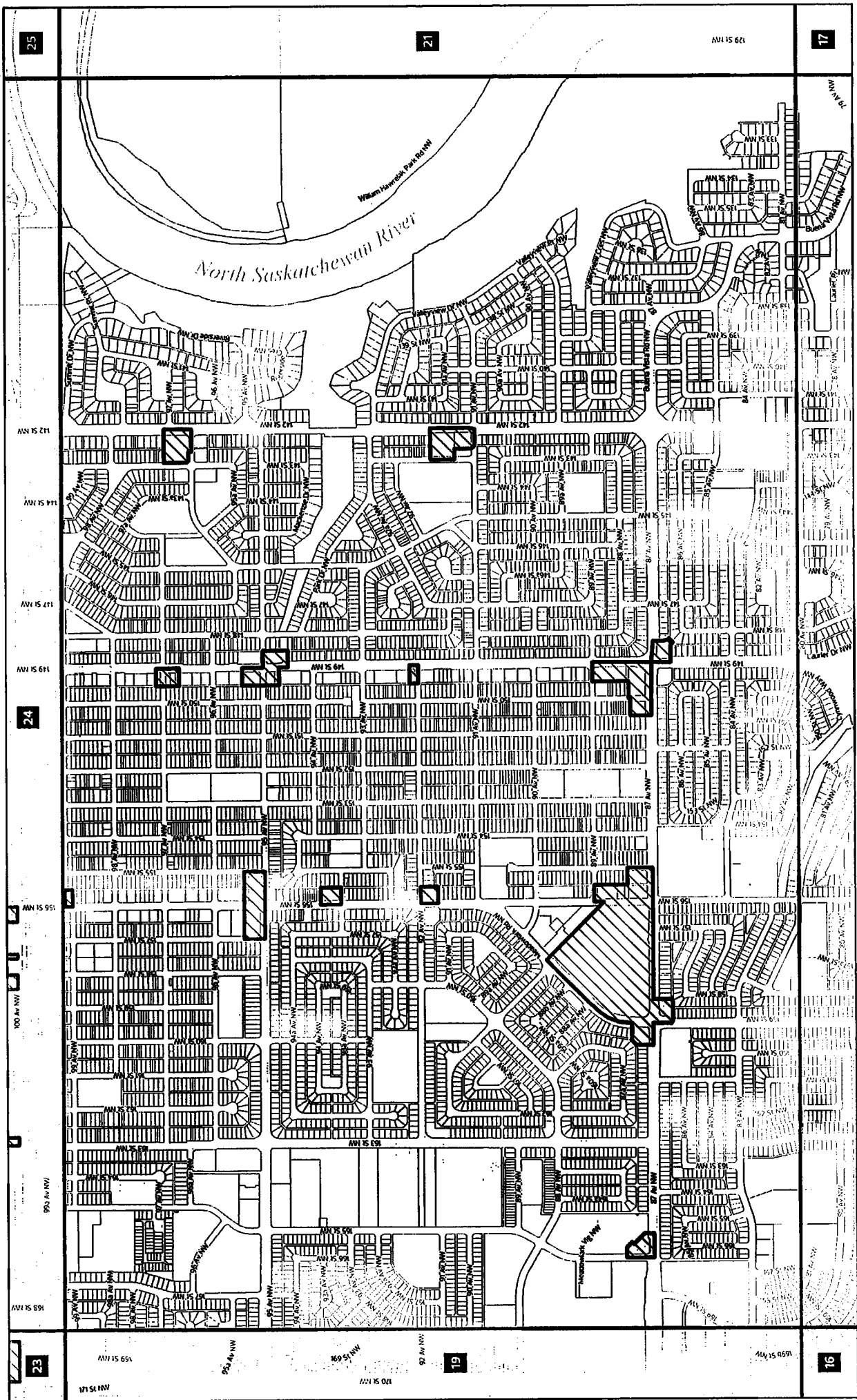


-  Area of Application
-  Titled Lot
-  City of Edmonton Boundary
-  Map Number



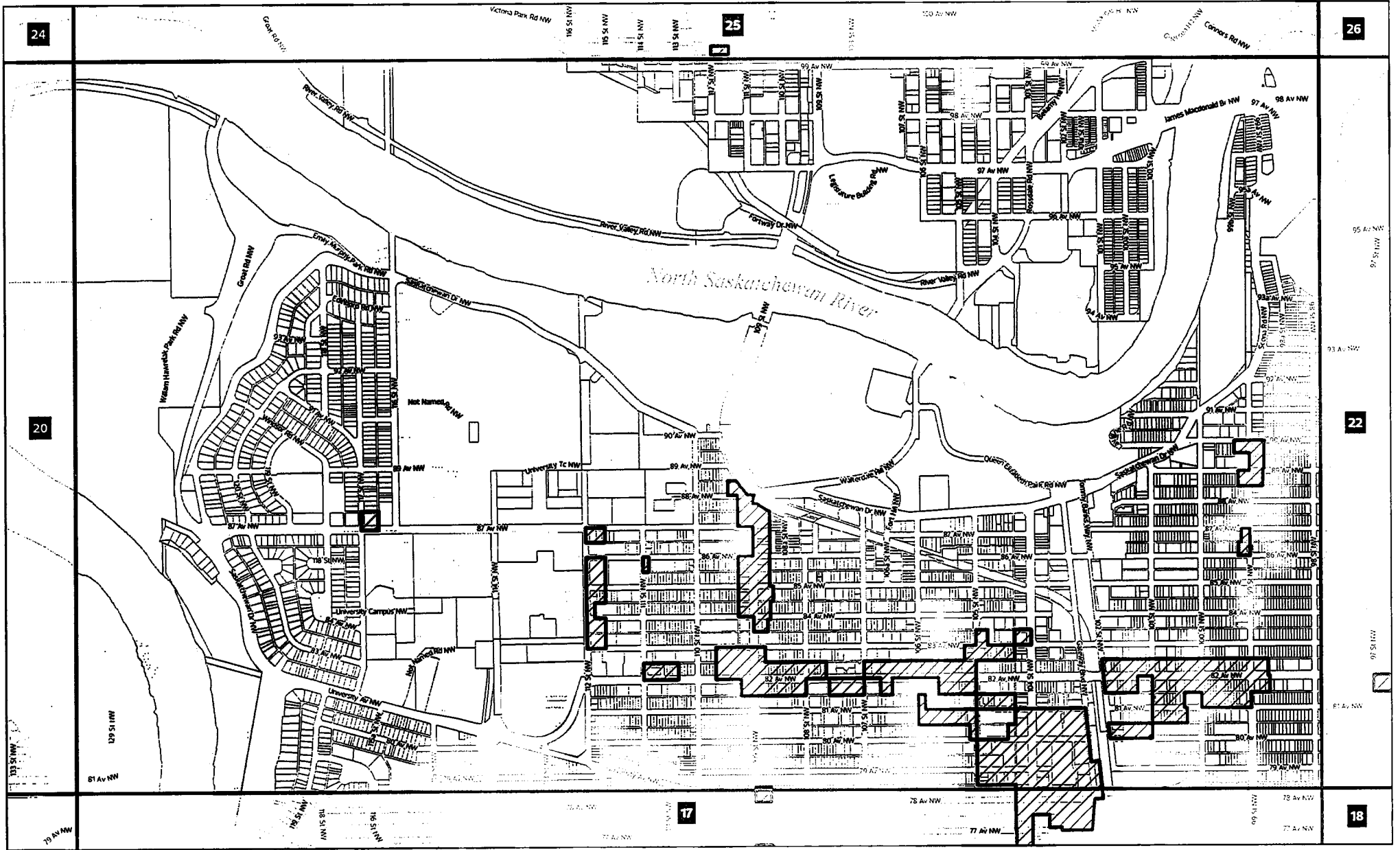
Map Number: 18

Schedule 'C' - Commercial Zones in Nodes and Corridors



Charter Bylaw 21001

Schedule 'C' - Commercial Zones in Nodes and Corridors



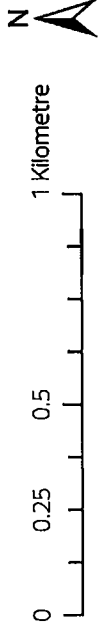
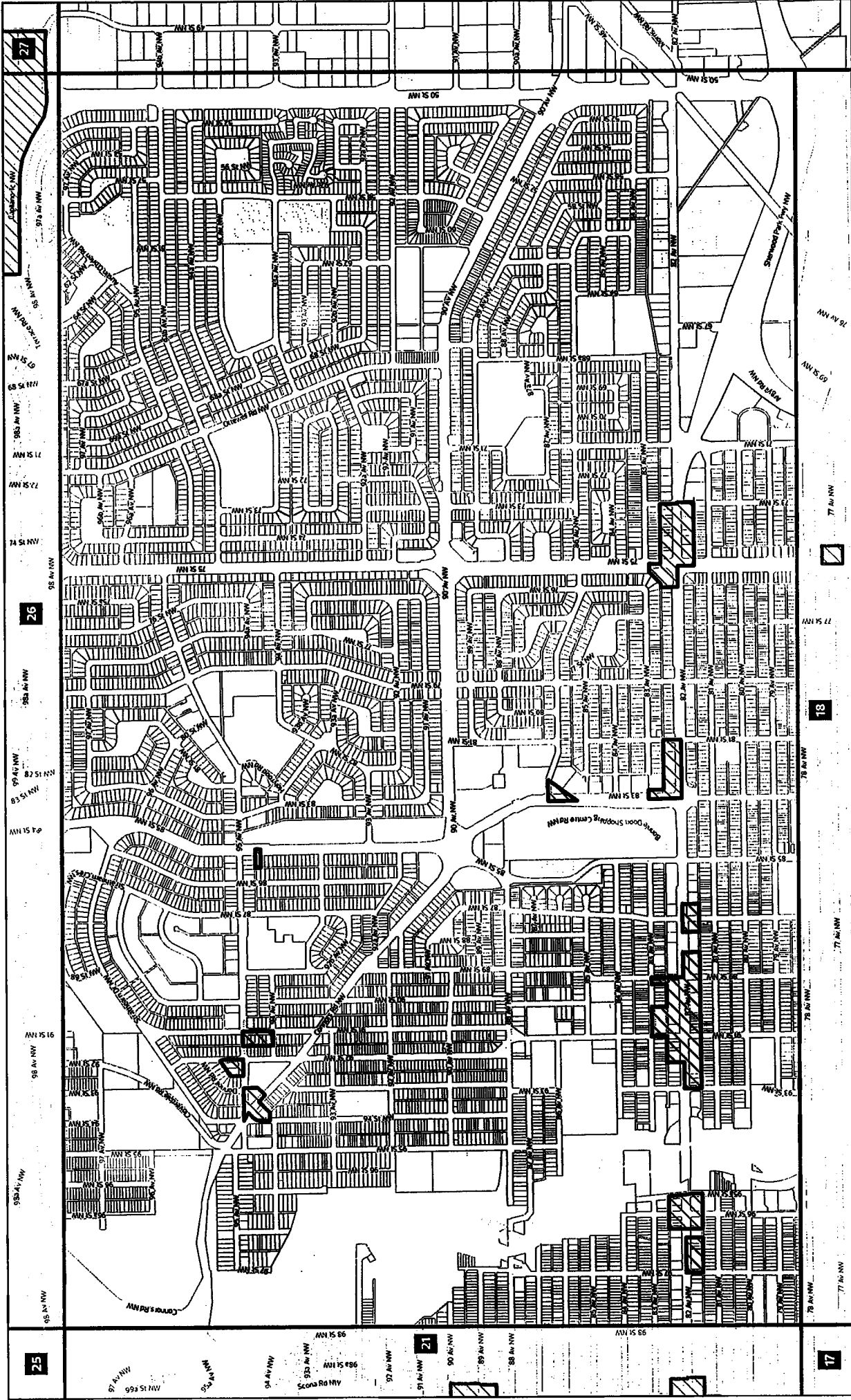
- Area of Application
- Titled Lot
- City of Edmonton Boundary
- Map Number



Map Number: 21

City of Edmonton
 Urban Planning and Economy
 Map Last Updated: October 2023

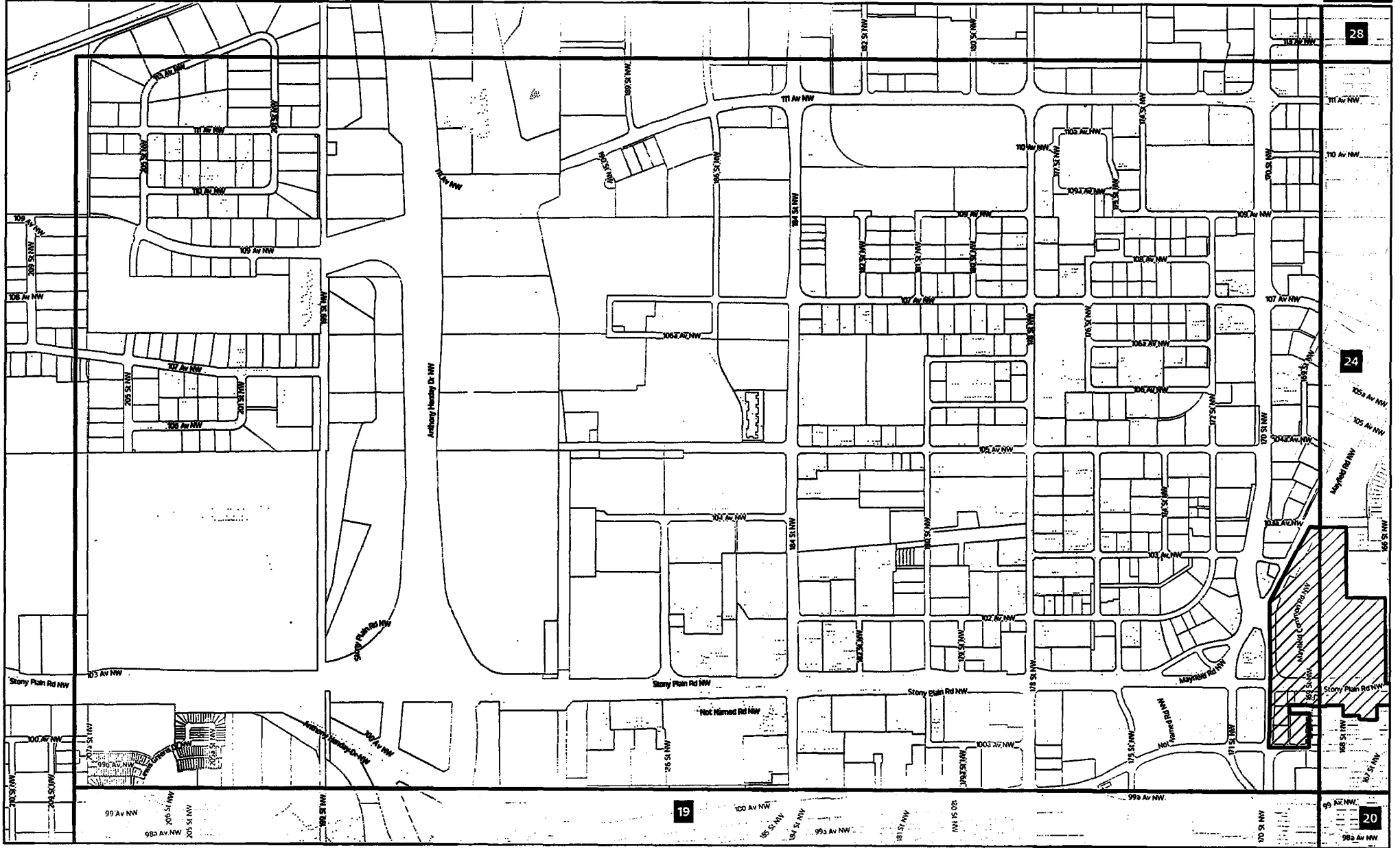
Schedule 'C' - Commercial Zones in Nodes and Corridors








- Area of Application
- Titled Lot
- City of Edmonton Boundary
- Map Number

Charter Bylaw 21001

Schedule 'C' - Commercial Zones in Nodes and Corridors



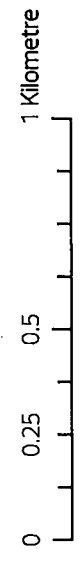
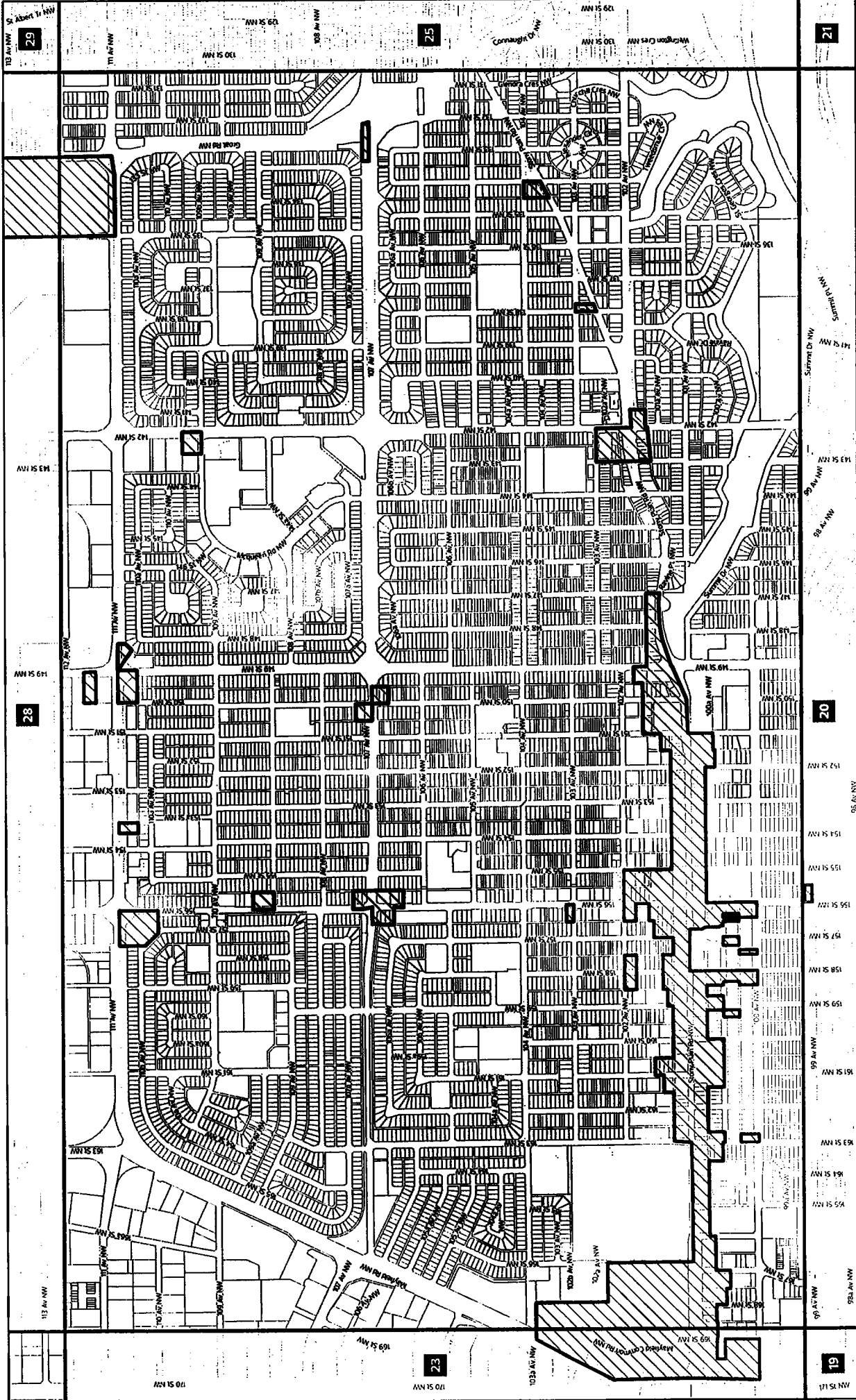
-  Area of Application
-  Titled Lot
-  City of Edmonton Boundary
-  Map Number







Map Number: 23

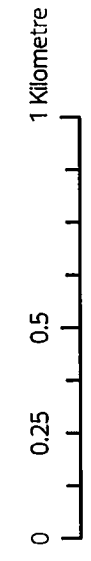
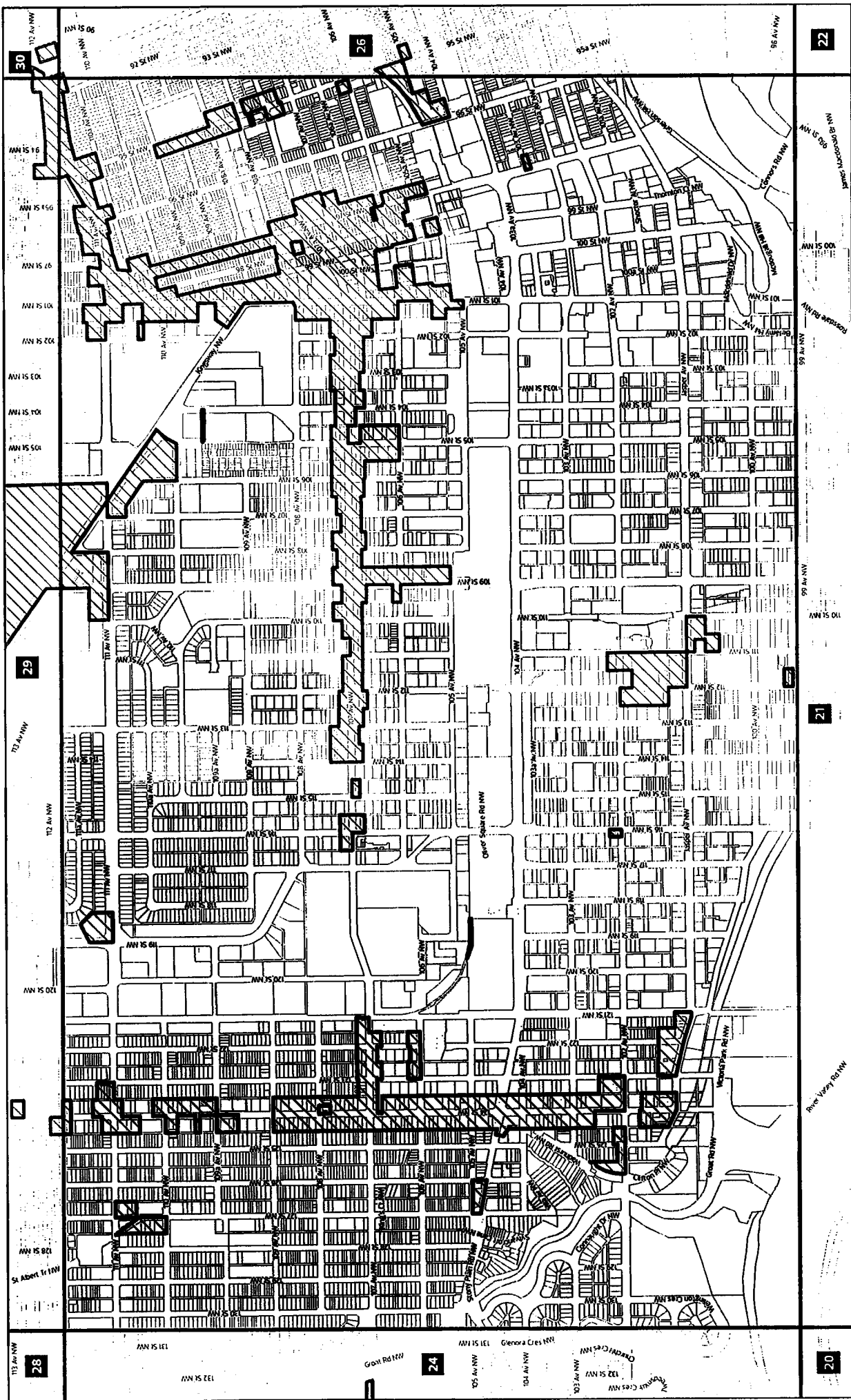
City of Edmonton
 Urban Planning and Economy
 Map Last Updated: October 2023





Schedule 'C' - Commercial Zones in Nodes and Corridors



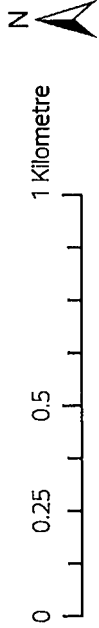
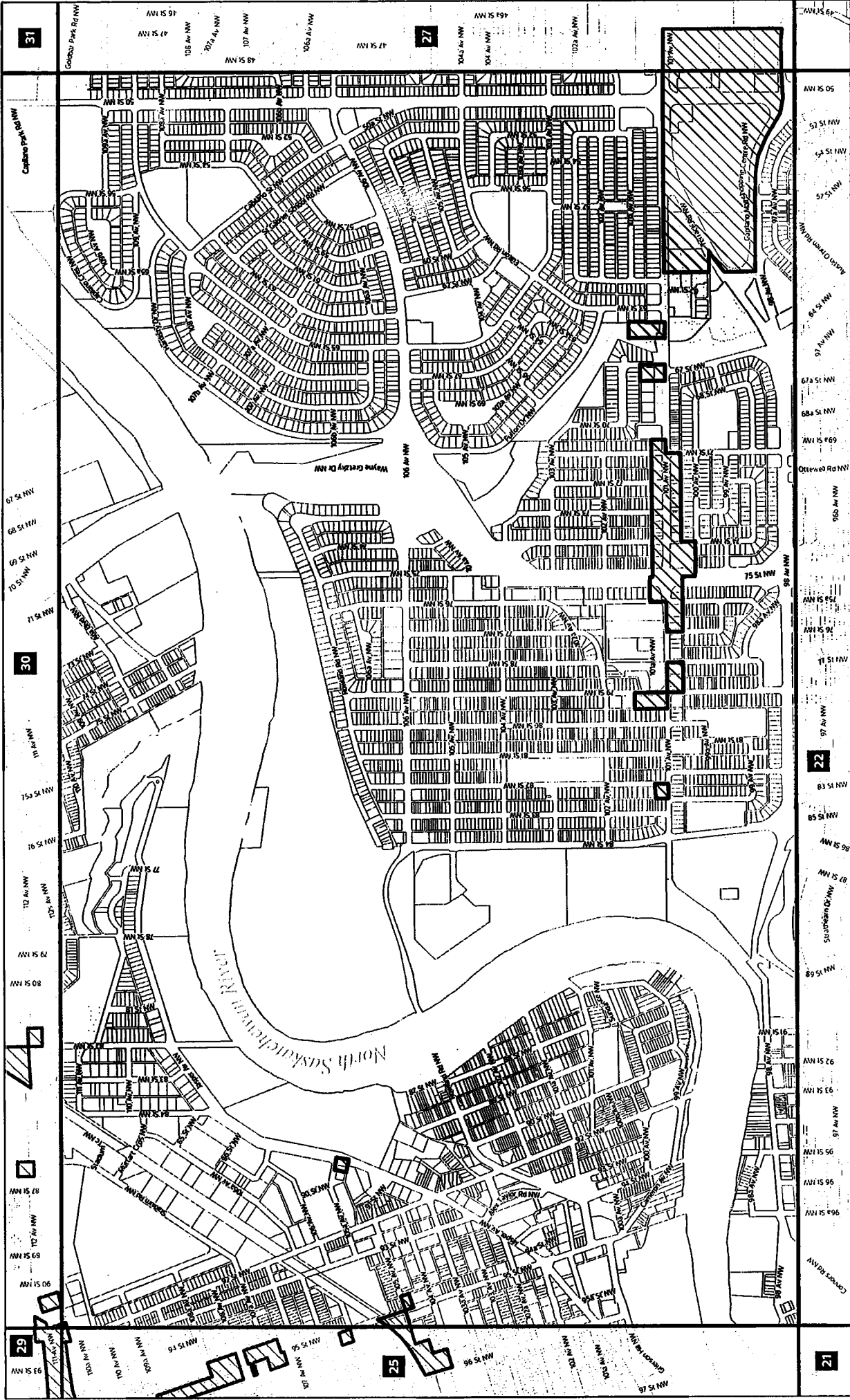
-  Area of Application
-  Titled Lot
-  City of Edmonton Boundary
-  Map Number

Schedule 'C' - Commercial Zones in Nodes and Corridors







-  Area of Application
-  Titled Lot
-  City of Edmonton Boundary
-  Map Number

Schedule 'C' - Commercial Zones in Nodes and Corridors



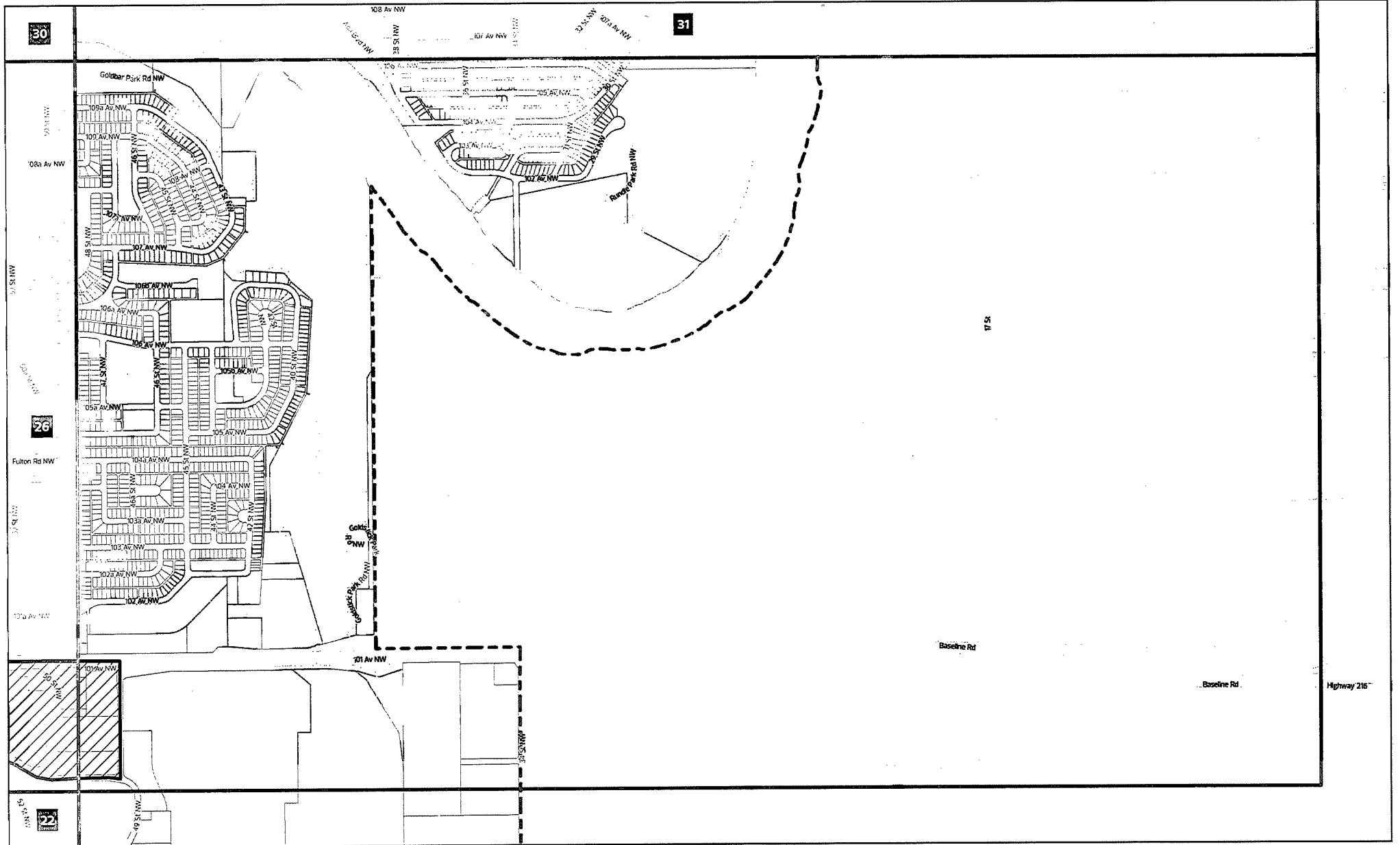
City of Edmonton
 Urban Planning and Economy
 Map Last Updated: October 2023





Map Number: 26


-  Area of Application
-  Titled Lot
-  City of Edmonton Boundary
-  Map Number

Charter Bylaw 21001

Schedule 'C' - Commercial Zones in Nodes and Corridors



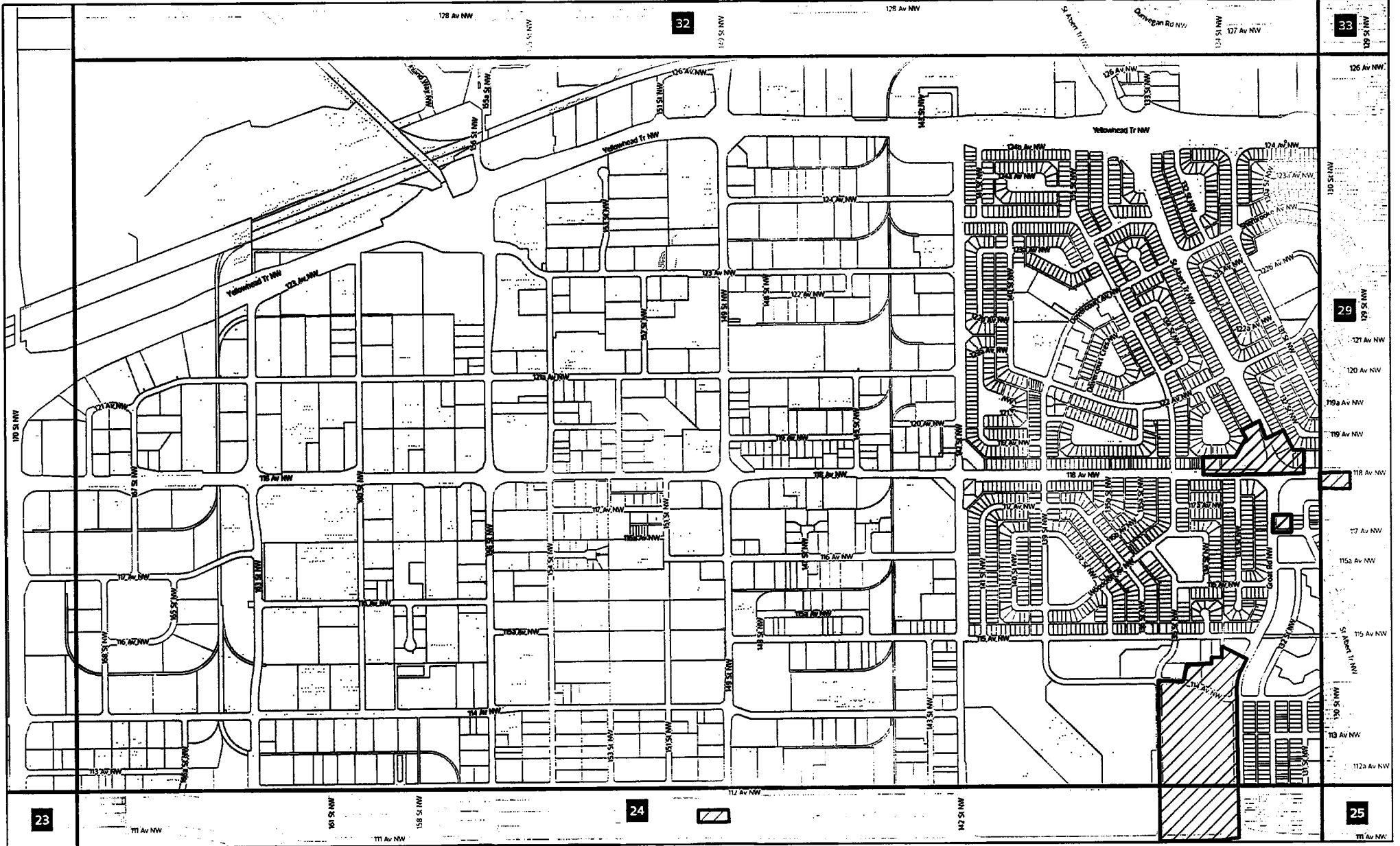
-  Area of Application
-  Titled Lot
-  City of Edmonton Boundary
-  Map Number




Map Number: 27

Charter Bylaw 21001

Schedule 'C' - Commercial Zones in Nodes and Corridors



- Area of Application
- Titled Lot
- City of Edmonton Boundary
- Map Number

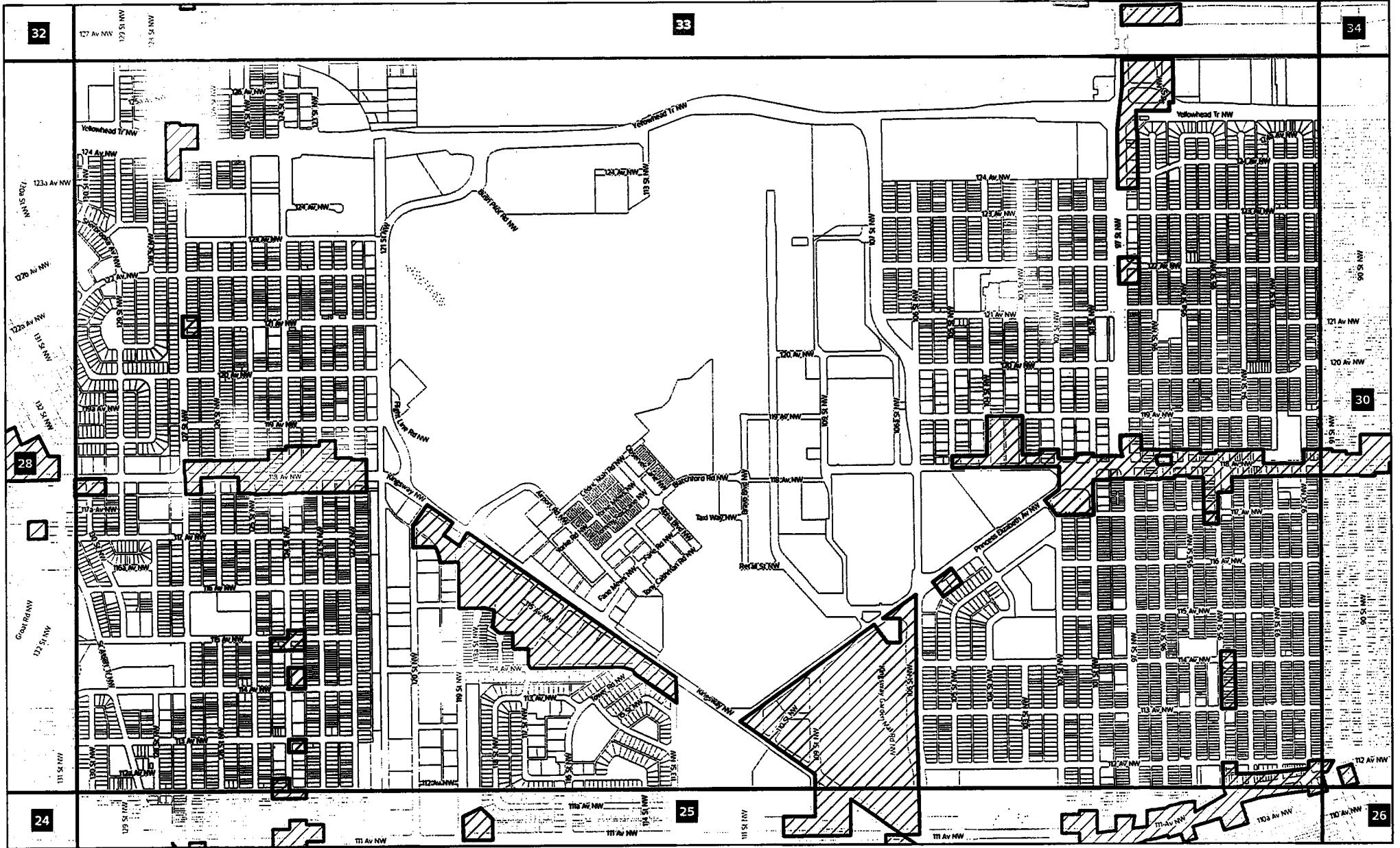






Map Number: 28


City of Edmonton
 Urban Planning and Economy
 Map Last Updated: October 2023

Charter Bylaw 21001

Schedule 'C' - Commercial Zones in Nodes and Corridors



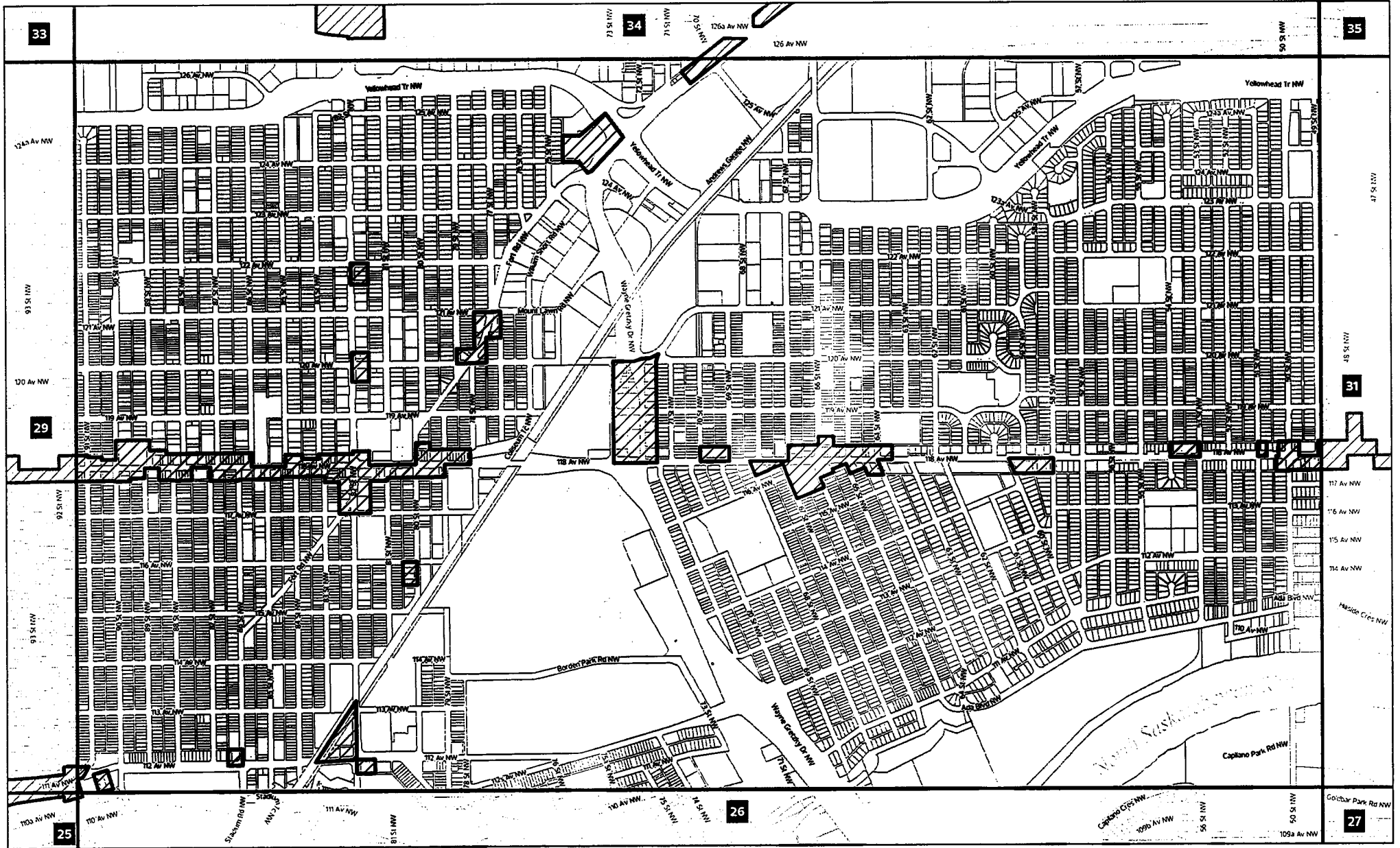
-  Area of Application
-  Titled Lot
-  City of Edmonton Boundary
-  Map Number







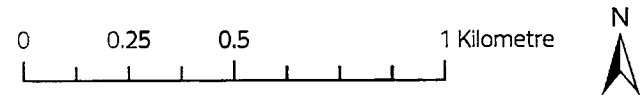
Map Number: 29

Charter Bylaw 21001

Schedule 'C' - Commercial Zones in Nodes and Corridors



-  Area of Application
-  Titled Lot
-  City of Edmonton Boundary
-  Map Number

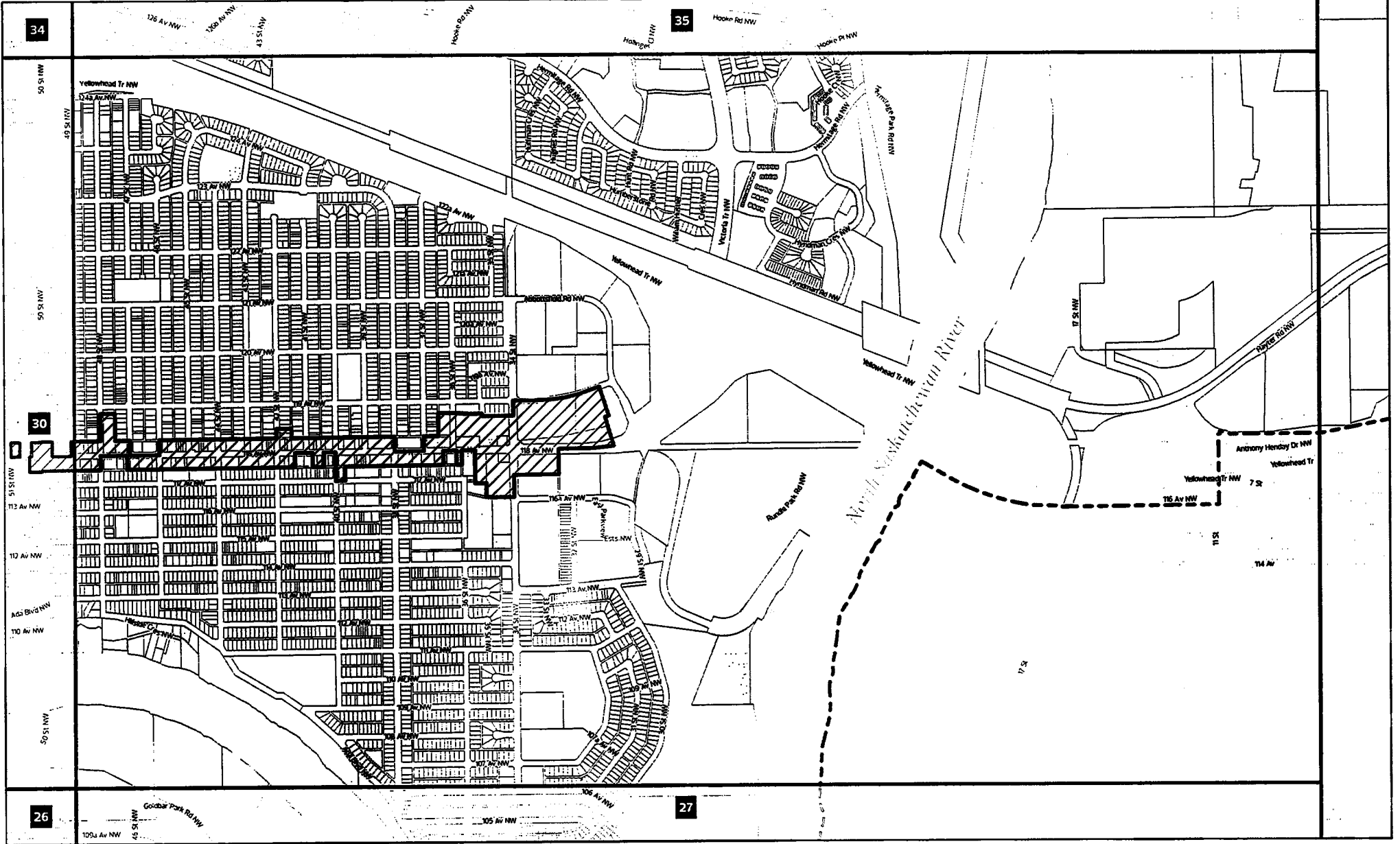






Map Number: 30

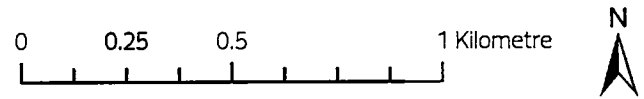
City of Edmonton
 Urban Planning and Economy
 Map Last Updated: October 2023

Charter Bylaw 21001

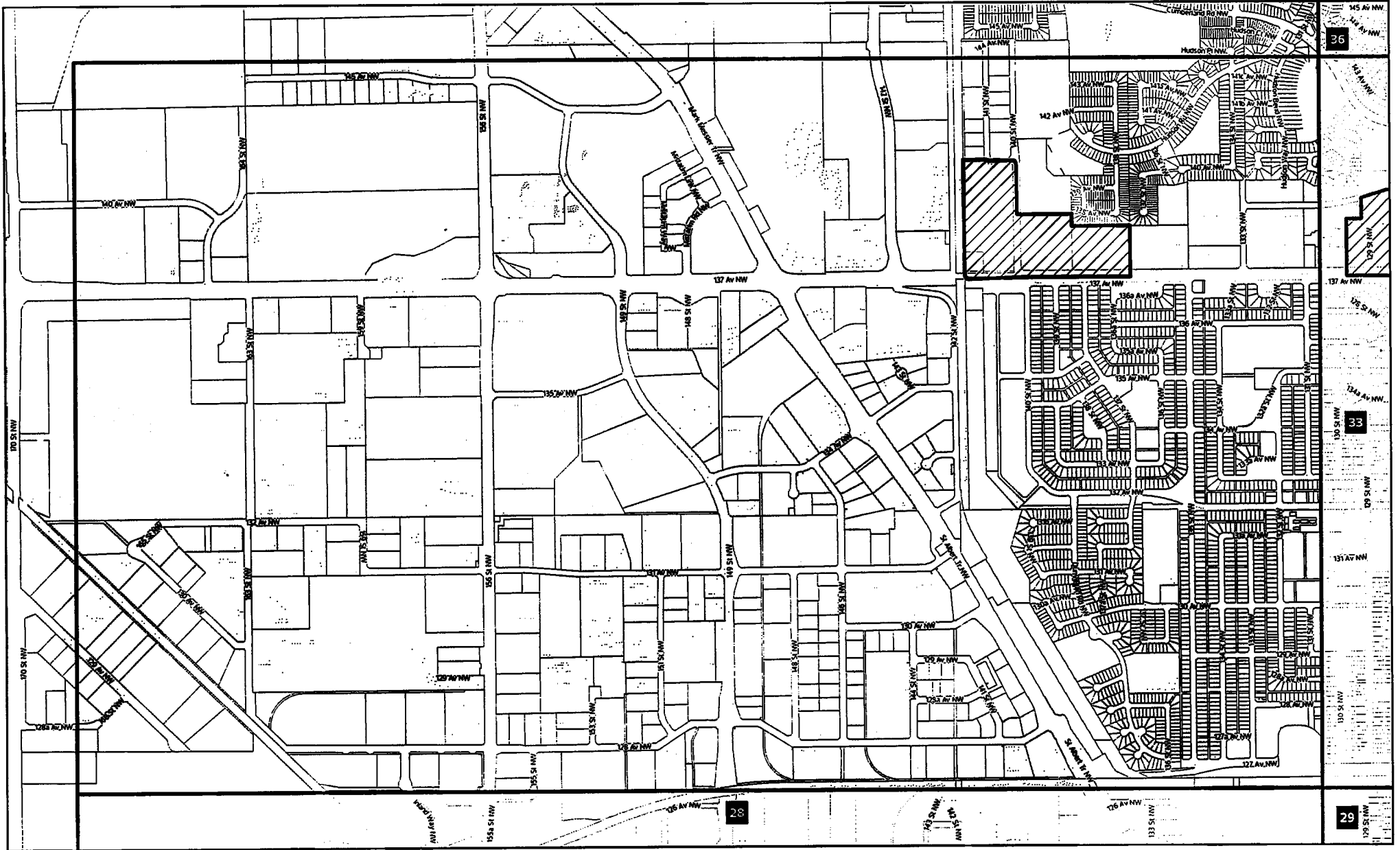
Schedule 'C' - Commercial Zones in Nodes and Corridors




-  Area of Application
-  Titled Lot
-  City of Edmonton Boundary
-  Map Number



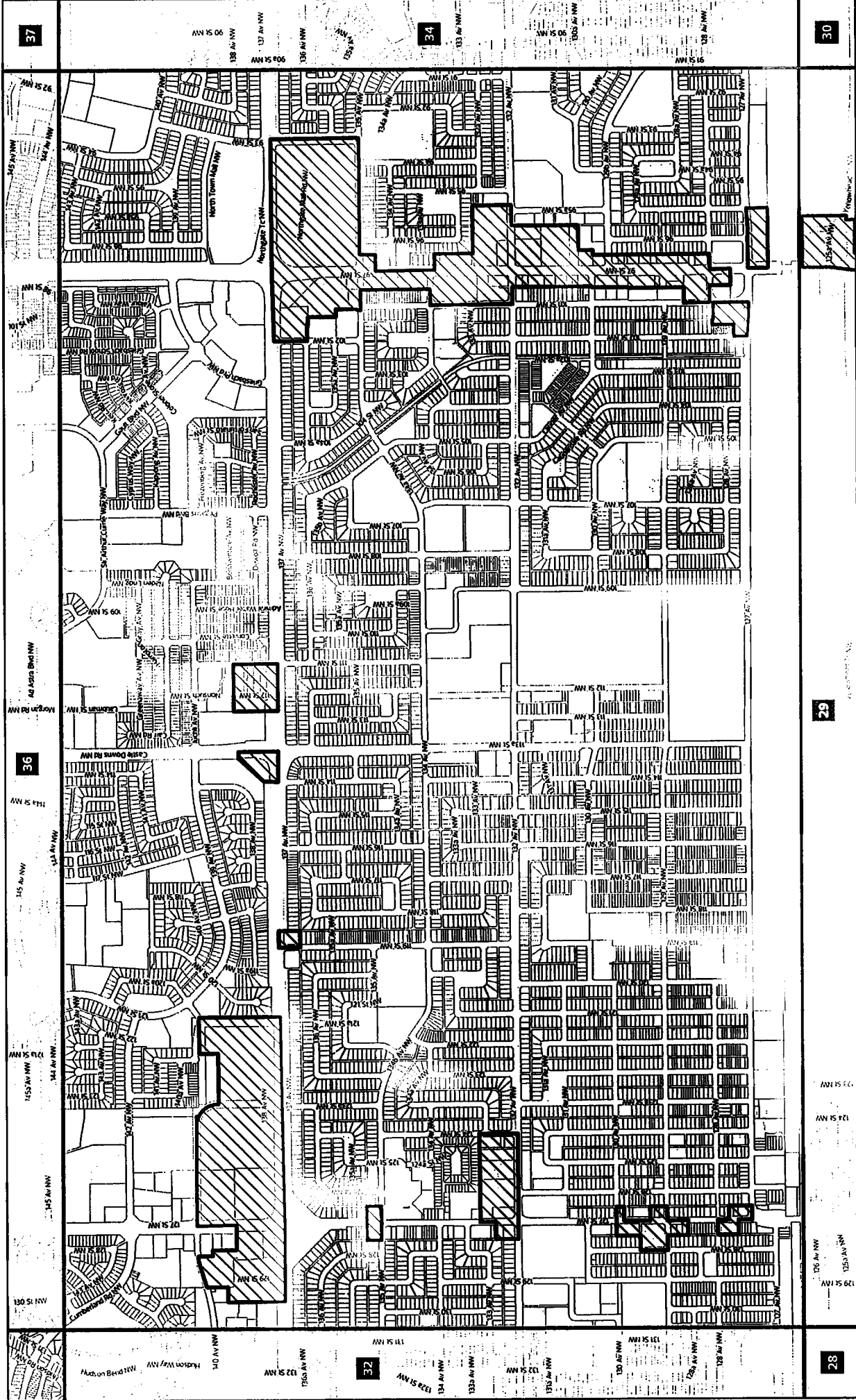
Map Number: 31







- Area of Application
- Titled Lot
- City of Edmonton Boundary
- Map Number

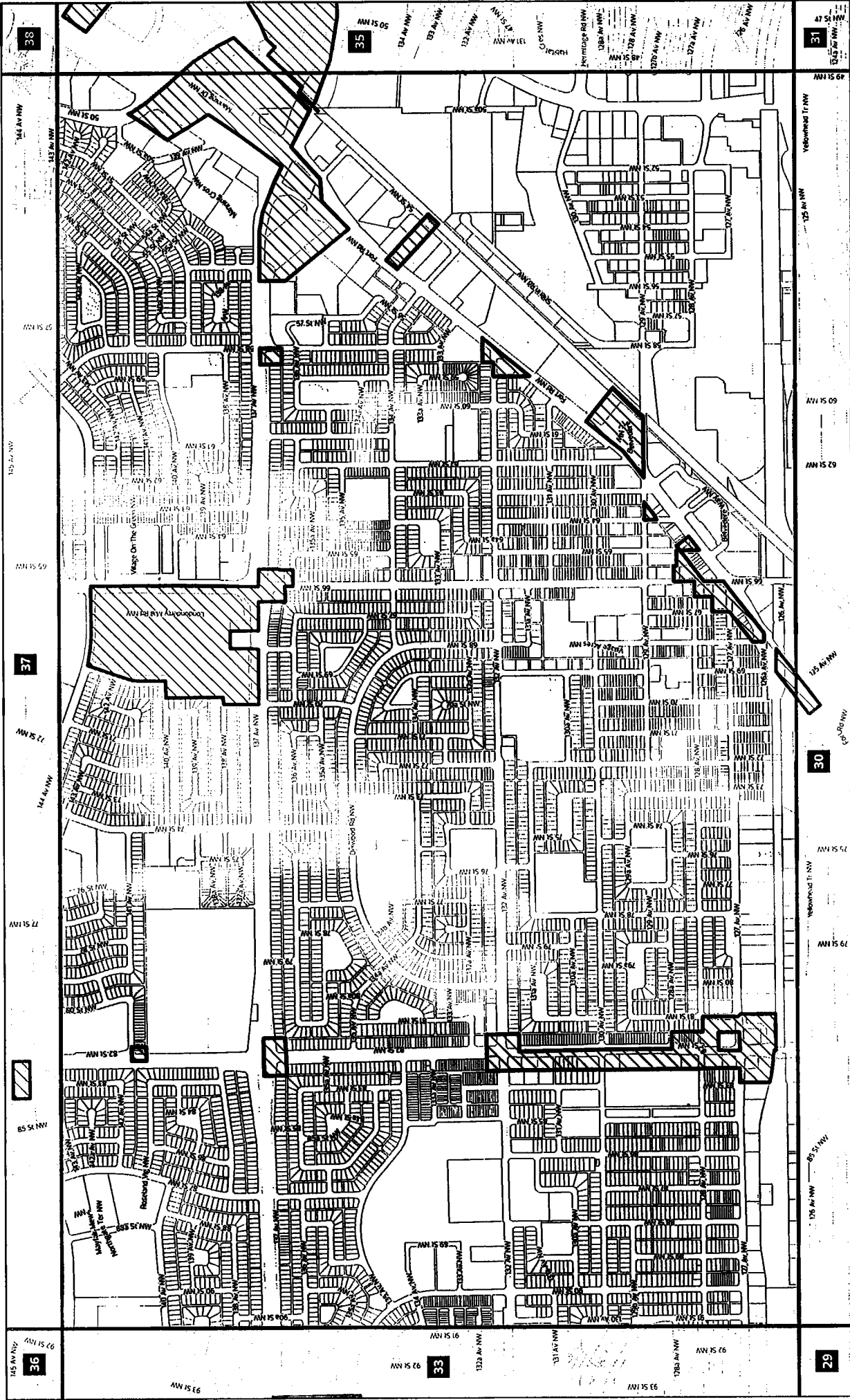






Map Number: 32

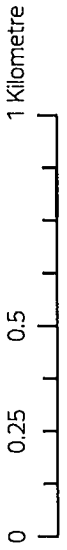


-  Area of Application
-  Titled Lot
-  City of Edmonton Boundary
-  Map Number



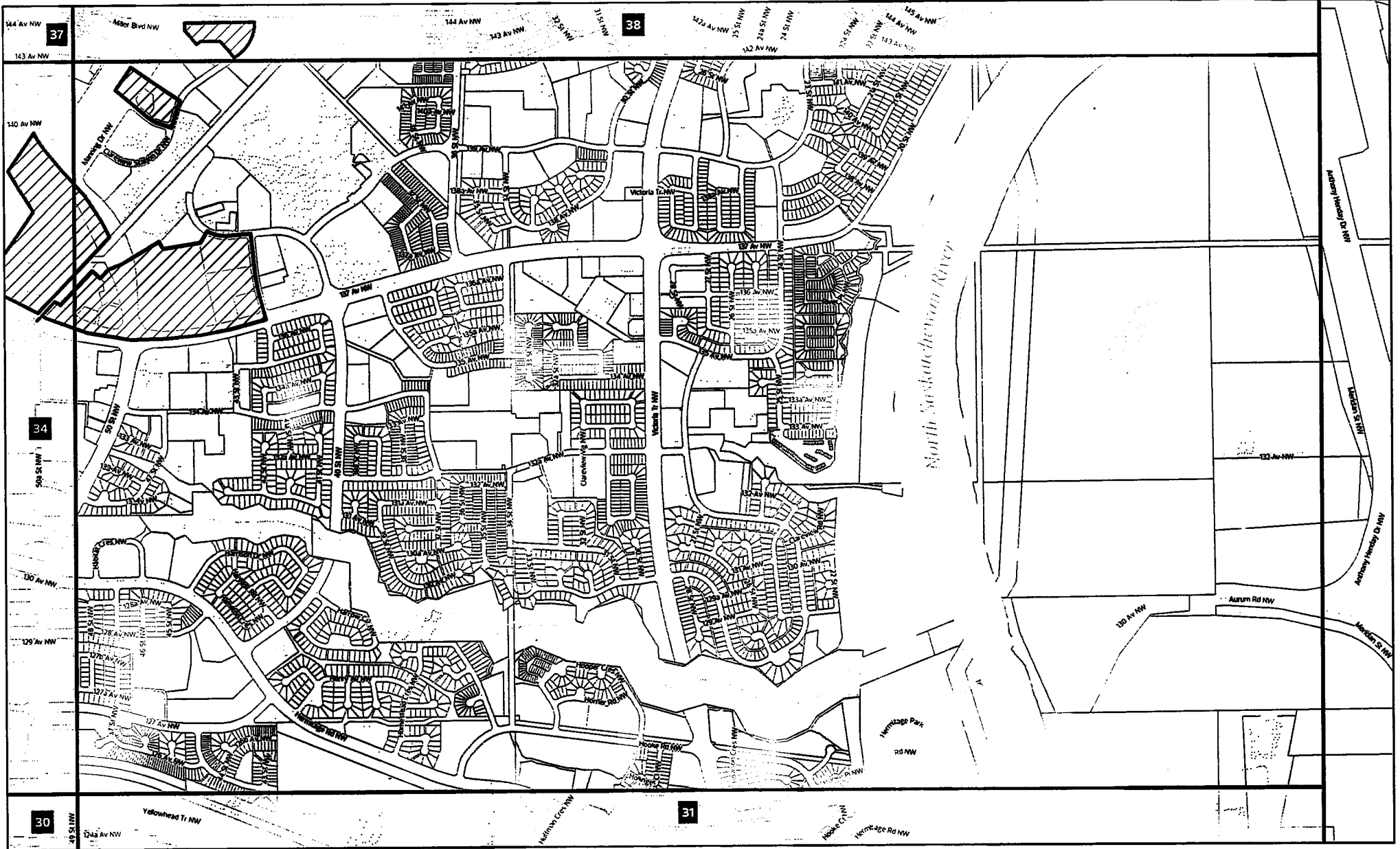






-  Area of Application
-  Titled Lot
-  City of Edmonton Boundary
-  Map Number




Charter Bylaw 21001

Schedule 'C' - Commercial Zones in Nodes and Corridors



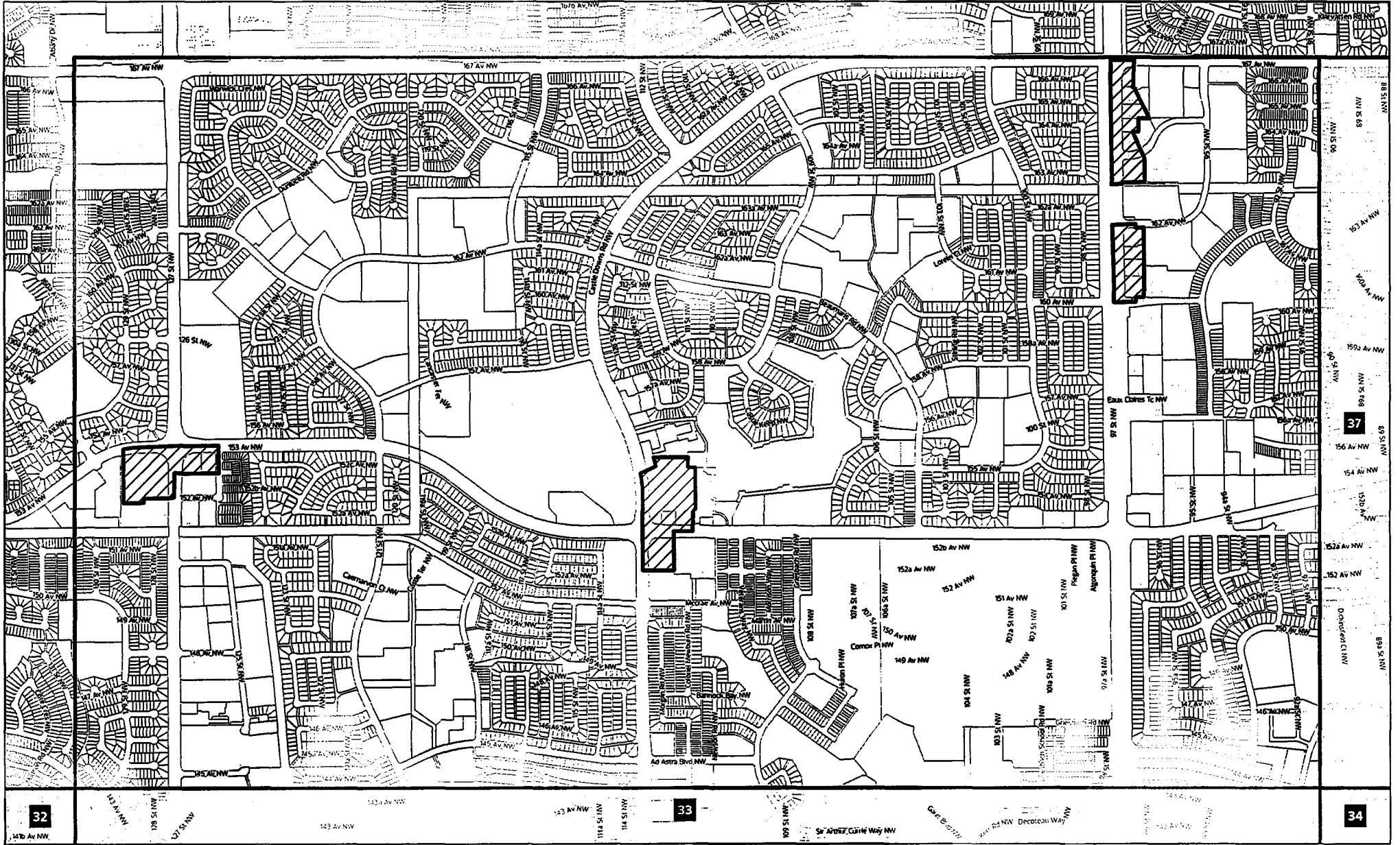
-  Area of Application
-  Titled Lot
-  City of Edmonton Boundary
-  Map Number







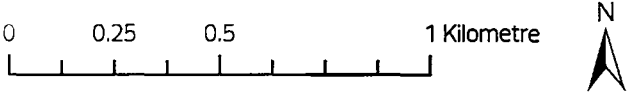
Map Number: 35

Charter Bylaw 21001

Schedule 'C' - Commercial Zones in Nodes and Corridors



-  Area of Application
-  Titled Lot
-  City of Edmonton Boundary
-  Map Number

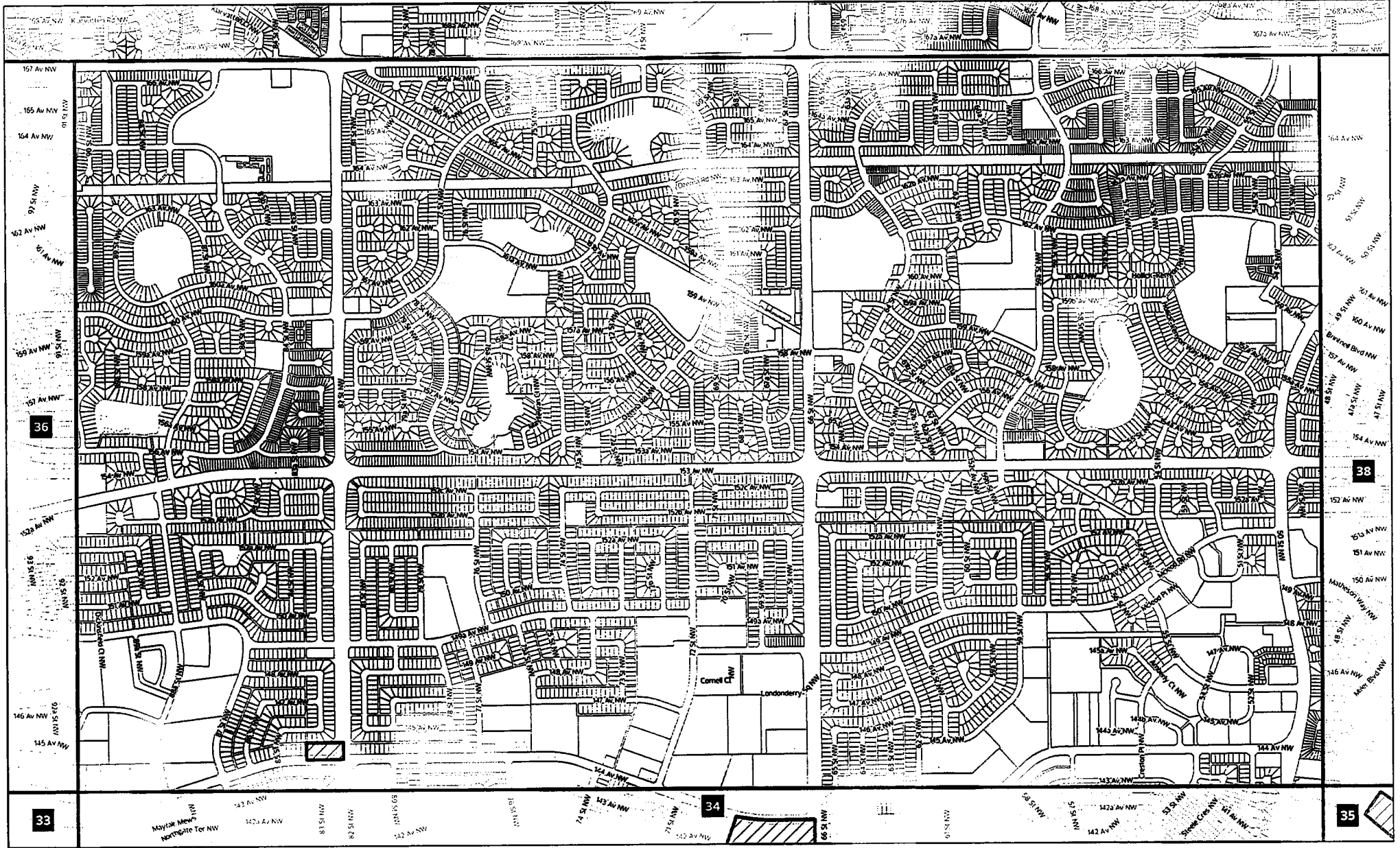






Map Number: 36


City of Edmonton
 Urban Planning and Economy
 Map Last Updated: October 2023

Charter Bylaw 21001

Schedule 'C' - Commercial Zones in Nodes and Corridors



-  Area of Application
-  Titled Lot
-  City of Edmonton Boundary
-  Map Number

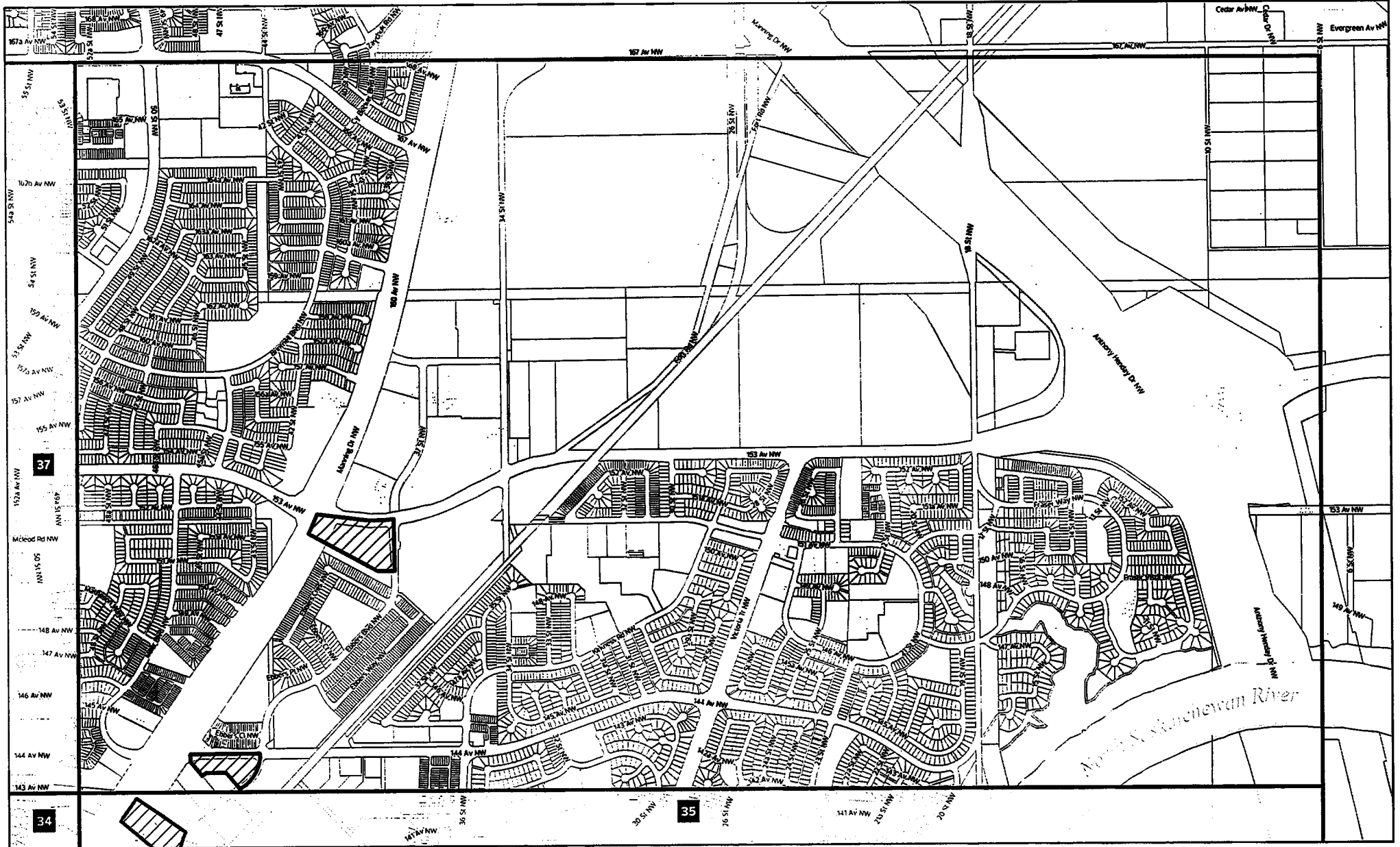


Map Number: 37

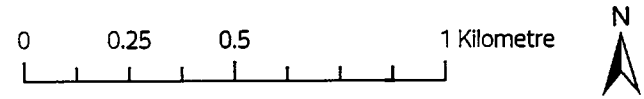
City of Edmonton
 Urban Planning and Economy
 Map Last Updated: October 2023

Charter Bylaw 21001

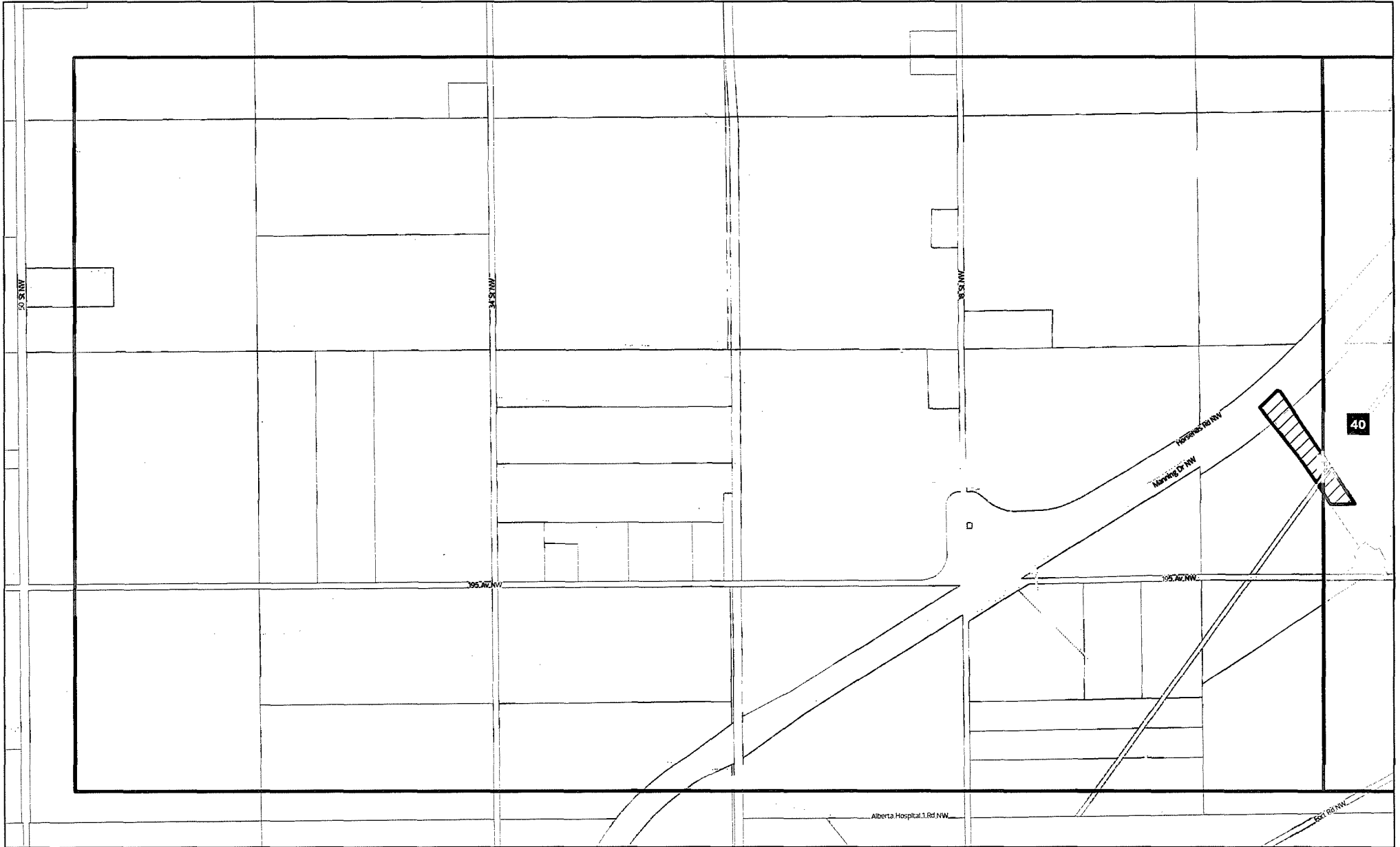
Schedule 'C' - Commercial Zones in Nodes and Corridors



- Area of Application
- Titled Lot
- City of Edmonton Boundary
- Map Number

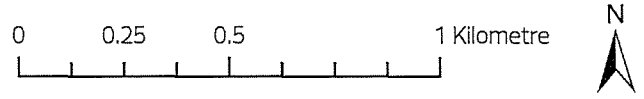


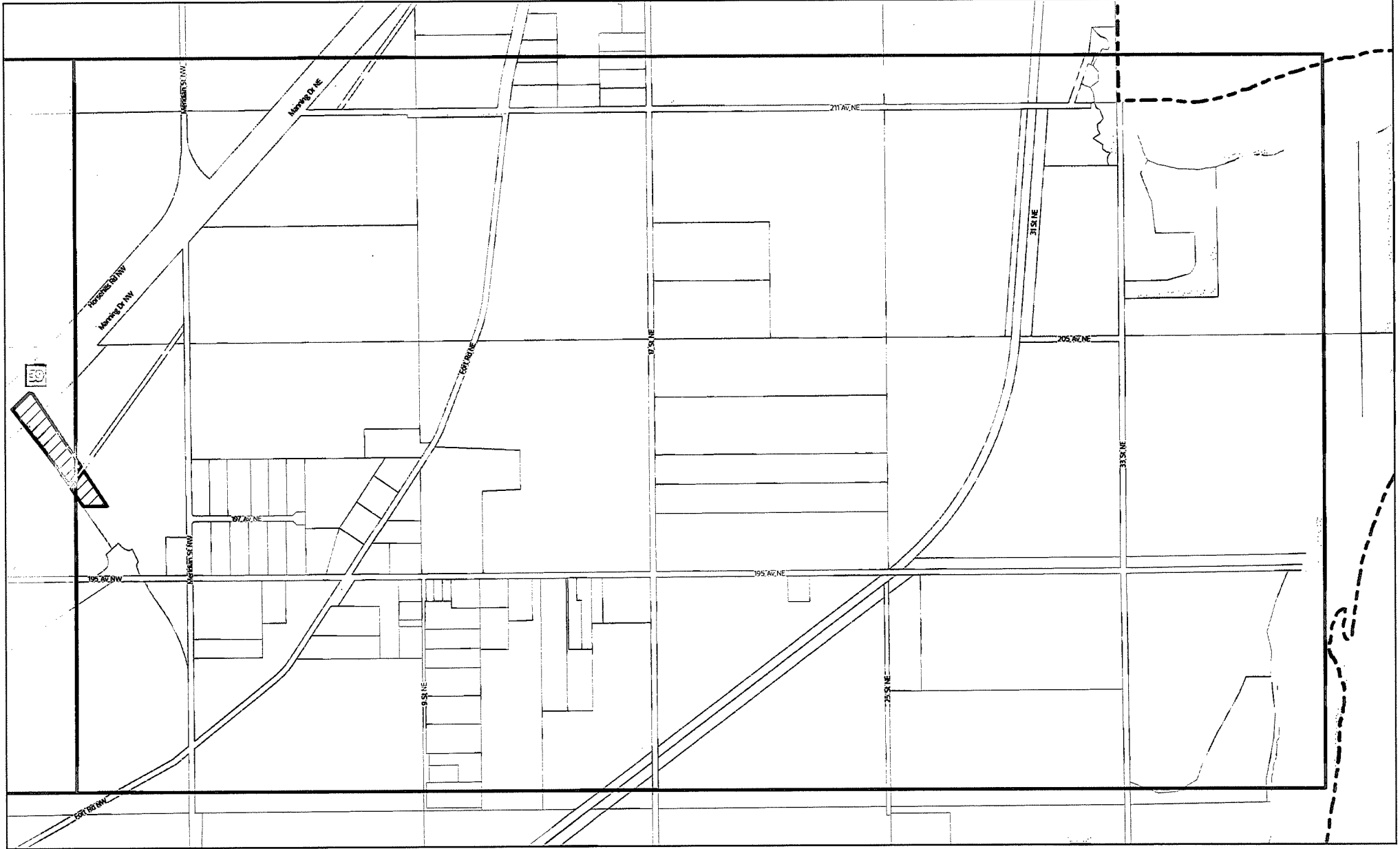
Map Number: 38








- Area of Application
- Titled Lot
- City of Edmonton Boundary
- Map Number

Map Number: 39





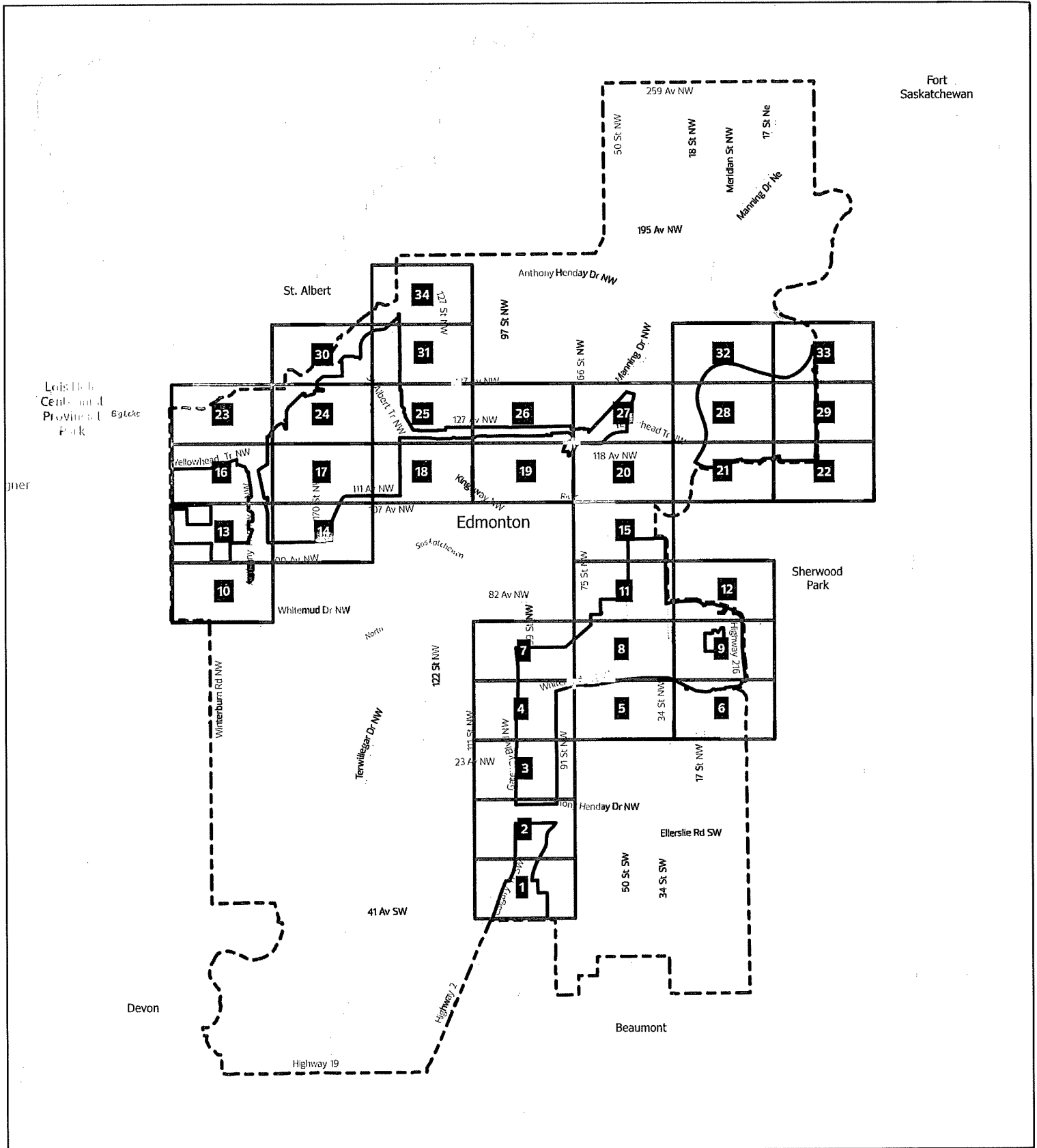
-  Area of Application
-  Titled Lot
-  City of Edmonton Boundary
-  Map Number




Map Number: 40

City of Edmonton
Urban Planning and Economy
Map Last Updated: October 2023

Schedule 'D': Established Non-residential Area

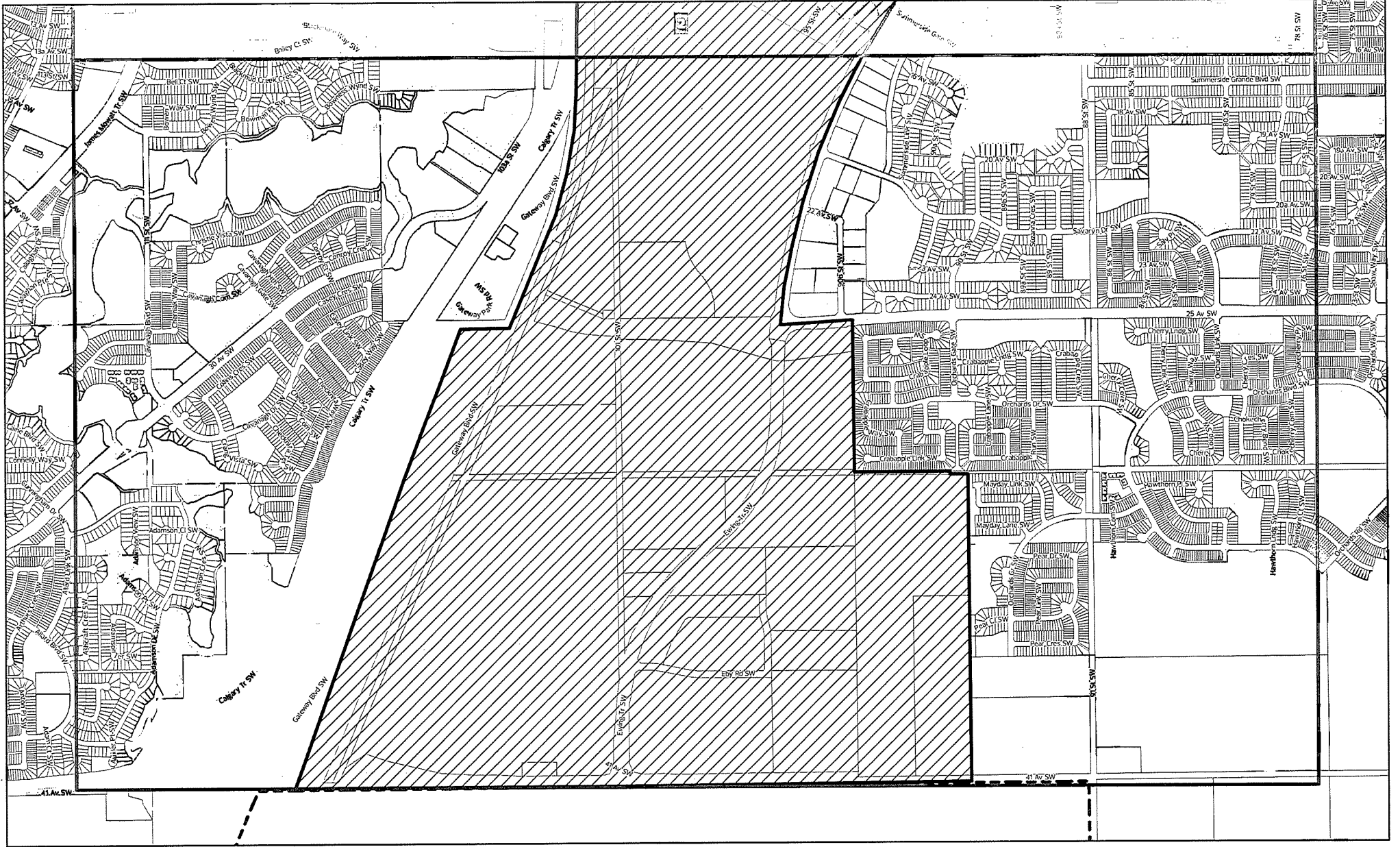


- Area of Application
- City of Edmonton Boundary
- Map Number




Charter Bylaw 21001

Schedule 'D': Established Non-residential Area



- Area of Application
- Titled Lot
- City of Edmonton Boundary
- Map Number

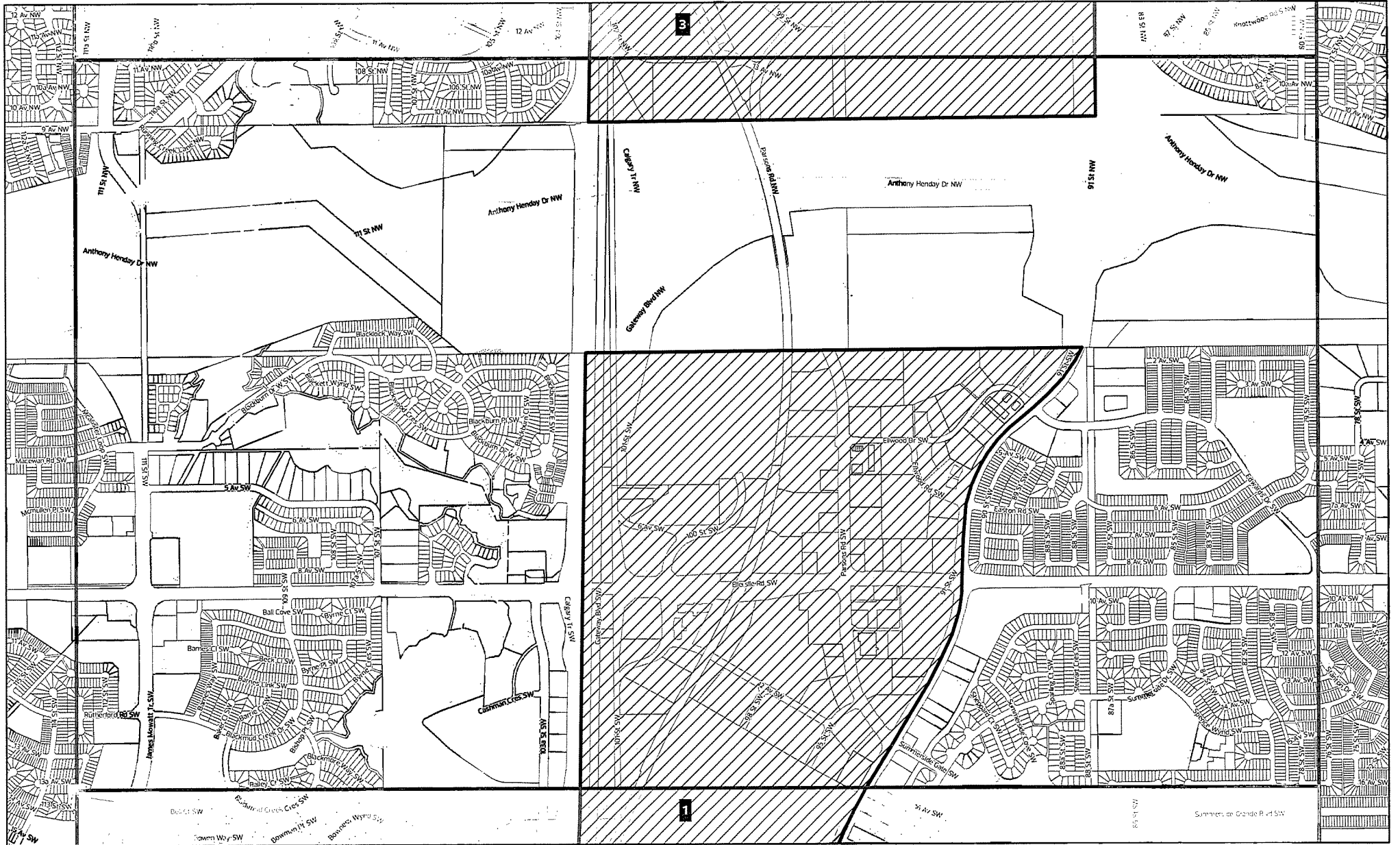






Map Number: 1

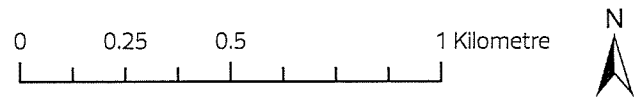
City of Edmonton
Urban Planning and Economy
Map Last Updated: October 2023

Charter Bylaw 21001

Schedule 'D': Established Non-residential Area



-  Area of Application
-  Titled Lot
-  City of Edmonton Boundary
-  Map Number

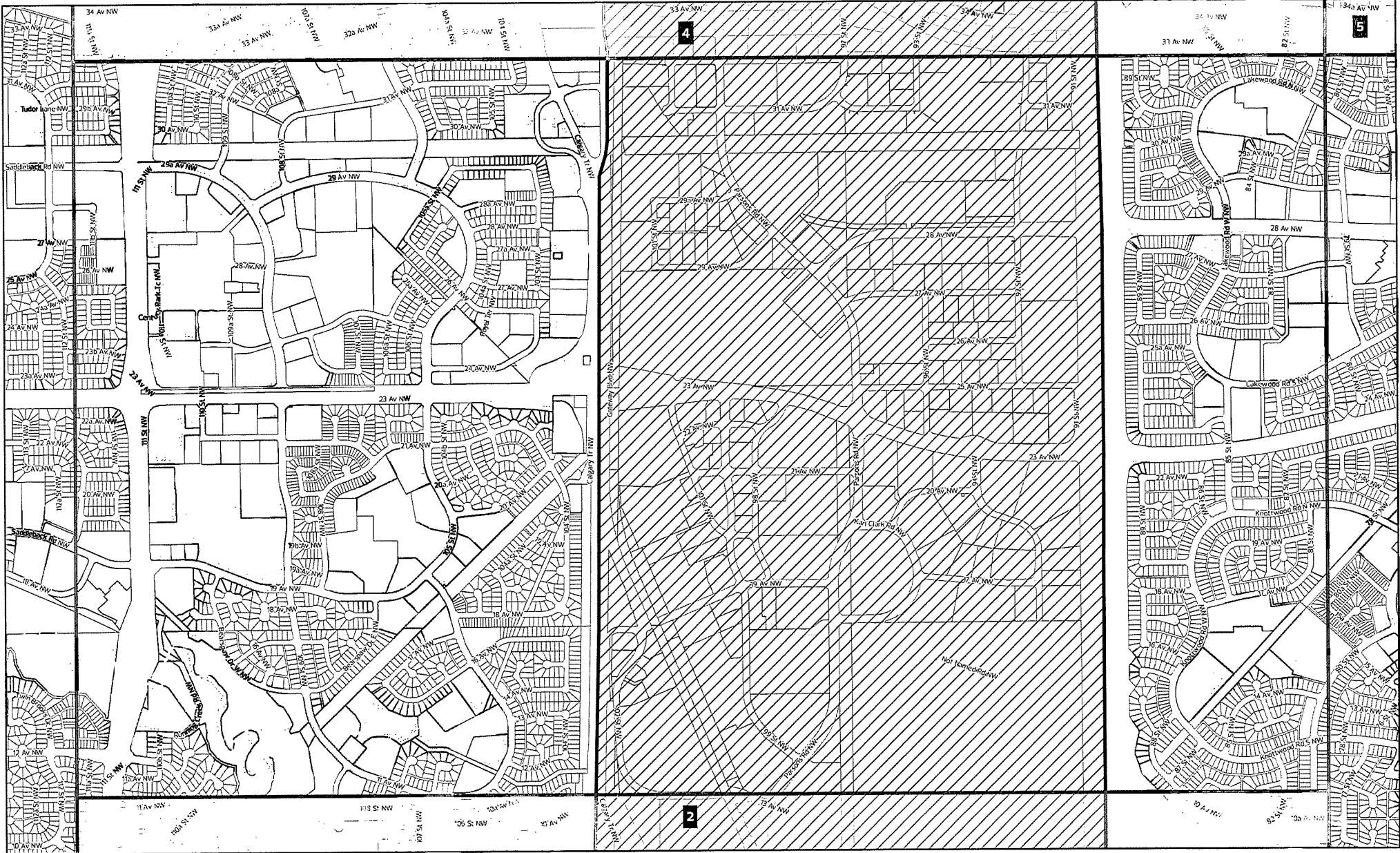






Map Number: 2

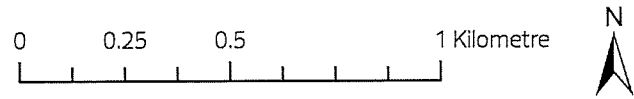
City of Edmonton
 Urban Planning and Economy
 Map Last Updated: October 2023

Charter Bylaw 21001

Schedule 'D': Established Non-residential Area



-  Area of Application
-  Titled Lot
-  City of Edmonton Boundary
-  Map Number

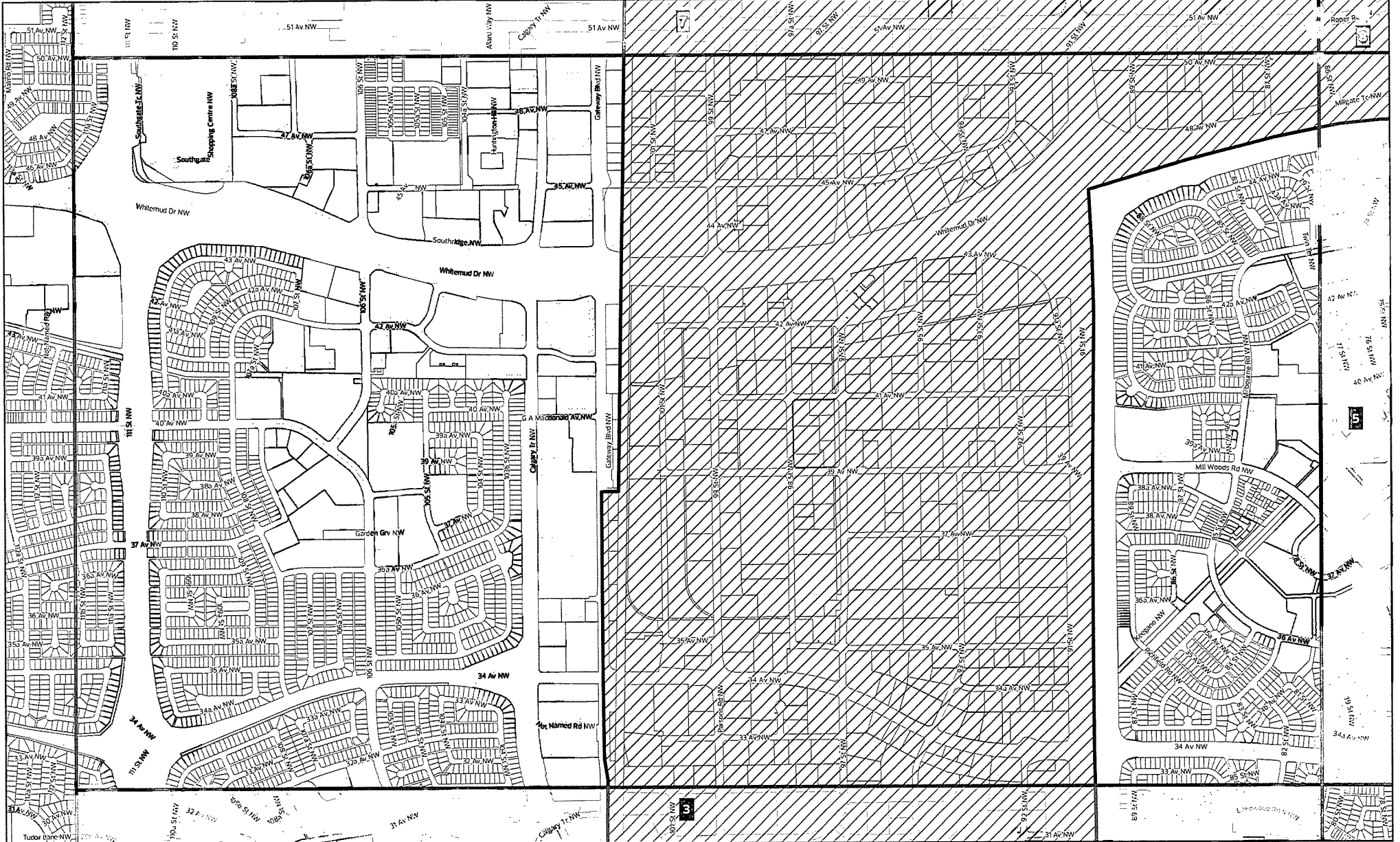






Map Number: 3


City of Edmonton
Urban Planning and Economy
Map Last Updated: October 2023

Charter Bylaw 21001

Schedule 'D': Established Non-residential Area



-  Area of Application
-  Titled Lot
-  City of Edmonton Boundary
-  Map Number

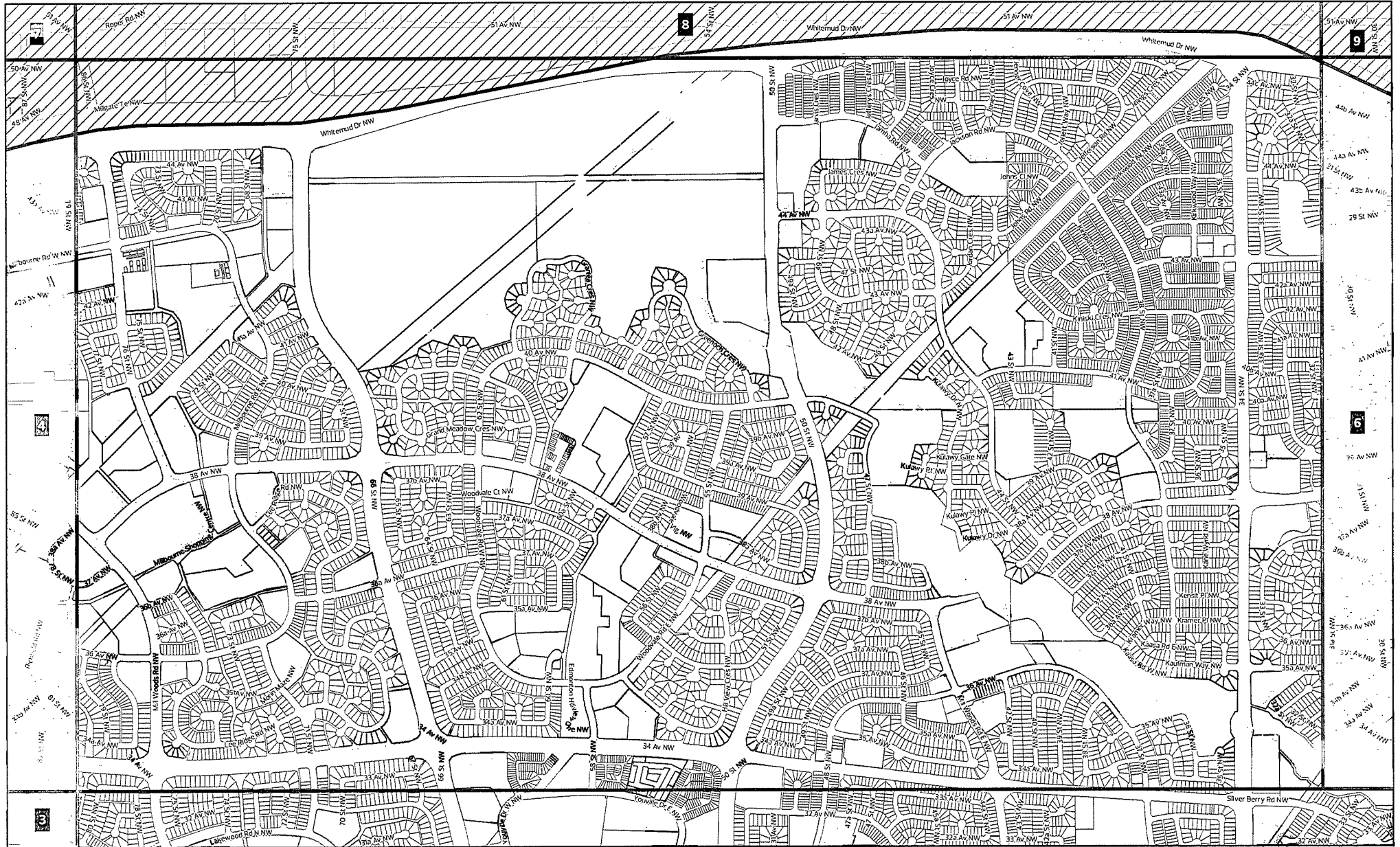






Map Number: 4

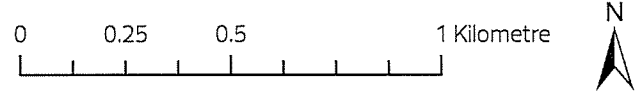
City of Edmonton
Urban Planning and Economy
Map Last Updated: October 2023

Charter Bylaw 21001

Schedule 'D': Established Non-residential Area



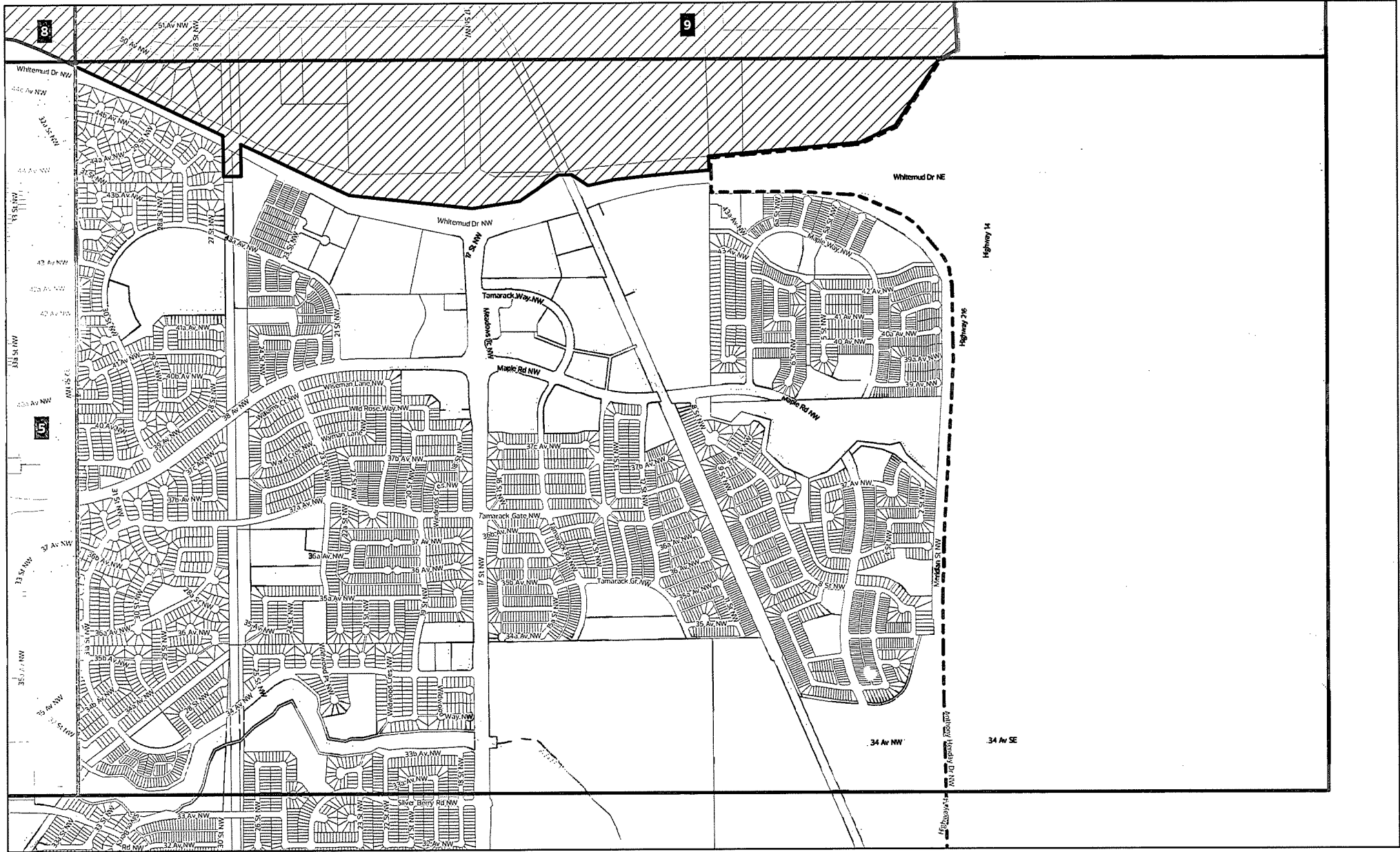
-  Area of Application
-  Titled Lot
-  City of Edmonton Boundary
-  Map Number



Map Number: 5

Charter Bylaw 21001

Schedule 'D': Established Non-residential Area

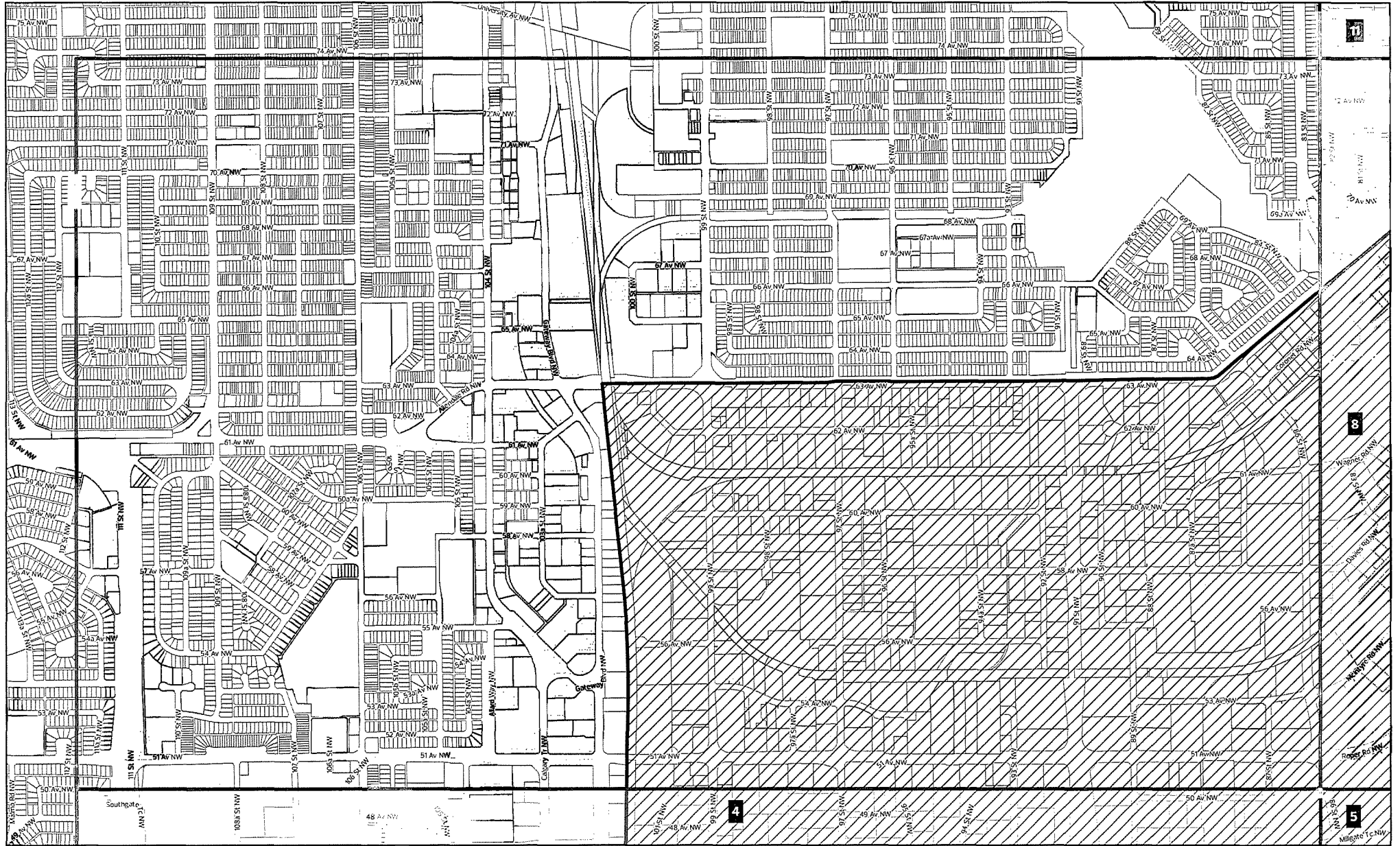






- Area of Application
- Titled Lot
- City of Edmonton Boundary
- Map Number


Map Number: 6

Charter Bylaw 21001

Schedule 'D': Established Non-residential Area



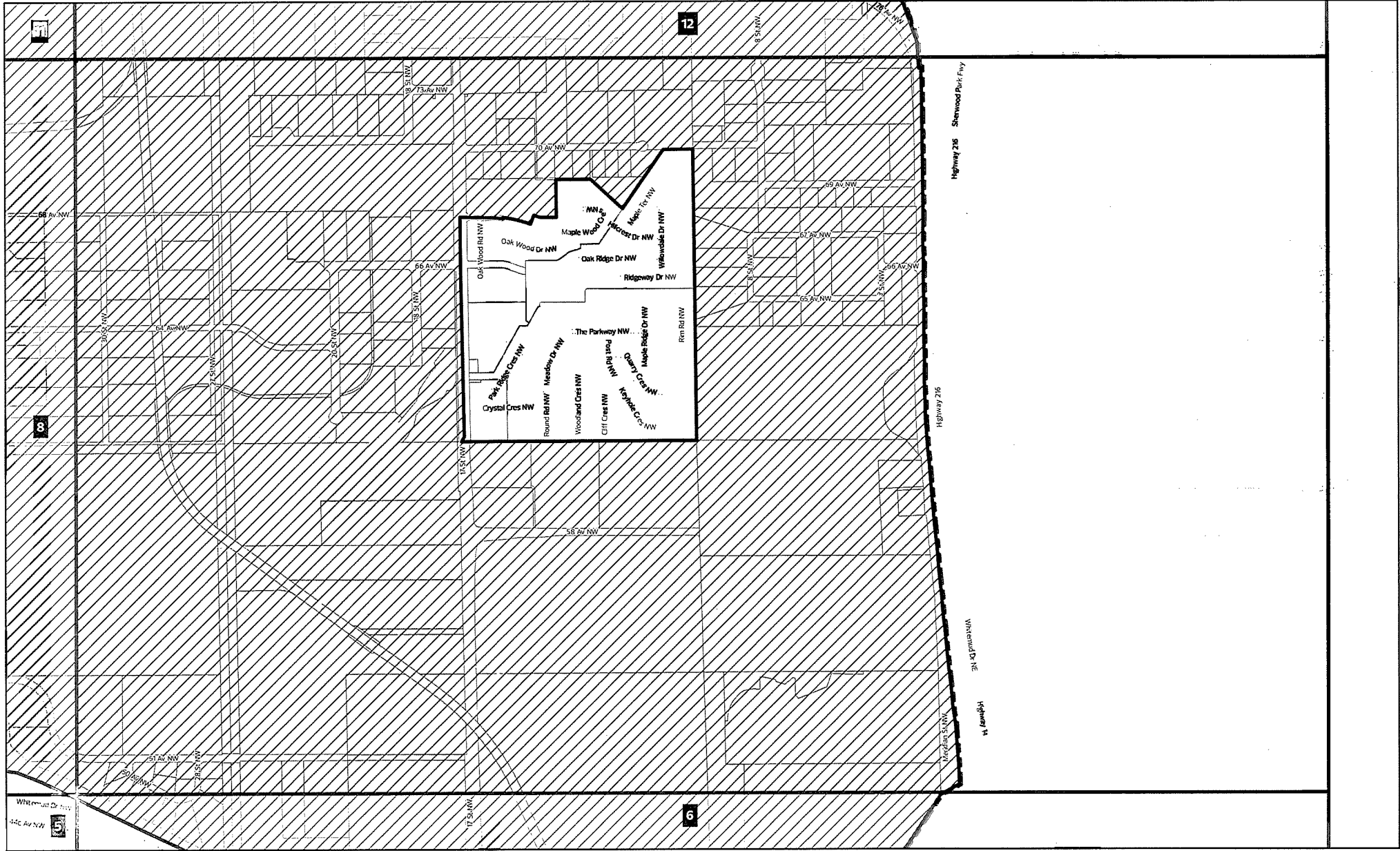
-  Area of Application
-  Titled Lot
-  City of Edmonton Boundary
-  Map Number








Map Number: 7

Charter Bylaw 21001

Schedule 'D': Established Non-residential Area



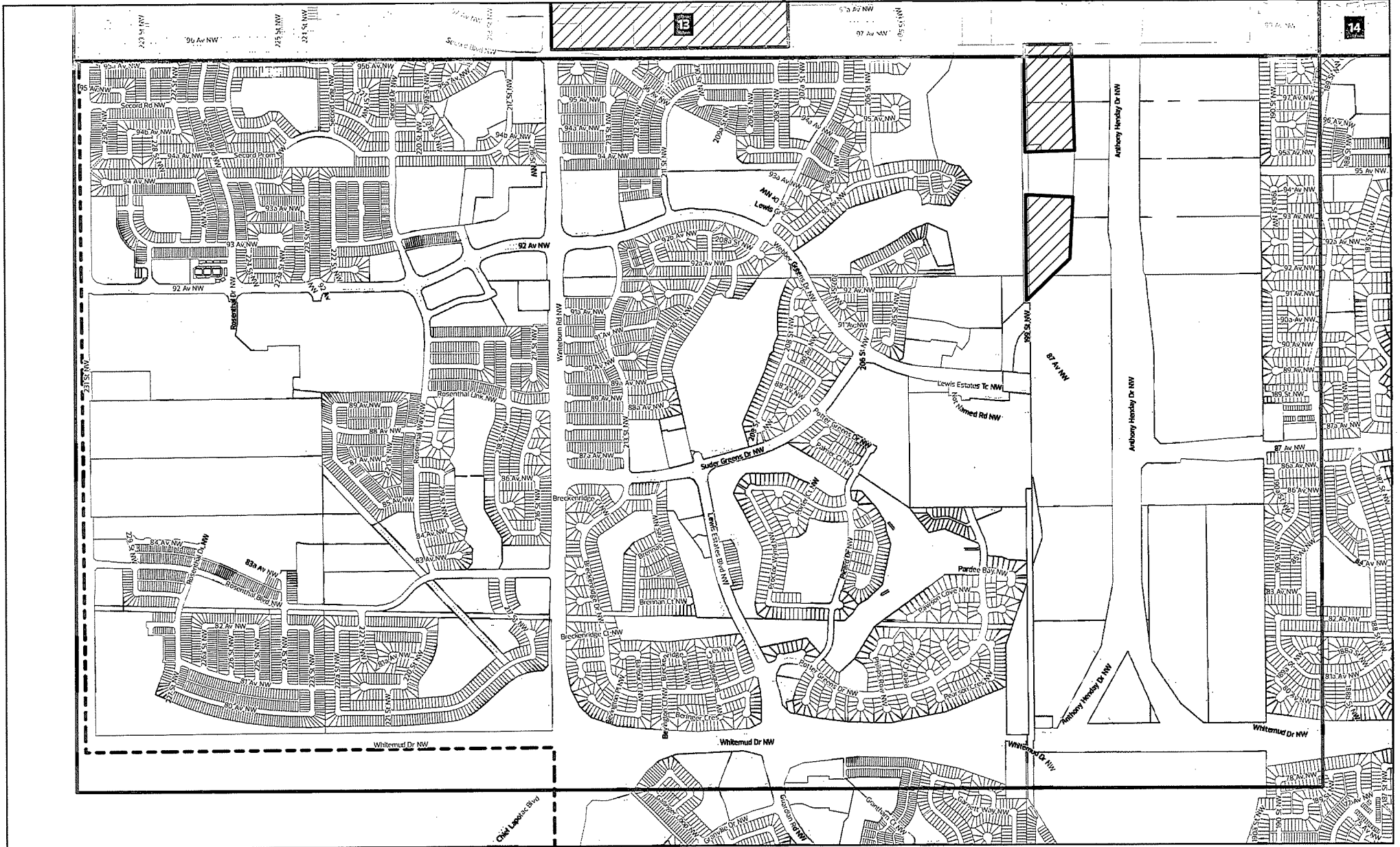
-  Area of Application
-  Titled Lot
-  City of Edmonton Boundary
-  Map Number




Map Number: 9

Charter Bylaw 21001

Schedule 'D': Established Non-residential Area



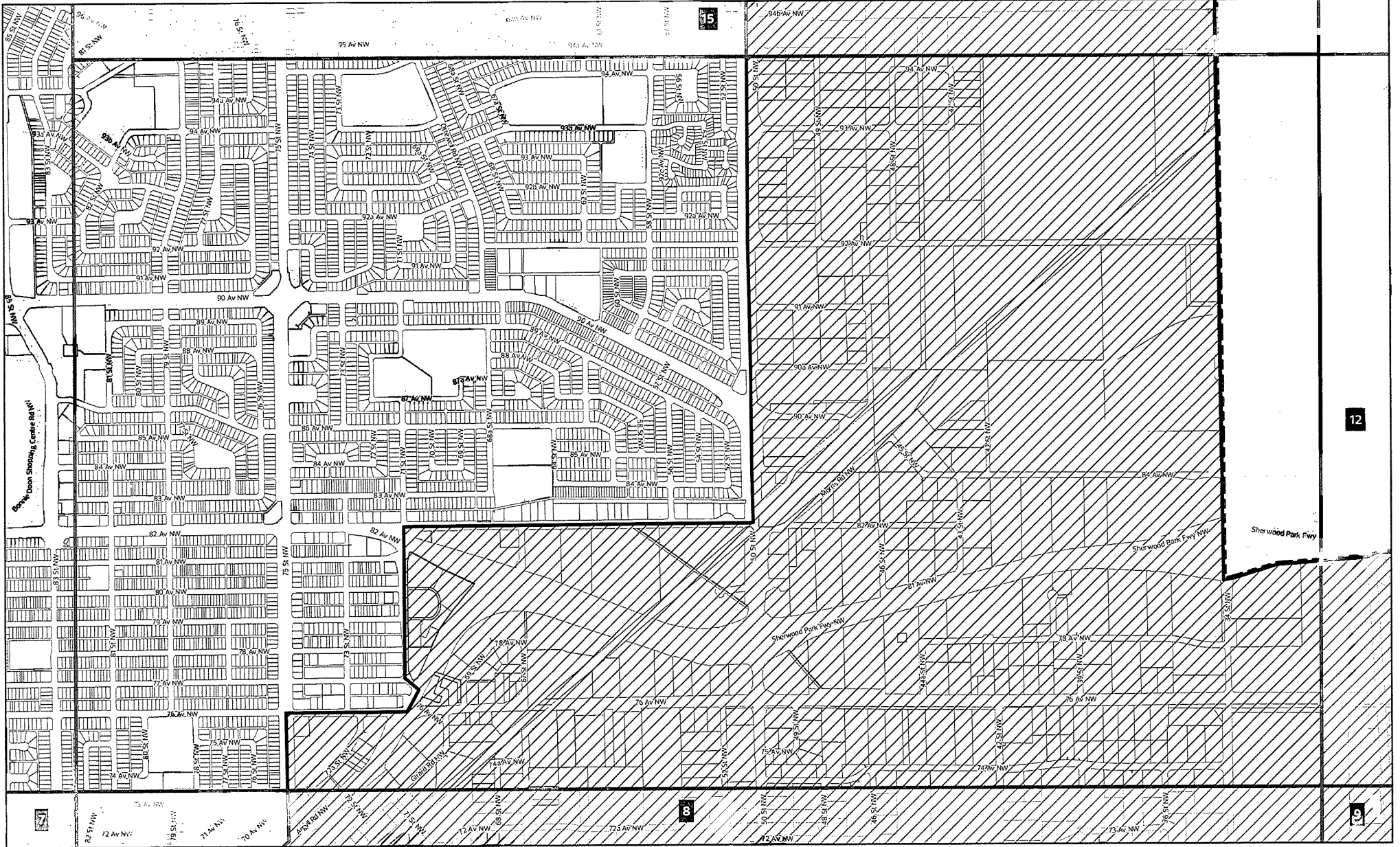
- Area of Application
- Titled Lot
- City of Edmonton Boundary
- Map Number








Map Number: 10

Charter Bylaw 21001

Schedule 'D': Established Non-residential Area



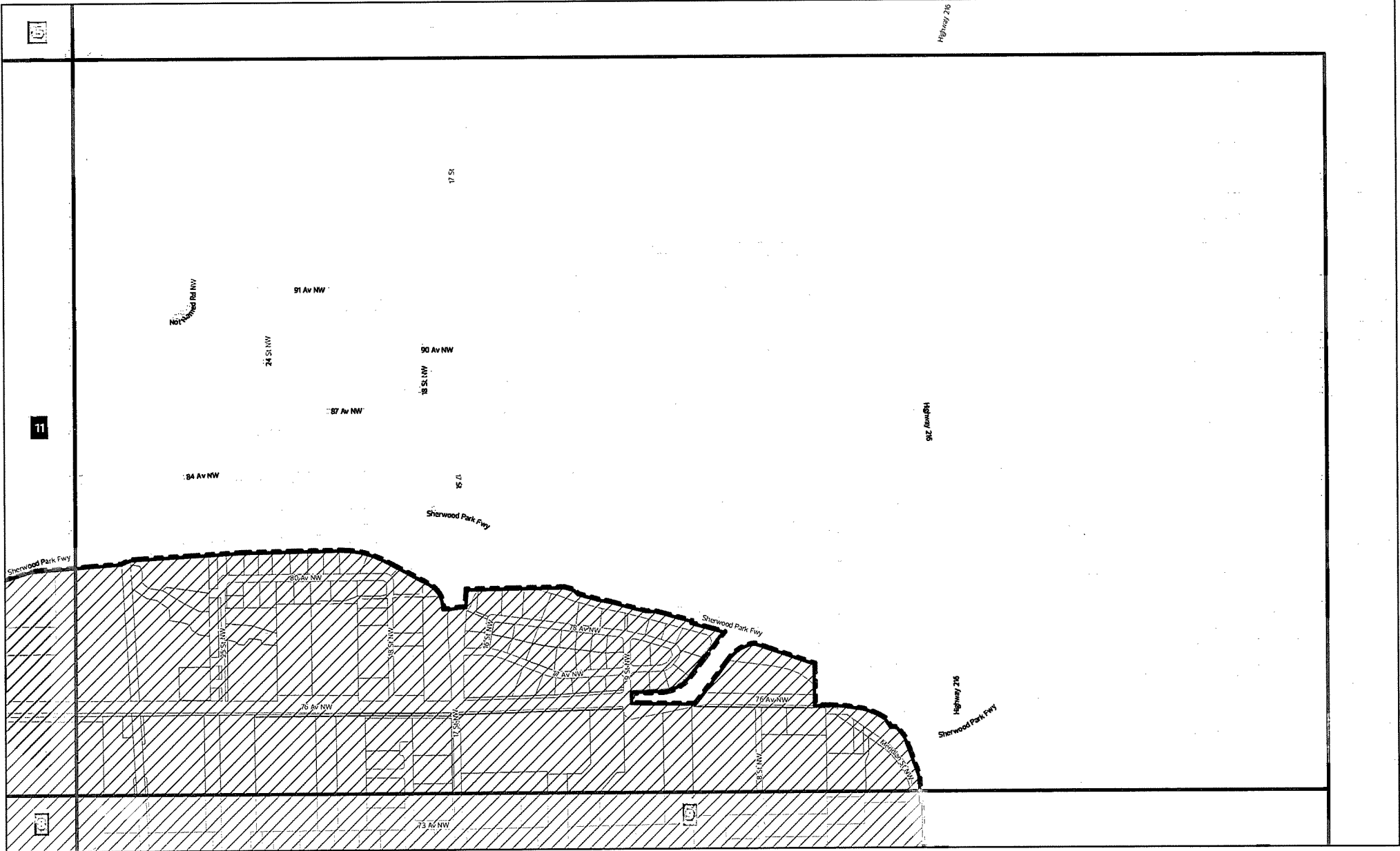
-  Area of Application
-  Titled Lot
-  City of Edmonton Boundary
-  Map Number



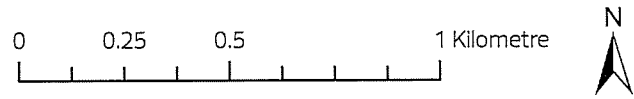
Map Number: 11

City of Edmonton
 Urban Planning and Economy
 Map Last Updated: October 2023

Charter Bylaw 21001 Schedule 'D': Established Non-residential Area



- Area of Application
- Titled Lot
- City of Edmonton Boundary
- Map Number




Map Number: 12

City of Edmonton
Urban Planning and Economy
Map Last Updated: October 2023

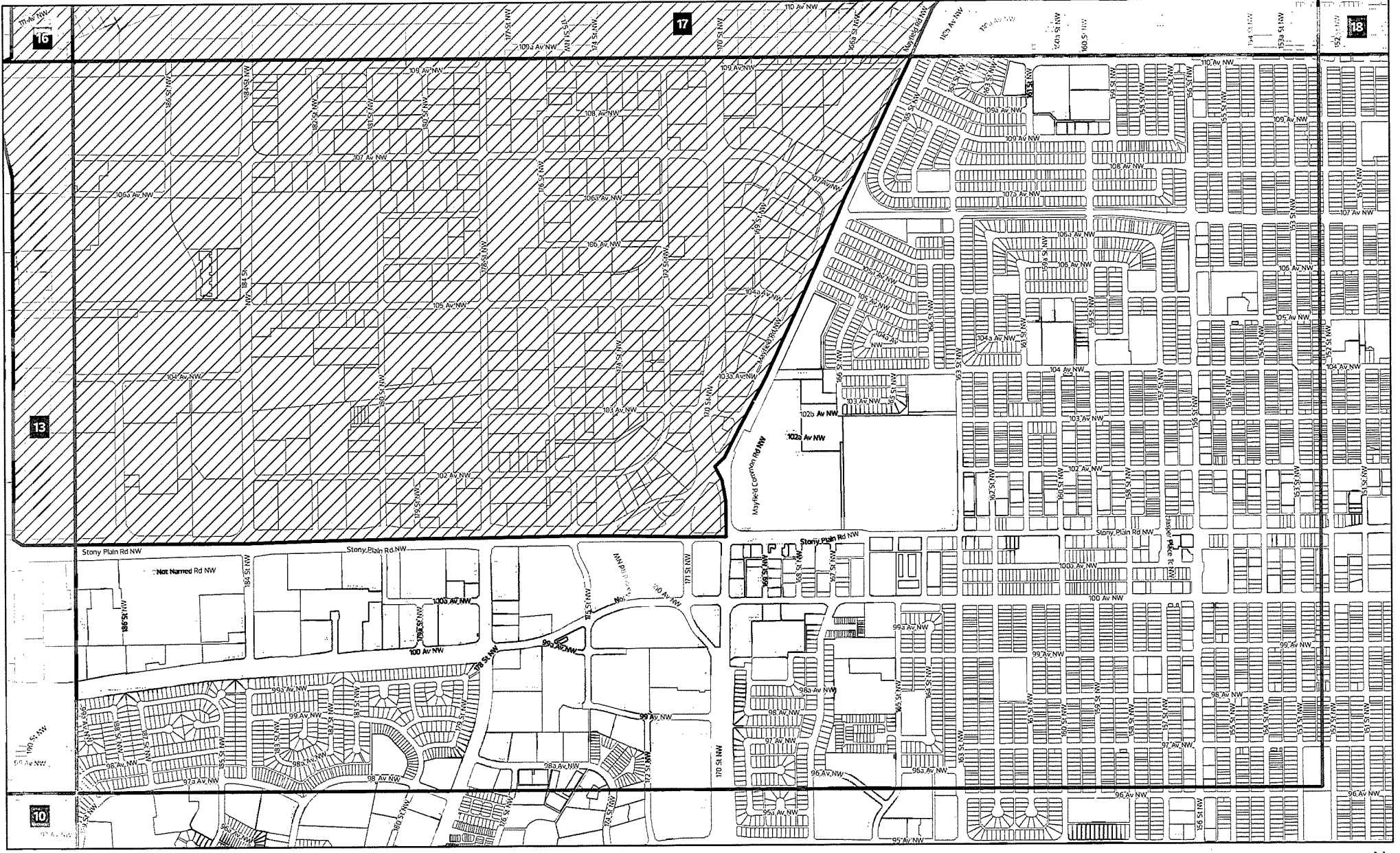






- Area of Application
- Titled Lot
- City of Edmonton Boundary
- Map Number




Charter Bylaw 21001

Schedule 'D': Established Non-residential Area



-  Area of Application
-  Titled Lot
-  City of Edmonton Boundary
-  Map Number

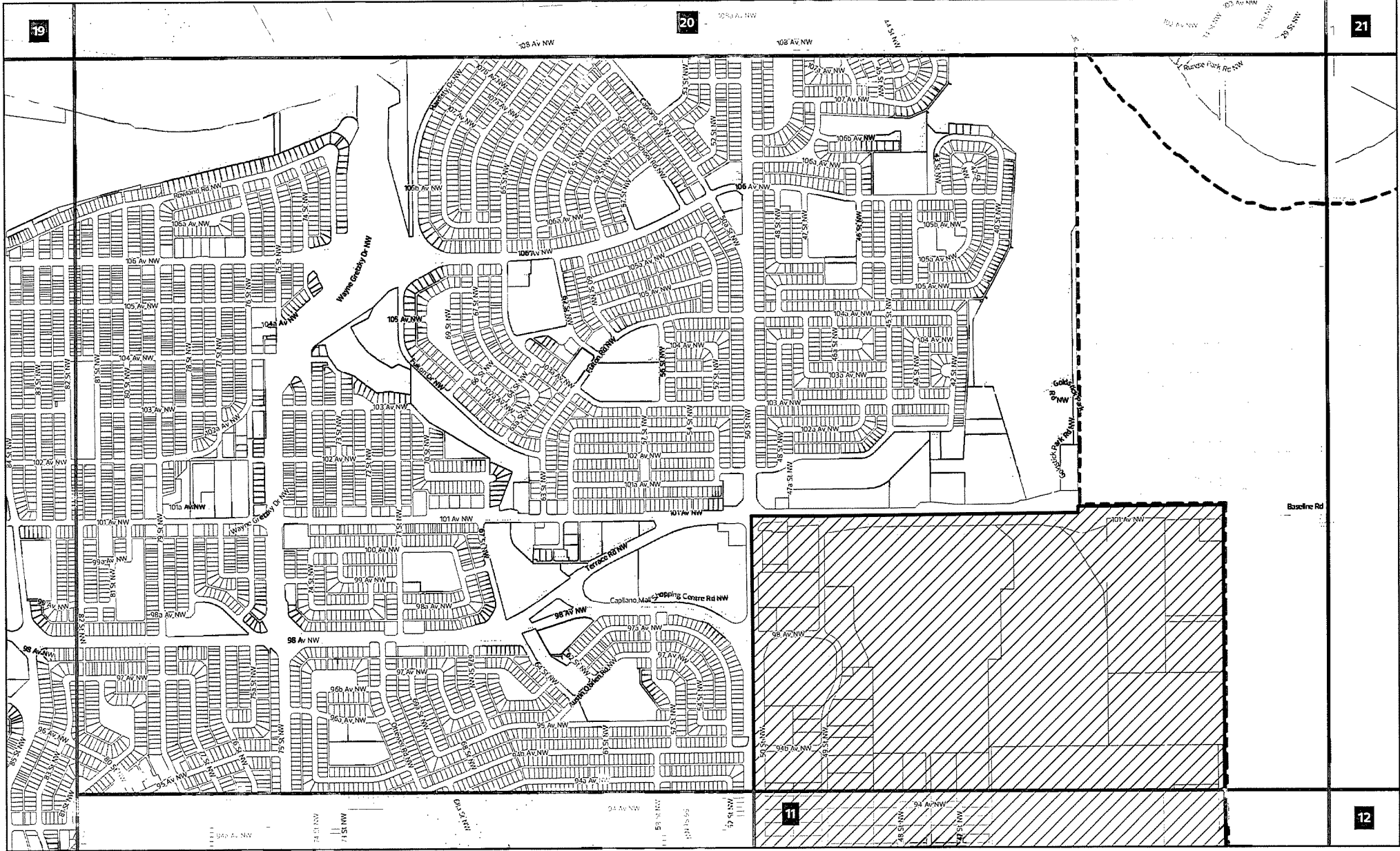






Map Number: 14


City of Edmonton
 Urban Planning and Economy
 Map Last Updated: October 2023

Charter Bylaw 21001

Schedule 'D': Established Non-residential Area



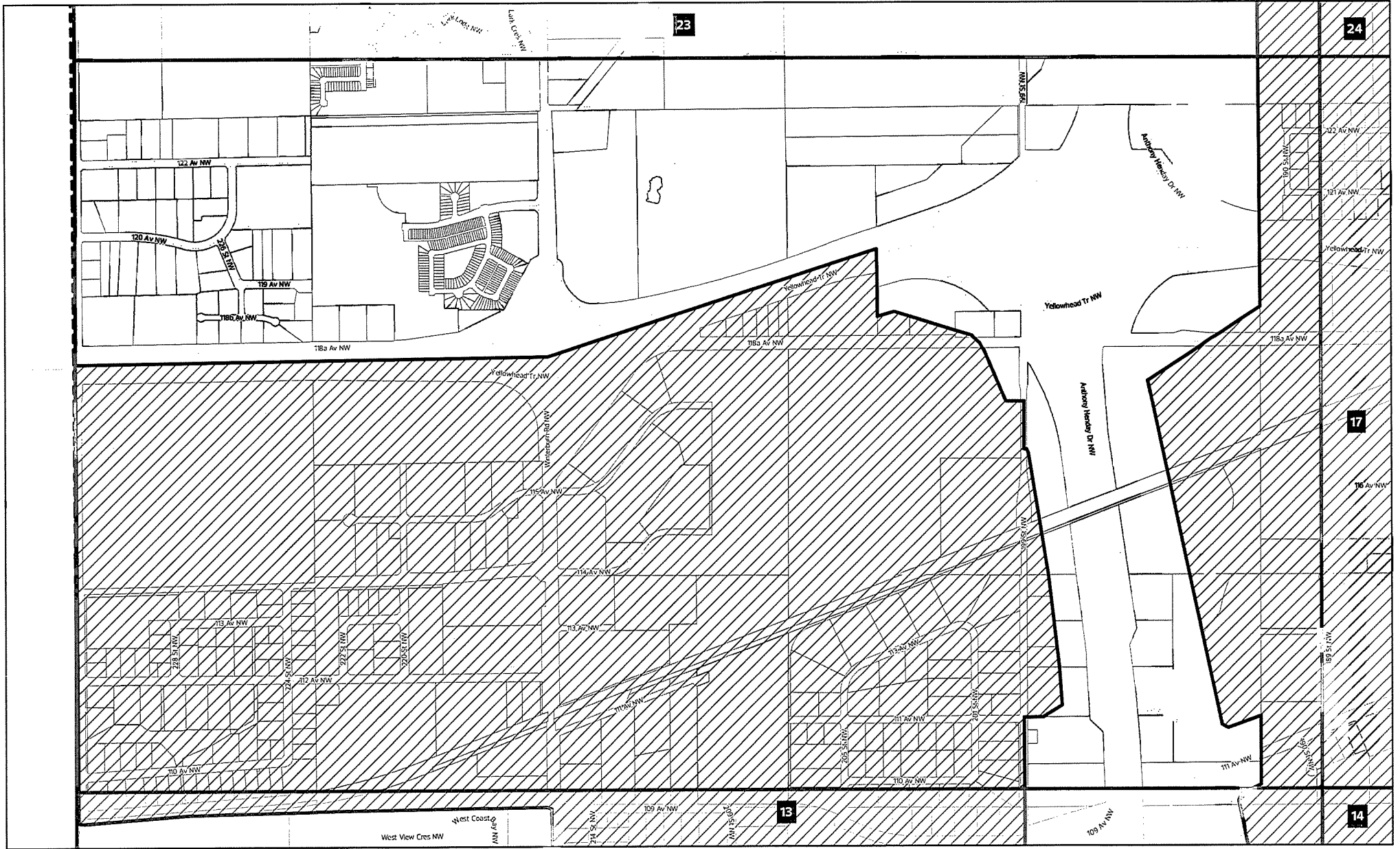
-  Area of Application
-  Titled Lot
-  City of Edmonton Boundary
-  Map Number







Map Number: 15

Charter Bylaw 21001

Schedule 'D': Established Non-residential Area



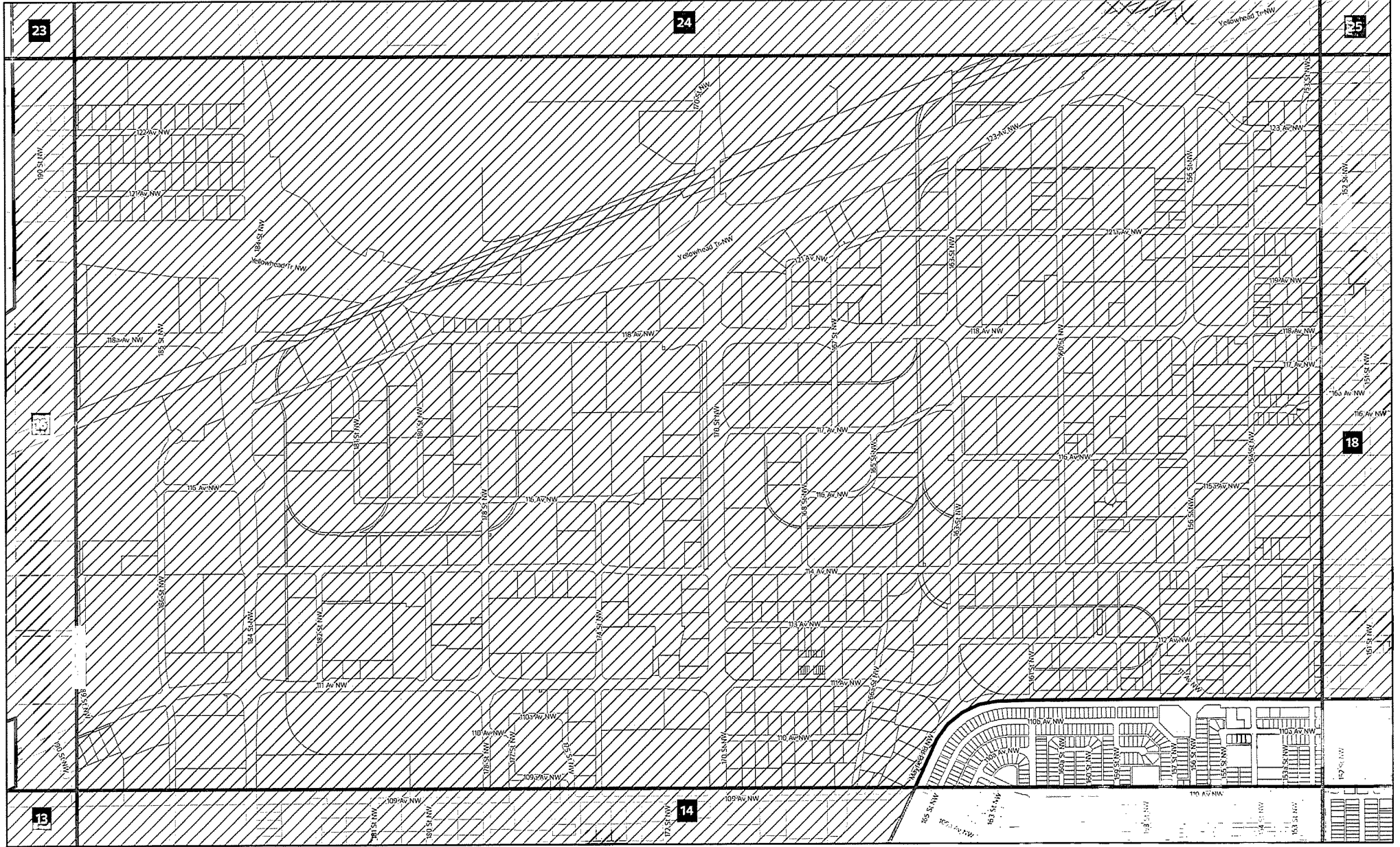
-  Area of Application
-  Titled Lot
-  City of Edmonton Boundary
-  Map Number

Map Number: 16


City of Edmonton
 Urban Planning and Economy
 Map Last Updated: October 2023

Charter Bylaw 21001

Schedule 'D': Established Non-residential Area



- Area of Application
- Titled Lot
- City of Edmonton Boundary
- Map Number

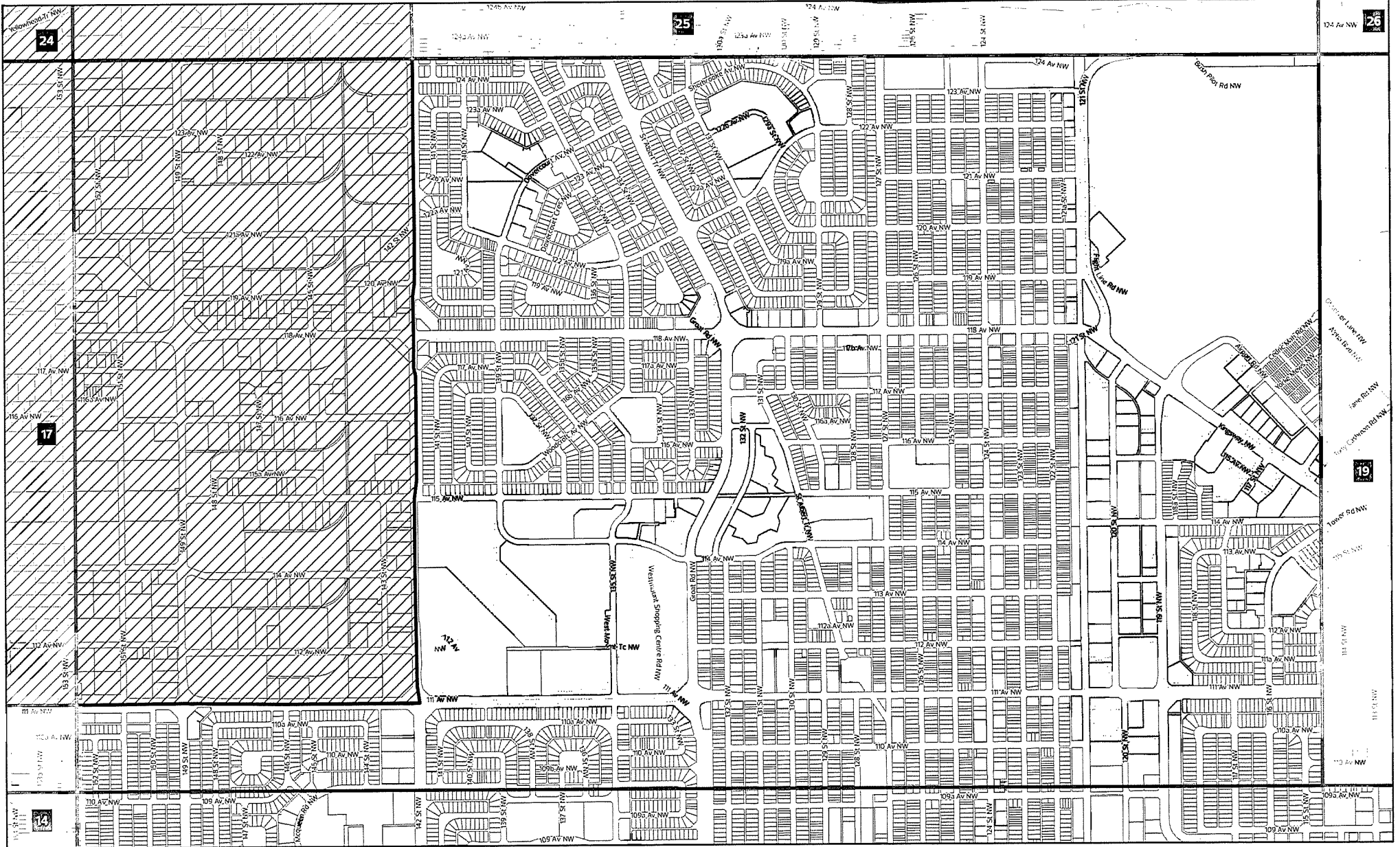






Map Number: 17


City of Edmonton
Urban Planning and Economy
Map Last Updated: October 2023

Charter Bylaw 21001

Schedule 'D': Established Non-residential Area



-  Area of Application
-  Titled Lot
-  City of Edmonton Boundary
-  Map Number

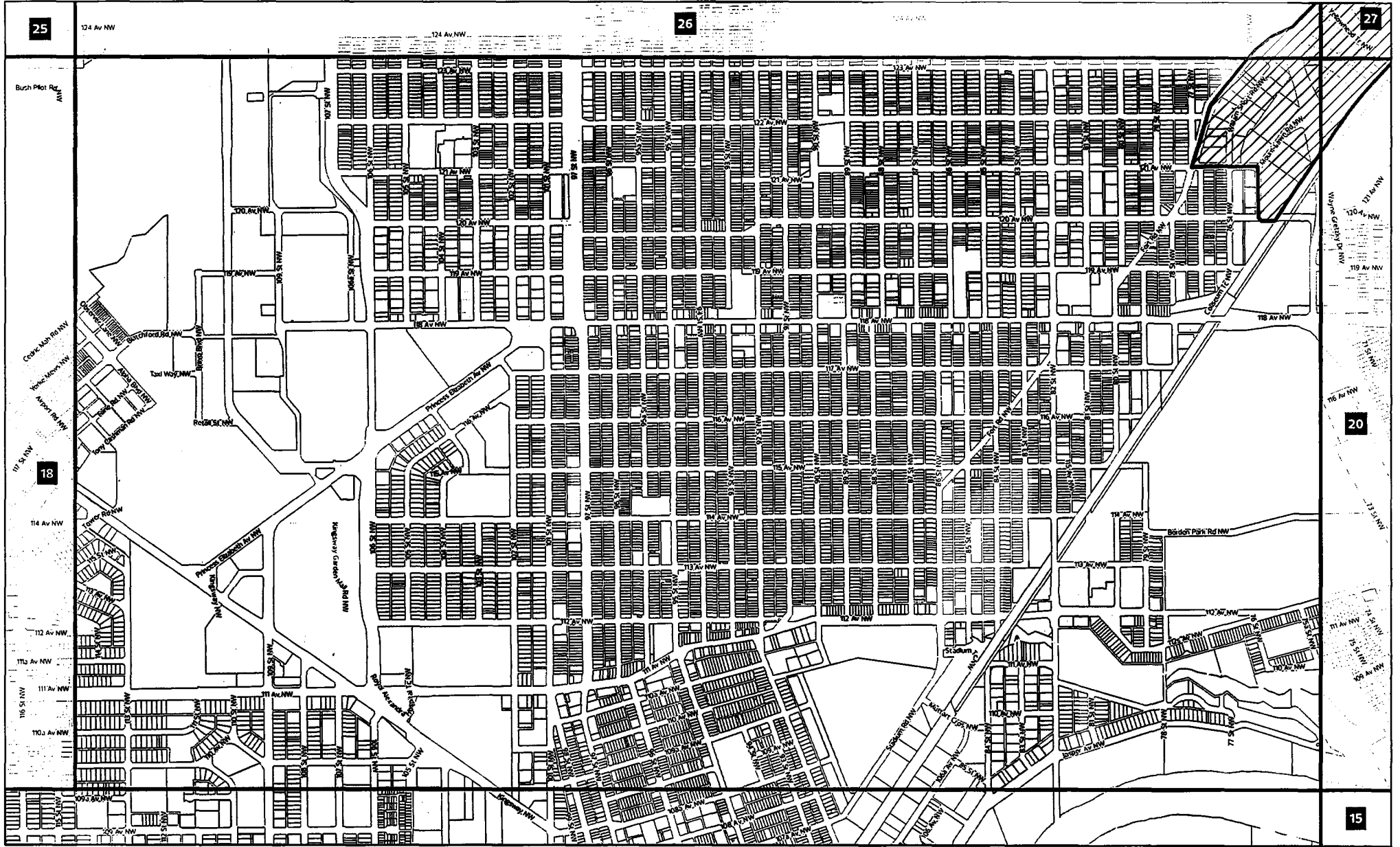






Map Number: 18

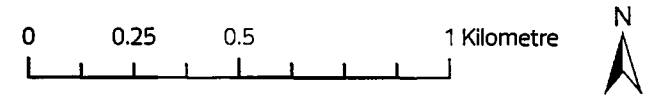
City of Edmonton
 Urban Planning and Economy
 Map Last Updated: October 2023

Charter Bylaw 21001

Schedule 'D': Established Non-residential Area



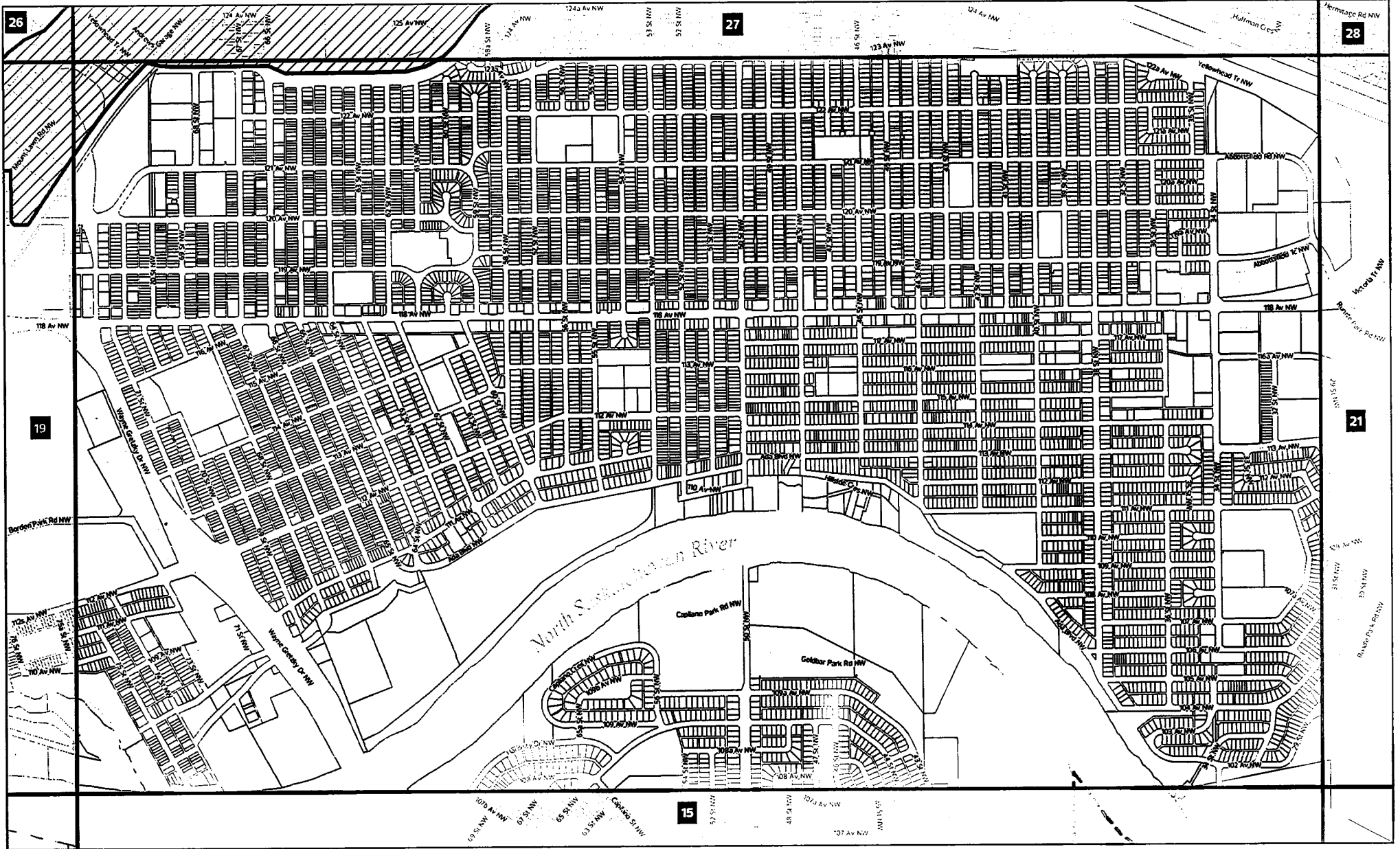
-  Area of Application
-  Titled Lot
-  City of Edmonton Boundary
-  Map Number



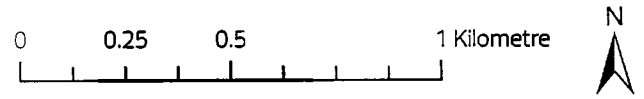
Map Number: 19

Charter Bylaw 21001

Schedule 'D': Established Non-residential Area



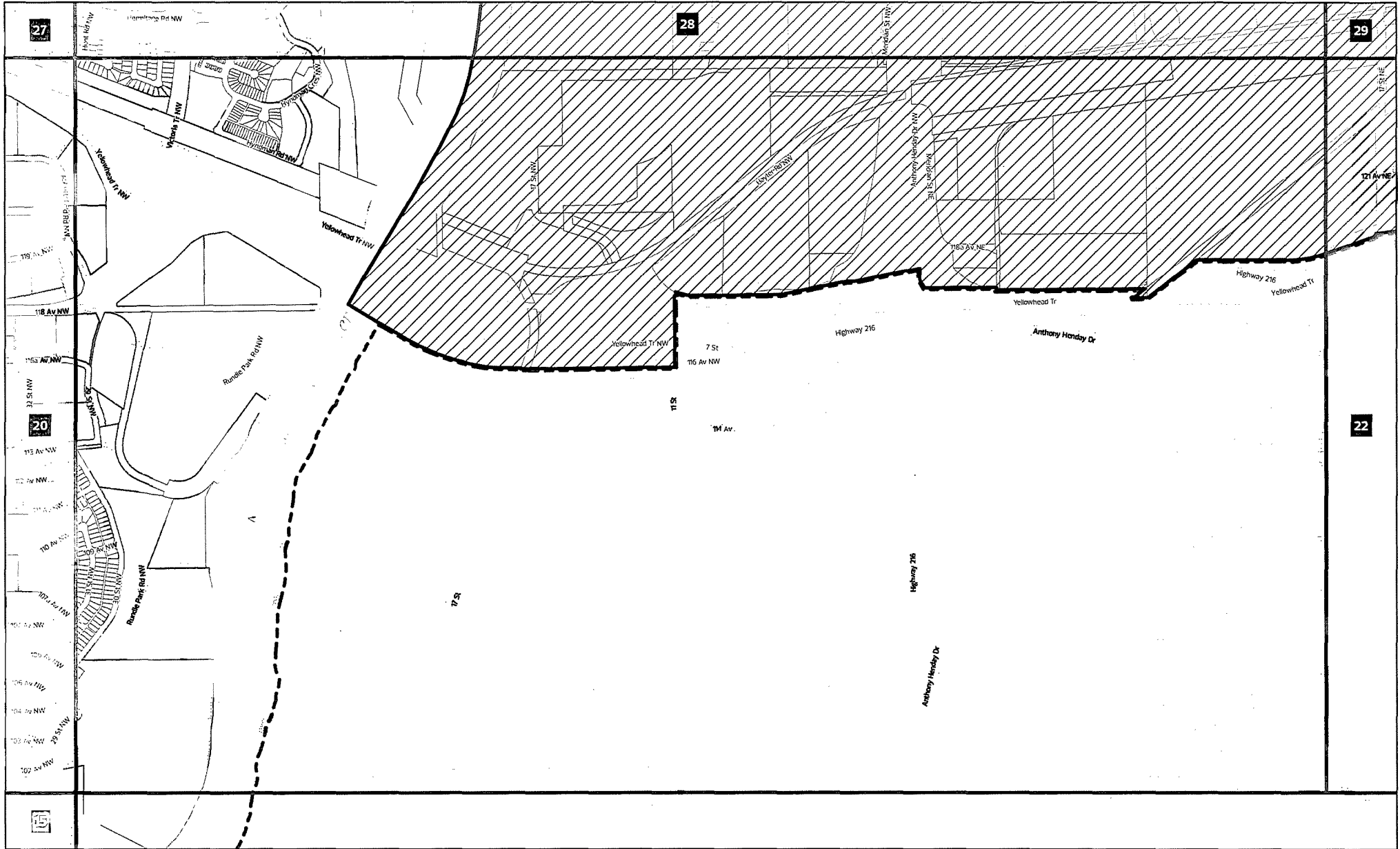
- Area of Application
- Titled Lot
- City of Edmonton Boundary
- Map Number








Map Number: 20

Charter Bylaw 21001

Schedule 'D': Established Non-residential Area



-  Area of Application
-  Titled Lot
-  City of Edmonton Boundary
-  Map Number

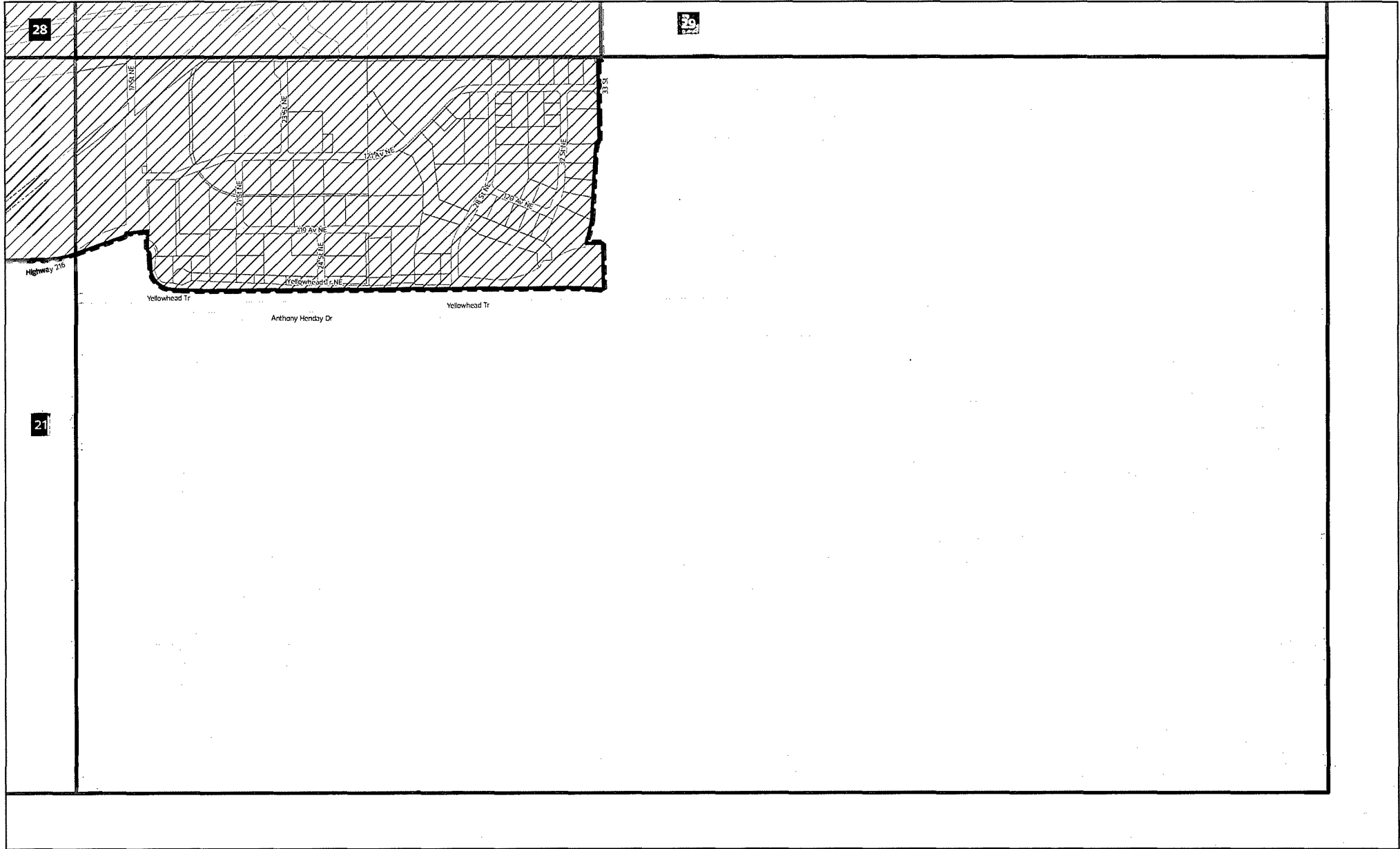


Map Number: 21


City of Edmonton
 Urban Planning and Economy
 Map Last Updated: October 2023

Charter Bylaw 21001

Schedule 'D': Established Non-residential Area



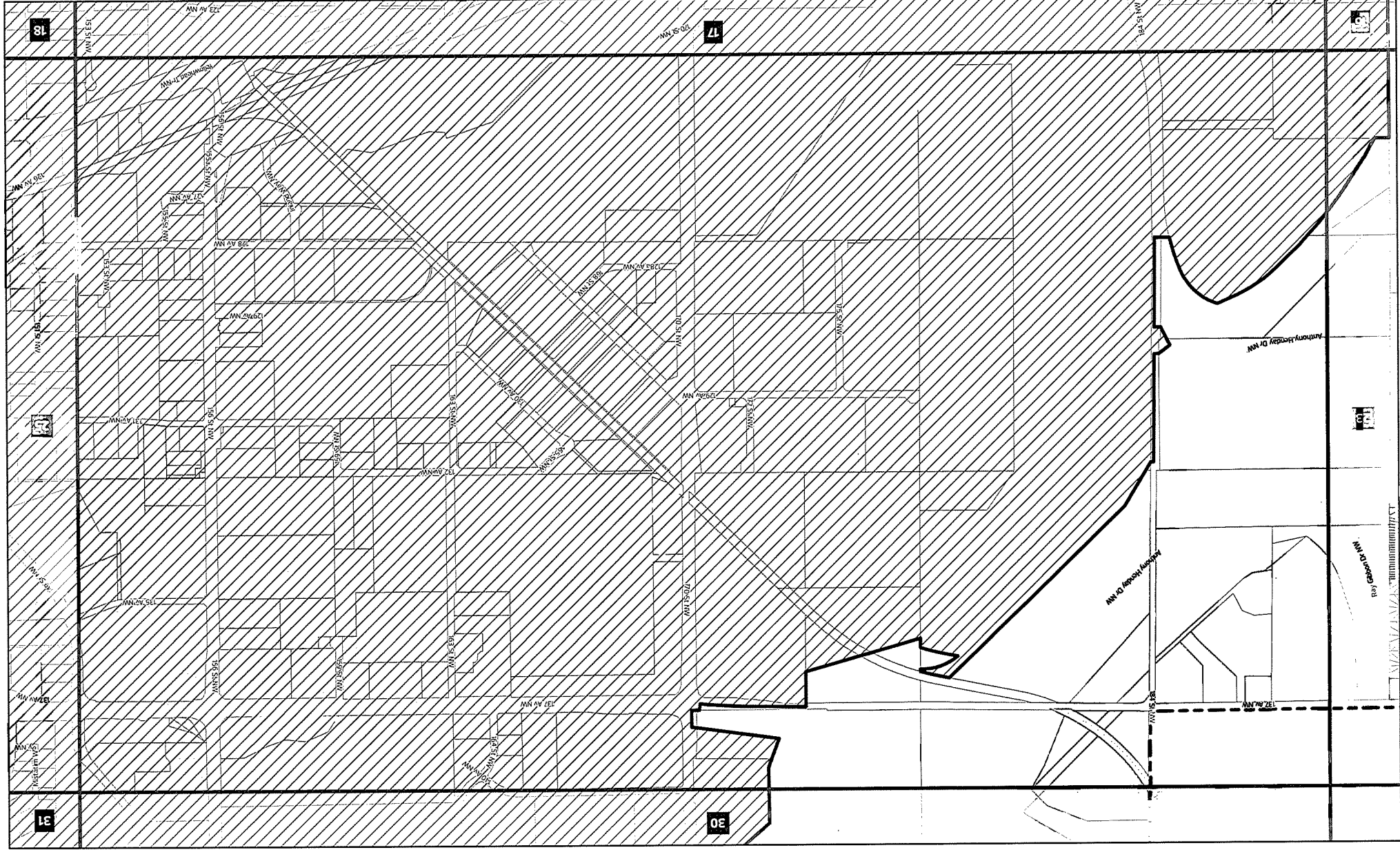
- Area of Application
- Titled Lot
- City of Edmonton Boundary
- Map Number



Map Number: 22

City of Edmonton
Urban Planning and Economy
Map Last Updated: October 2023

Charter Bylaw 21001 Schedule 'D': Established Non-residential Area



City of Edmonton
Urban Planning and Economy
Map Last Updated: October 2023

Map Number: 24

Area of Application

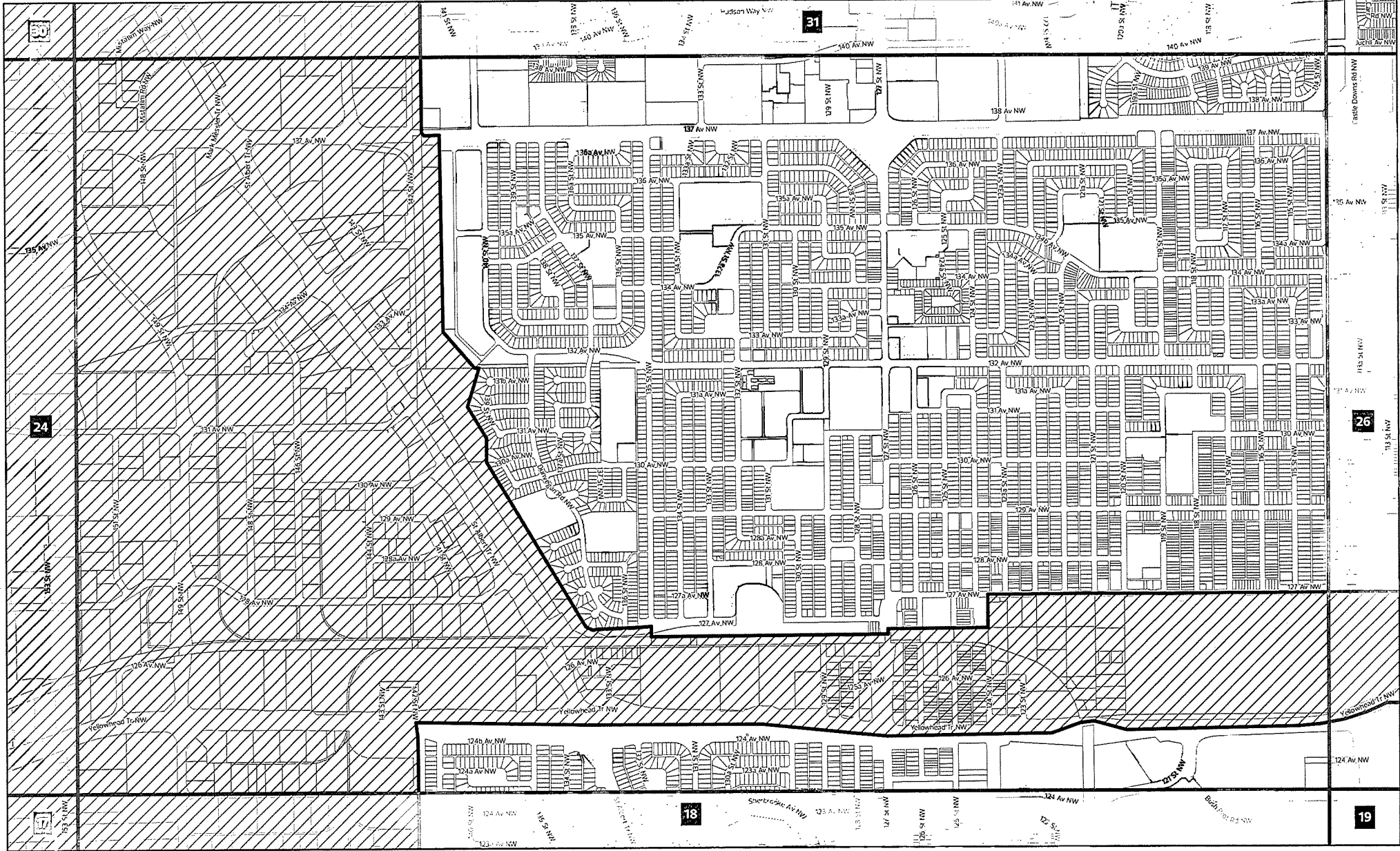
Titled Lot





City of Edmonton Boundary


Map Number

Charter Bylaw 21001

Schedule 'D': Established Non-residential Area



-  Area of Application
-  Titled Lot
-  City of Edmonton Boundary
-  Map Number

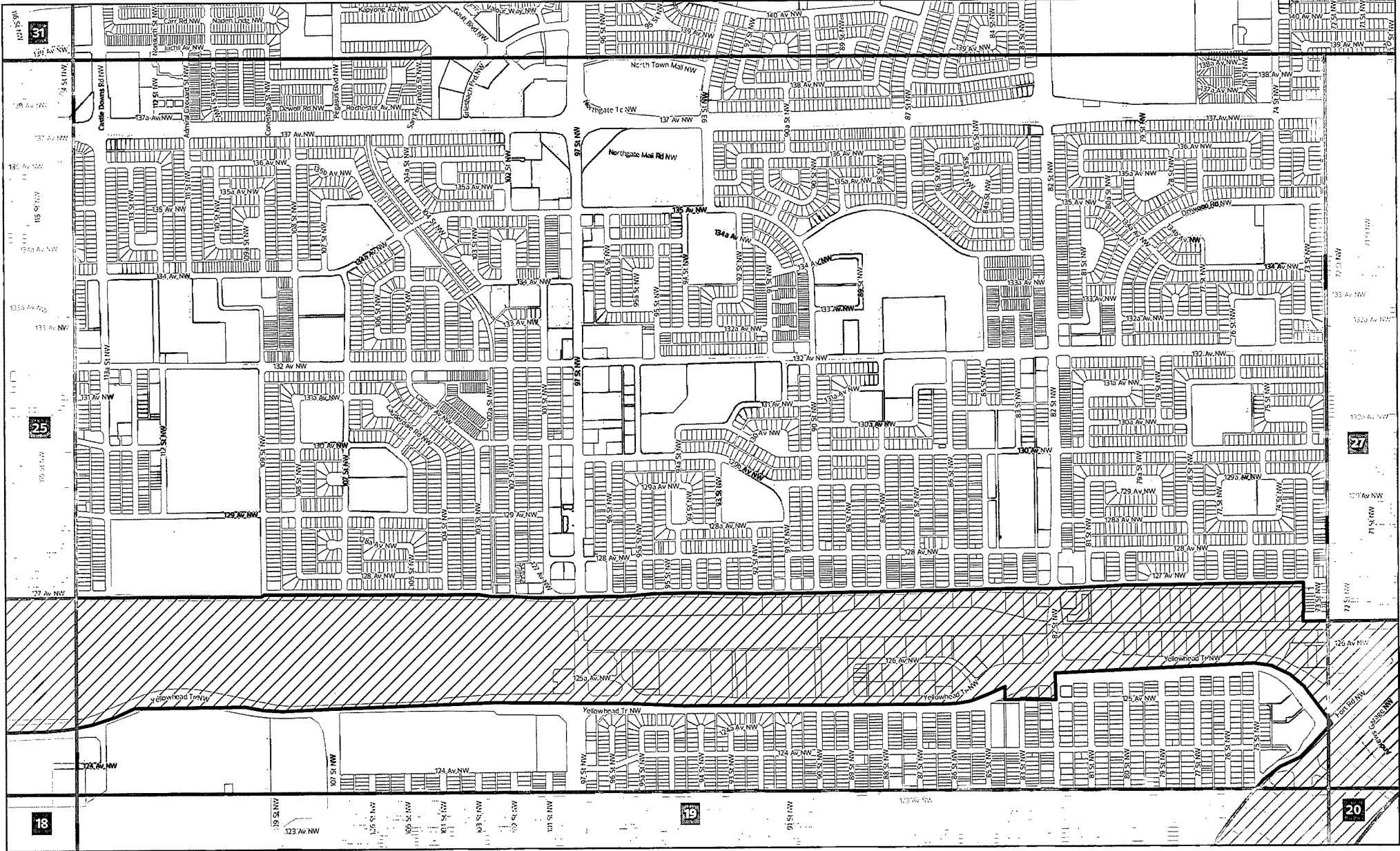






Map Number: 25


City of Edmonton
 Urban Planning and Economy
 Map Last Updated: October 2023

Charter Bylaw 21001

Schedule 'D': Established Non-residential Area



-  Area of Application
-  Titled Lot
-  City of Edmonton Boundary
-  Map Number

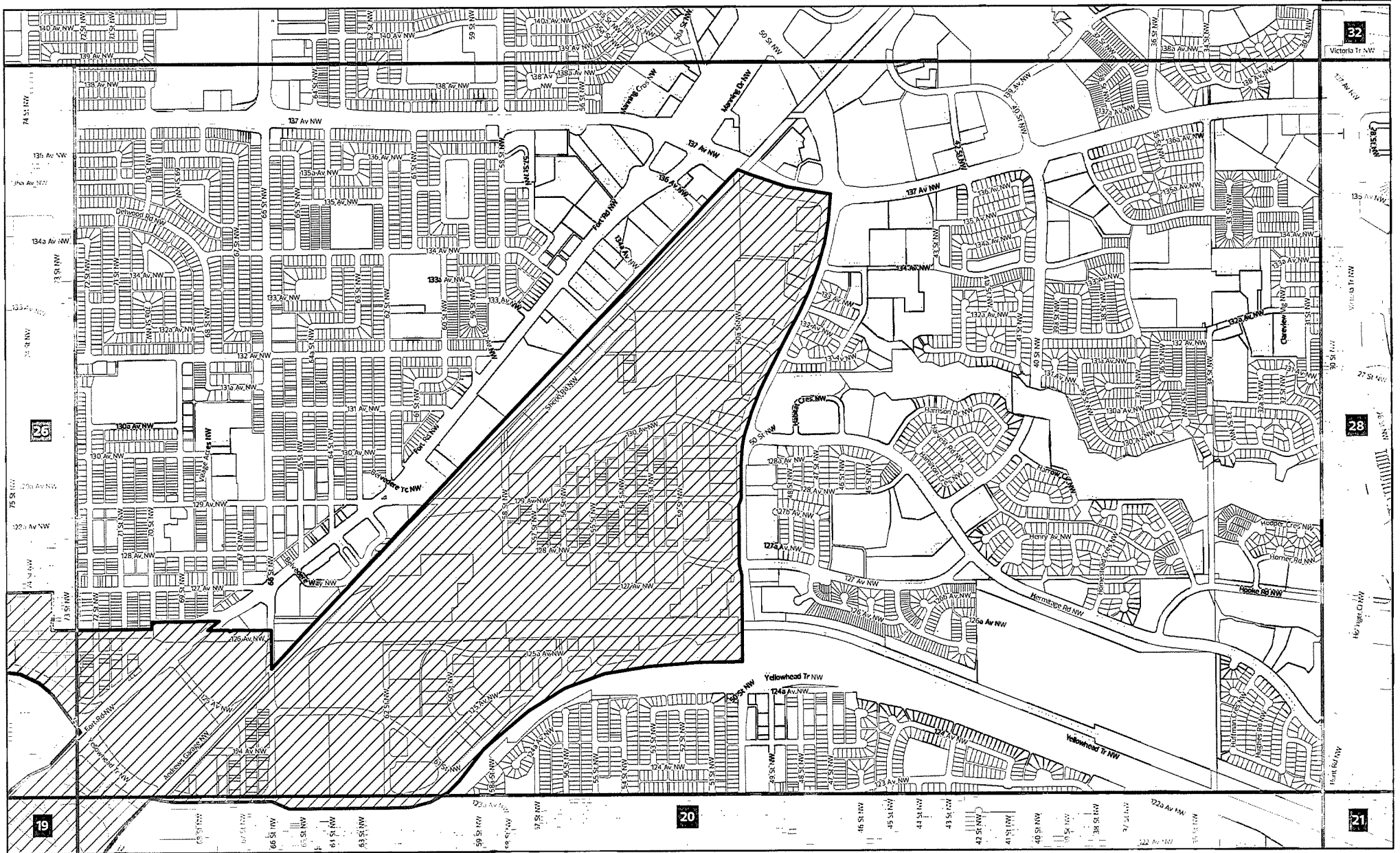






Map Number: 26


City of Edmonton
Urban Planning and Economy
Map Last Updated: October 2023

Charter Bylaw 21001

Schedule 'D': Established Non-residential Area



-  Area of Application
-  Titled Lot
-  City of Edmonton Boundary
-  Map Number

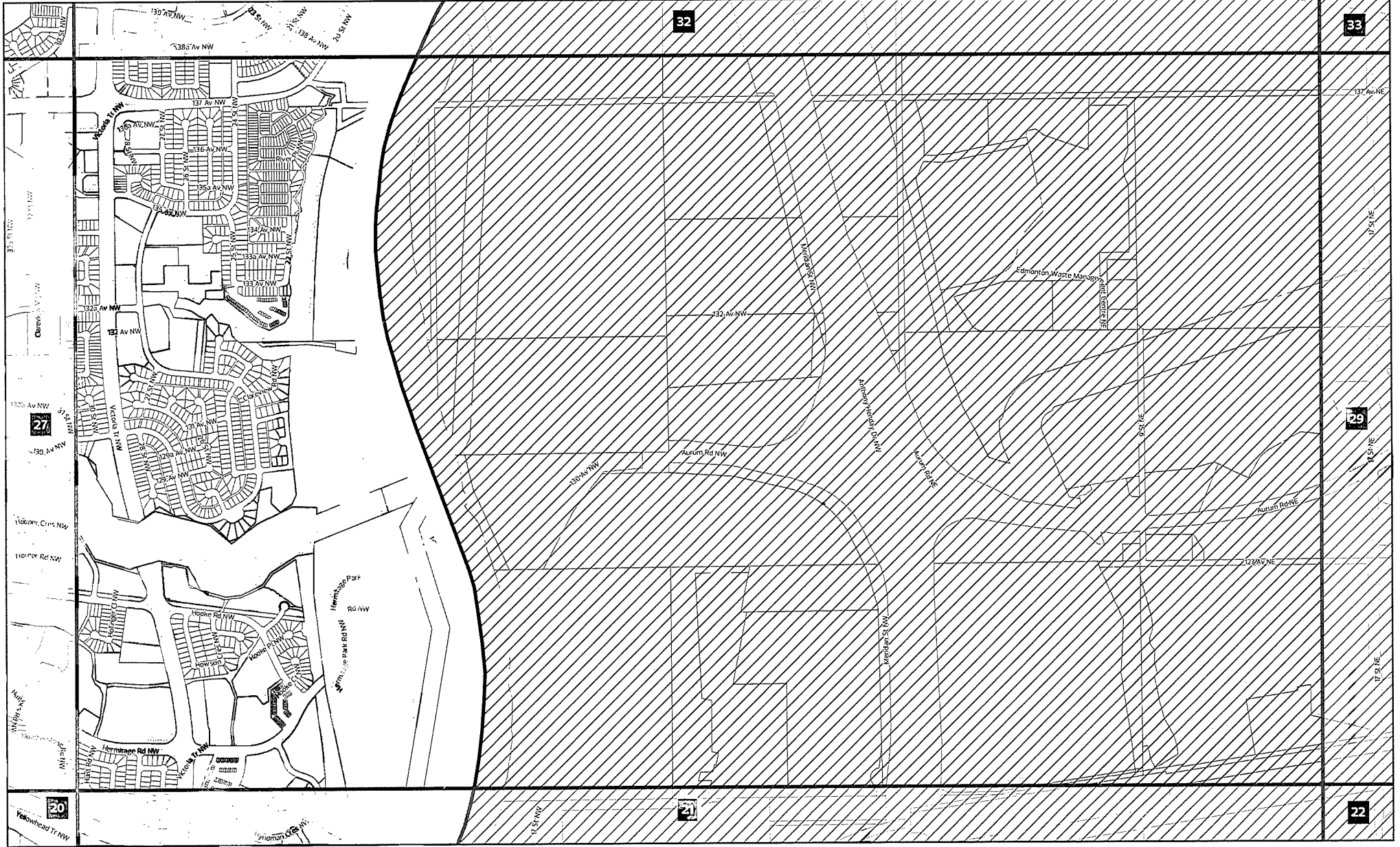






Map Number: 27


City of Edmonton
 Urban Planning and Economy
 Map Last Updated: October 2023

Charter Bylaw 21001

Schedule 'D': Established Non-residential Area



-  Area of Application
-  Titled Lot
-  City of Edmonton Boundary
-  Map Number

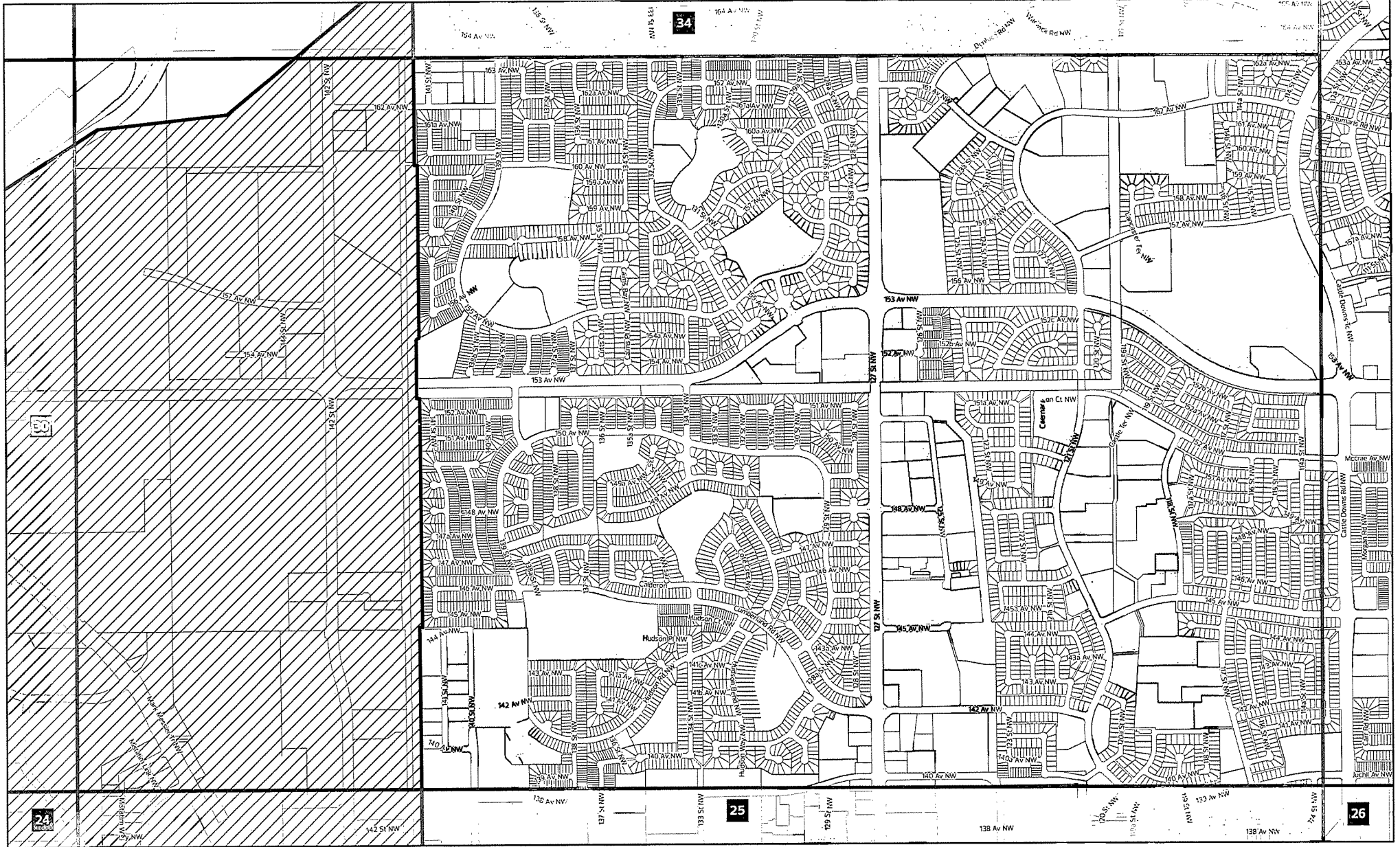






Map Number: 28

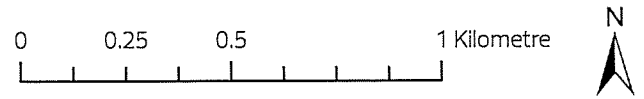
City of Edmonton
 Urban Planning and Economy
 Map Last Updated: October 2023

Charter Bylaw 21001

Schedule 'D': Established Non-residential Area



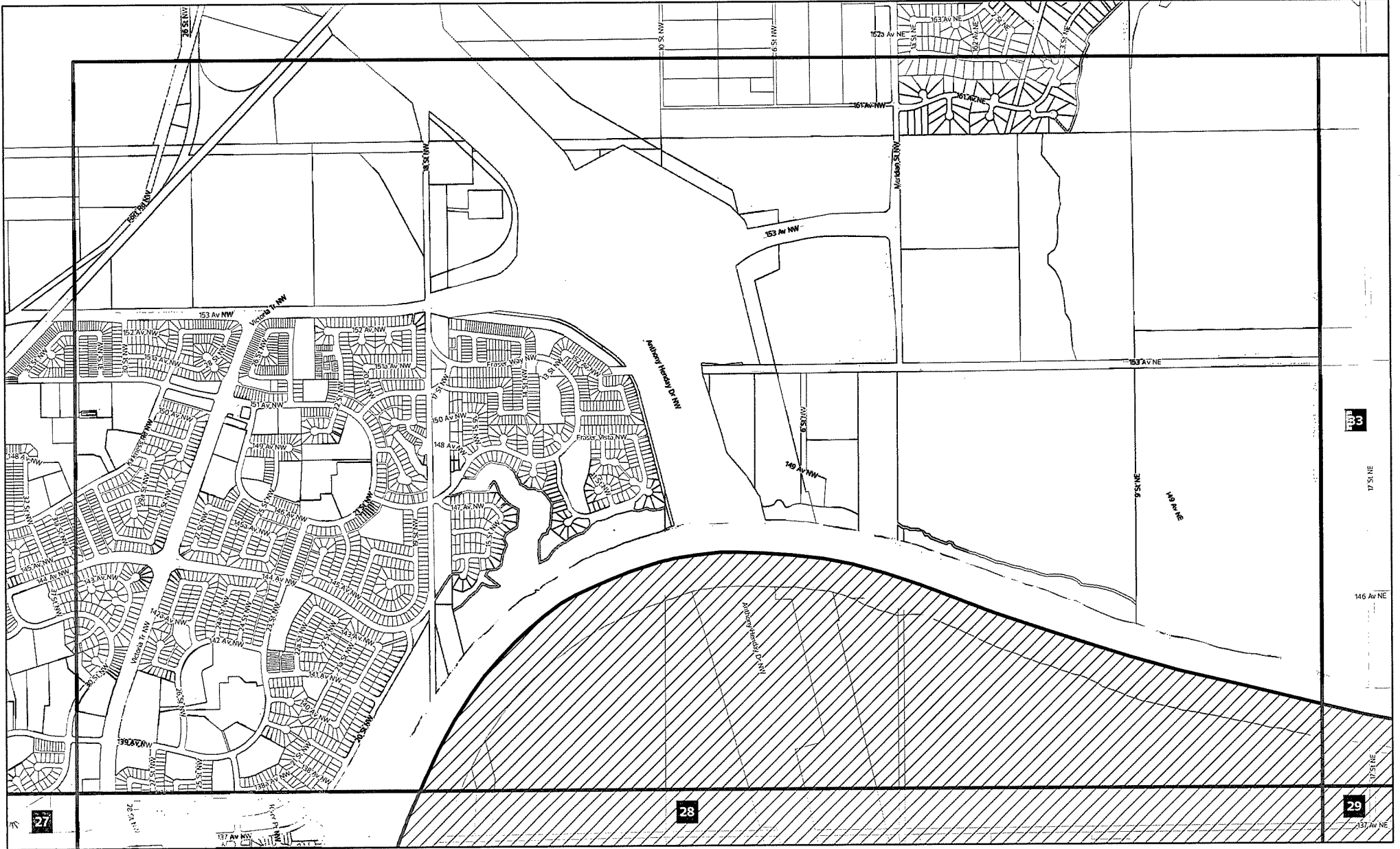
-  Area of Application
-  Titled Lot
-  City of Edmonton Boundary
-  Map Number




Map Number: 31

City of Edmonton
 Urban Planning and Economy
 Map Last Updated: October 2023

Charter Bylaw 21001 Schedule 'D': Established Non-residential Area



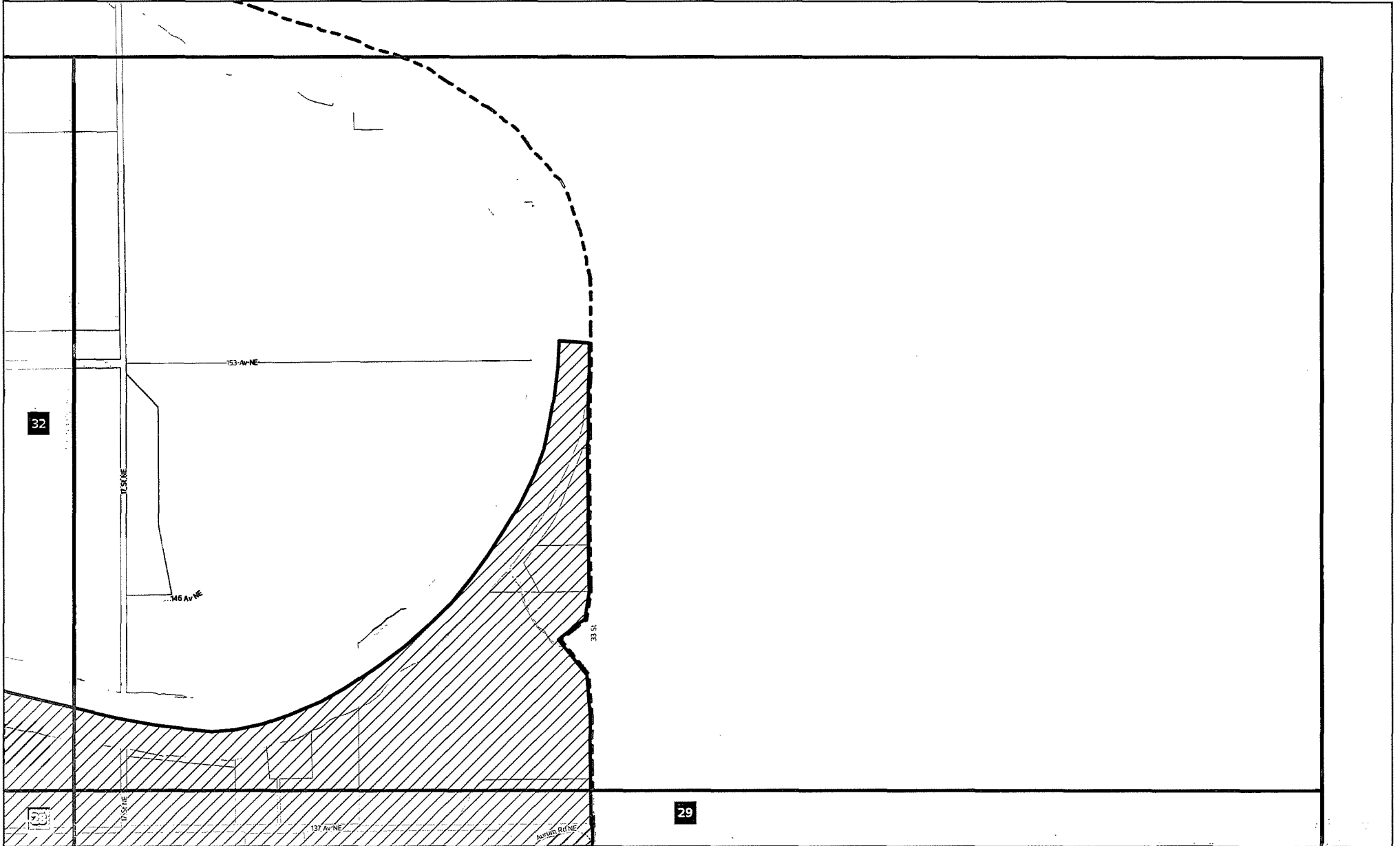
- Area of Application
- Titled Lot
- City of Edmonton Boundary
- Map Number



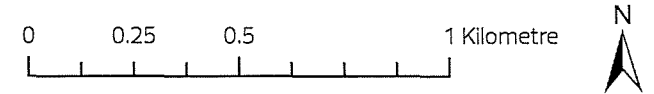
Map Number: 32

City of Edmonton
Urban Planning and Economy
Map Last Updated: October 2023

Charter Bylaw 21001 Schedule 'D': Established Non-residential Area



- Area of Application
- Titled Lot
- City of Edmonton Boundary
- Map Number

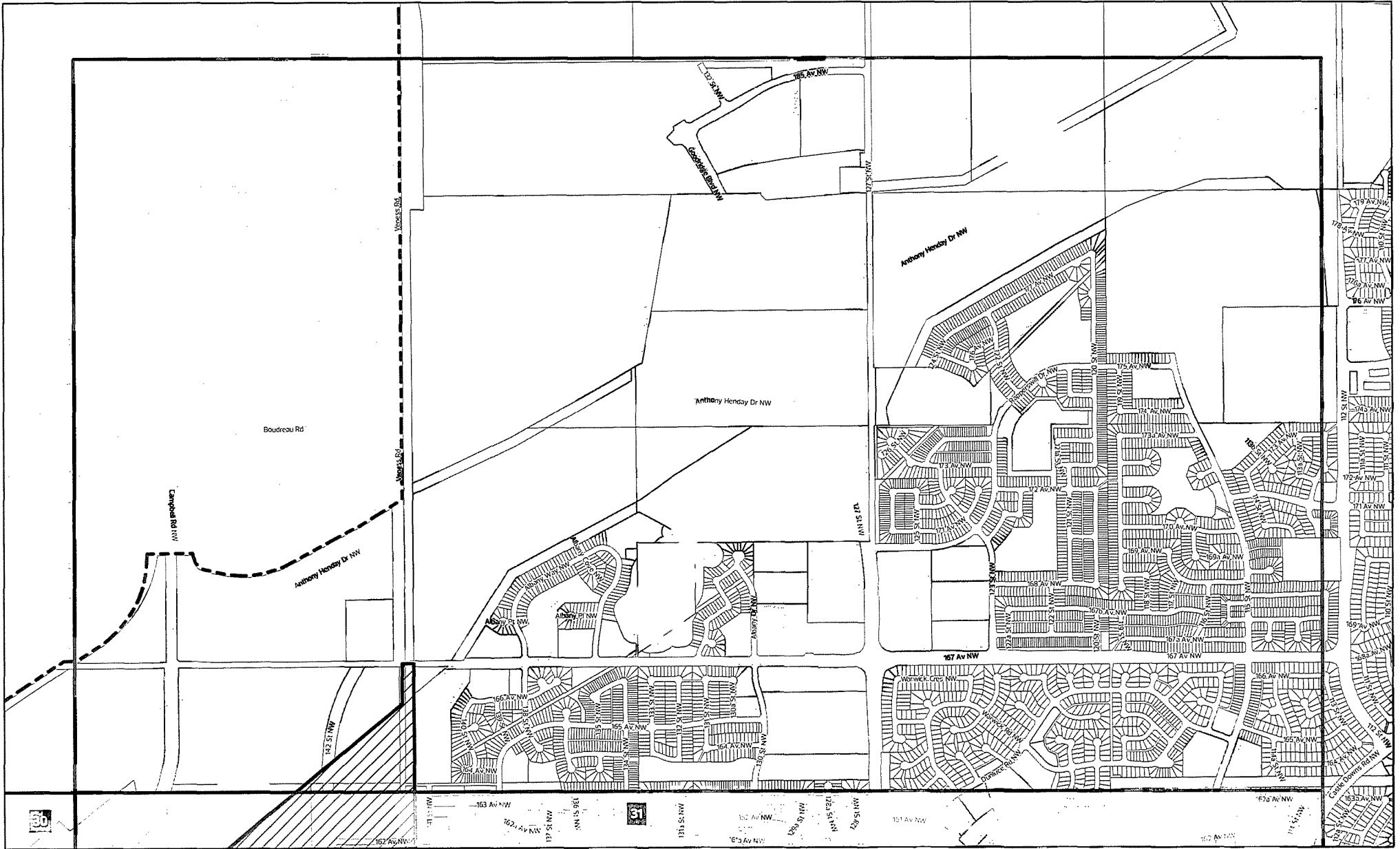






Map Number: 33

City of Edmonton
Urban Planning and Economy
Map Last Updated: October 2023


Charter Bylaw 21001

Schedule 'D': Established Non-residential Area



-  Area of Application
-  Titled Lot
-  City of Edmonton Boundary
-  Map Number

Map Number: 34



City of Edmonton
 Urban Planning and Economy
 Map Last Updated: October 2023