

Urban Development Line and Long Term Line of Stability – Development Setbacks From River Valley/Ravine Crests Policy C542 and Other Applicable Figures

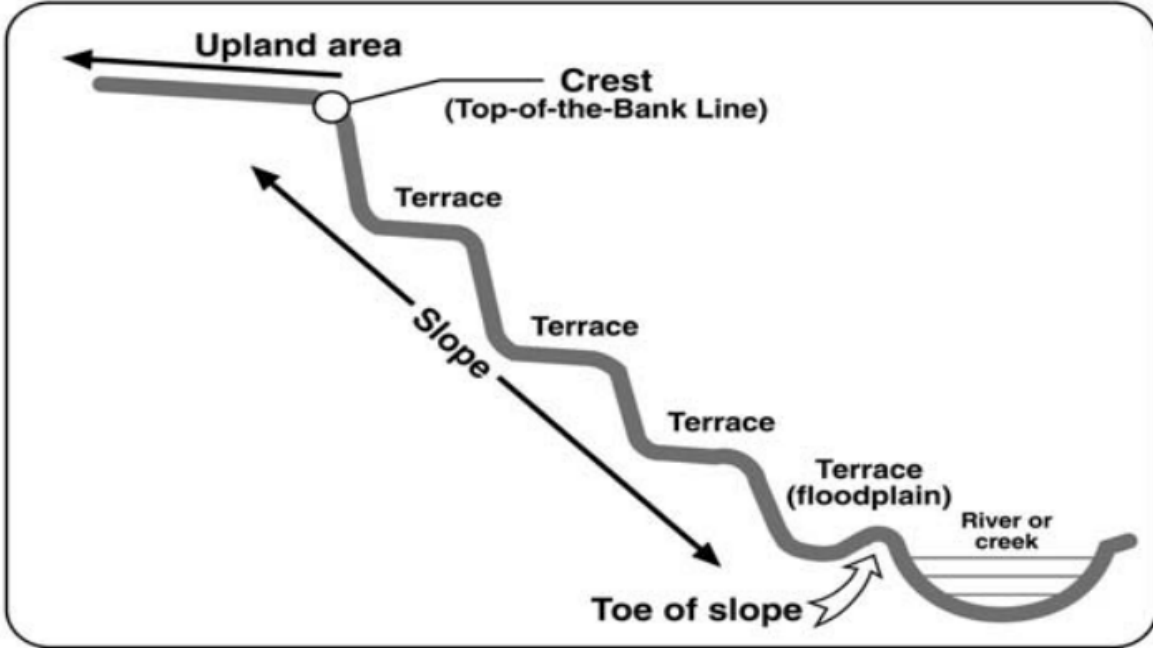


Figure 1: Graphical Depiction of a Terrace

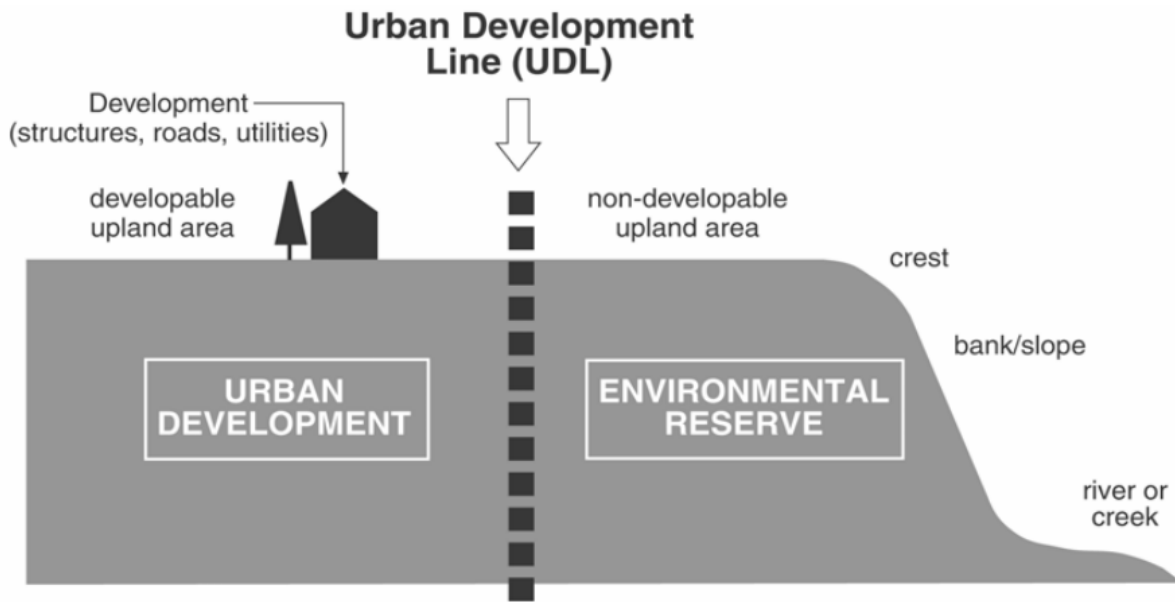


Figure 2: Urban Development and Environmental Reserve

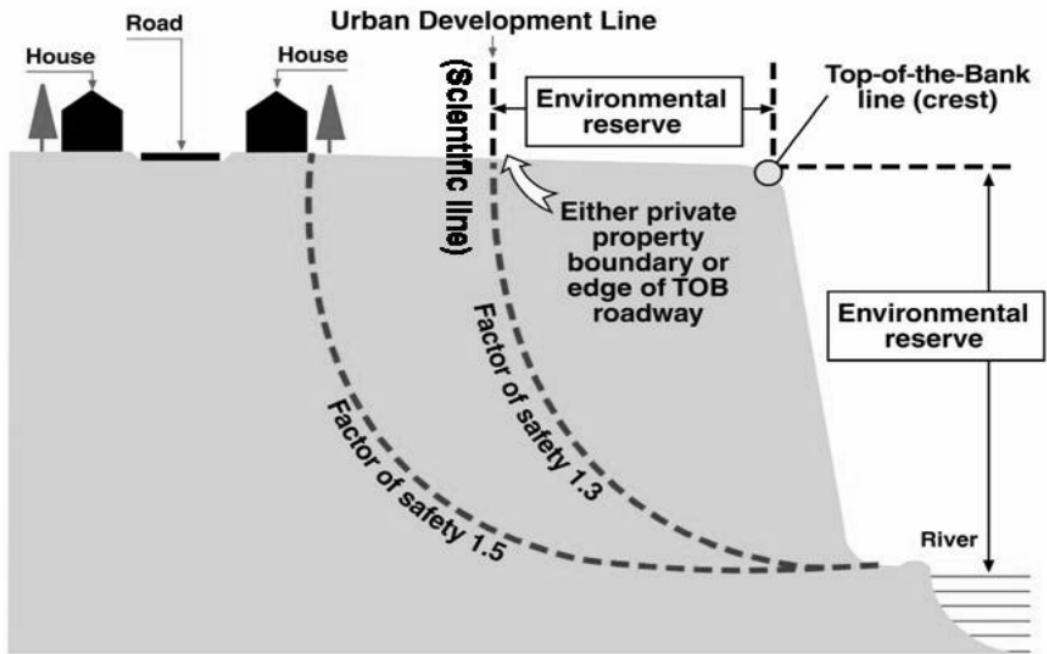


Figure 3: Estimated Long Term Line of Stability/Urban Development Line

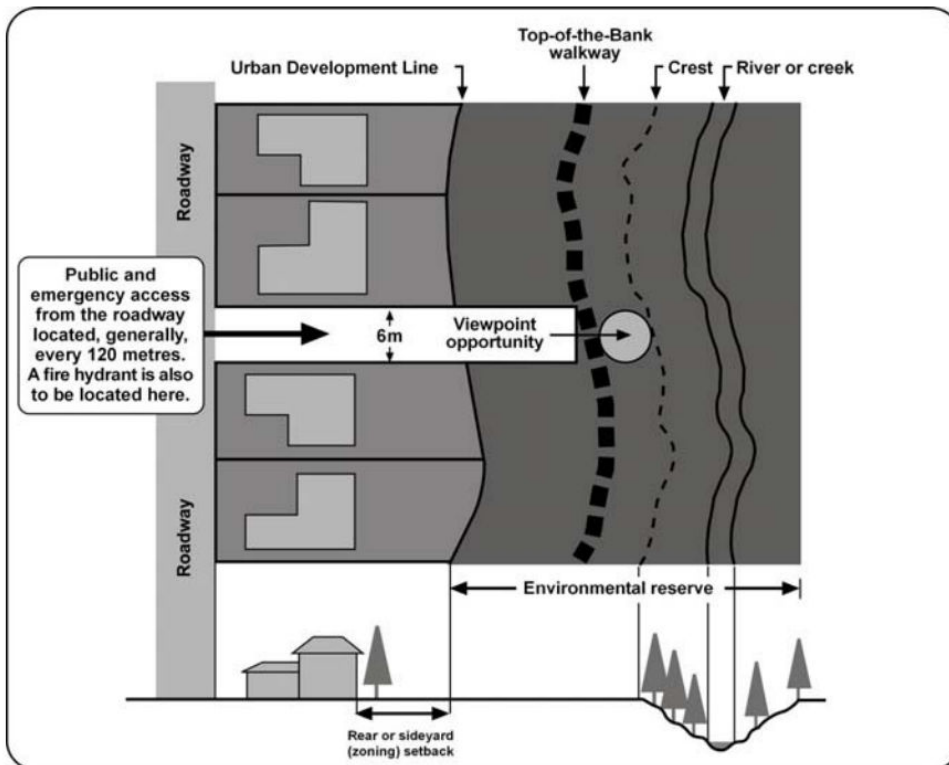


Figure 4: Public and Emergency Access with Backing on TOB Development

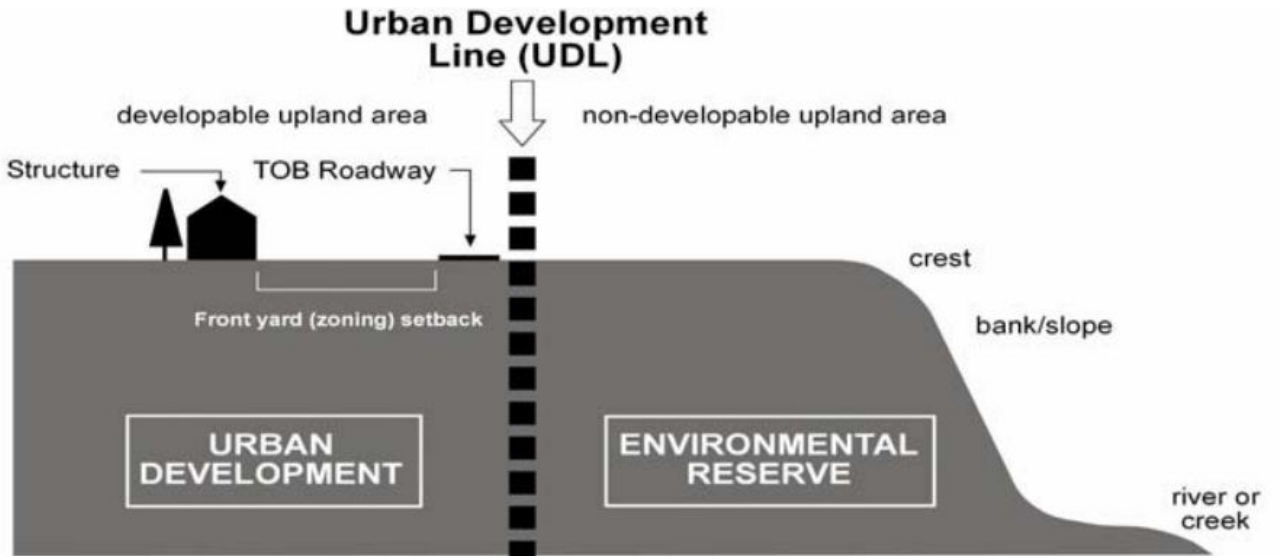


Figure 5: Fronting on Top-of-Bank Development

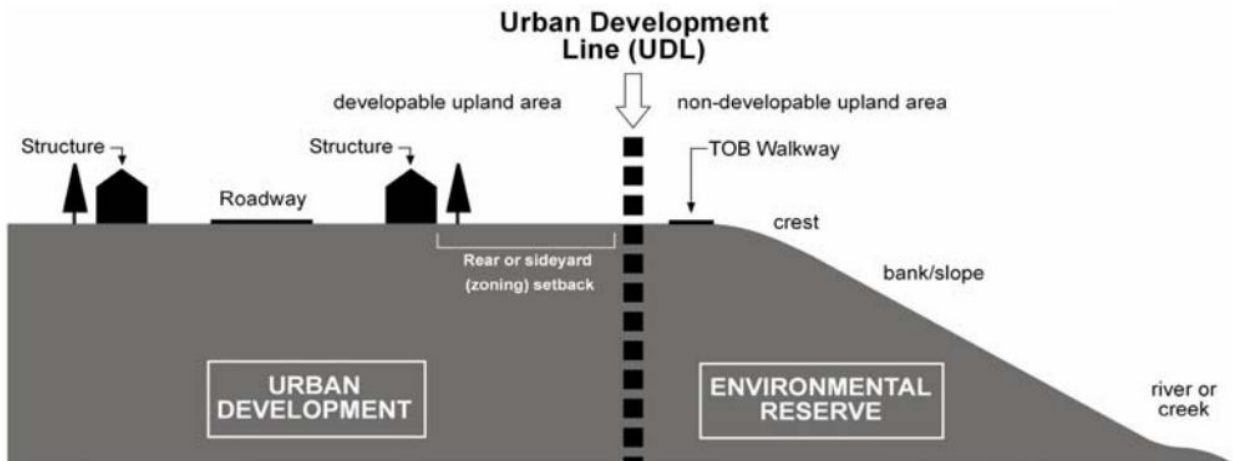


Figure 6: Backing on Top-of-the-Bank Development

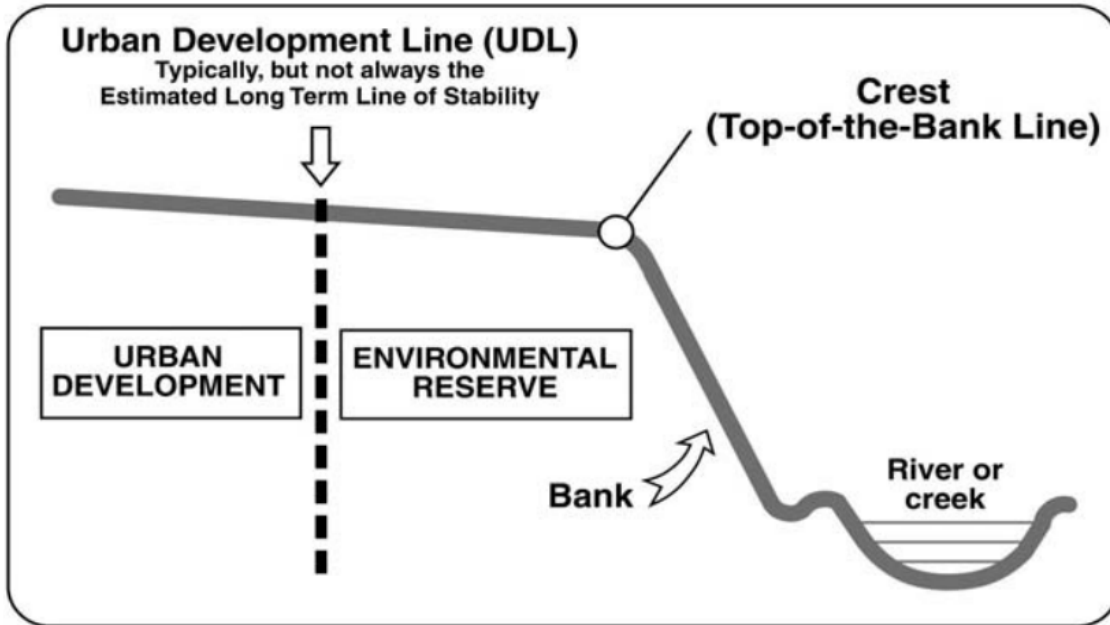


Figure 7: Urban Development Line