



Urban Planning and Economy

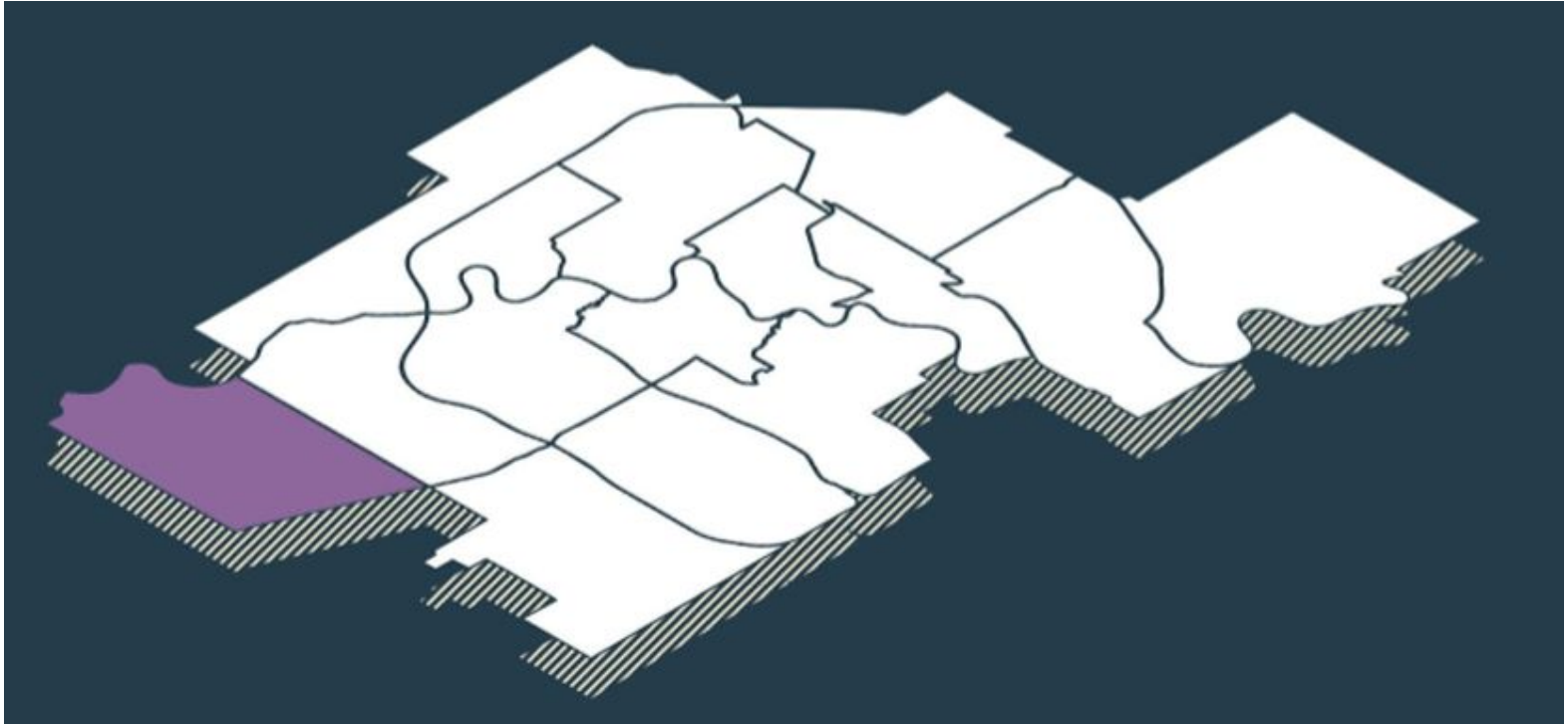
Rabbit Hill District Plan - Charter Bylaw 24009 **City Plan Amendment - Charter Bylaw 21067**

April 7, 2025 Public Hearing

Kent Snyder
Rhonda Toohey
Trevor Illingworth
Daniel Boric

Edmonton

Rabbit Hill District

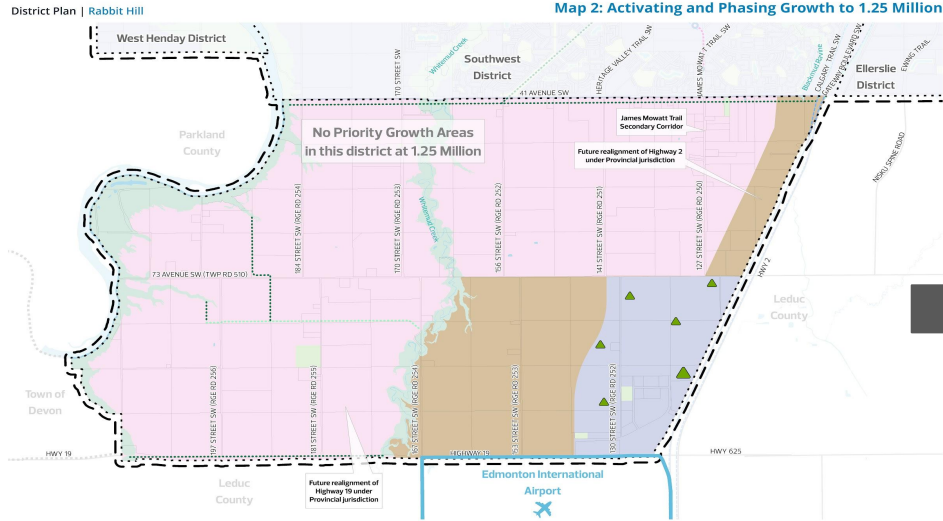


Previous Council Direction

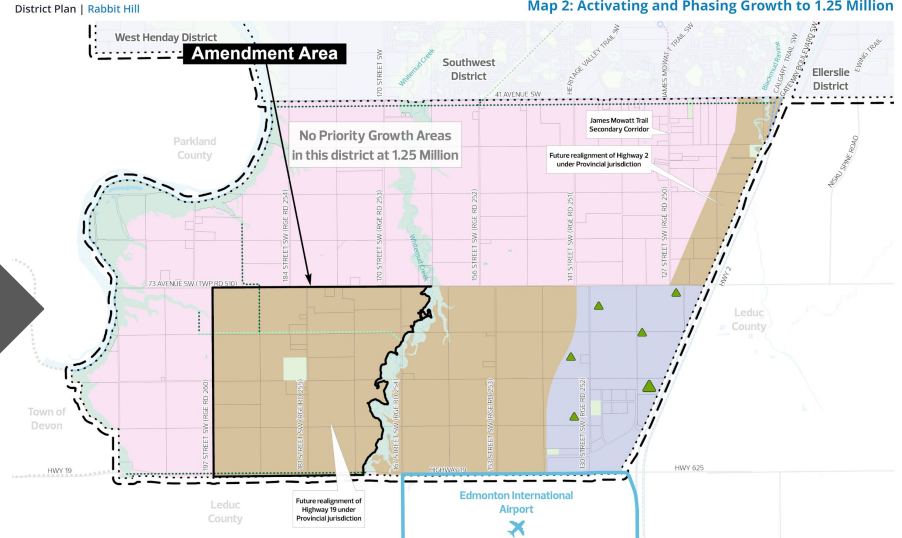
“That Charter Bylaw 24009 - Rabbit Hill District Plan be referred back to Administration to update relevant maps and policy to support the preparation of statutory plans for non-residential development in the area currently designated as Agriculture/Non-Residential in The City Plan located south of 73 Avenue SW/Township Rd 510 and west of Whitemud Creek and prepare any corresponding amendments to Bylaw 20000, Adoption of the Edmonton City Plan.”

District Plan Changes

Map 2

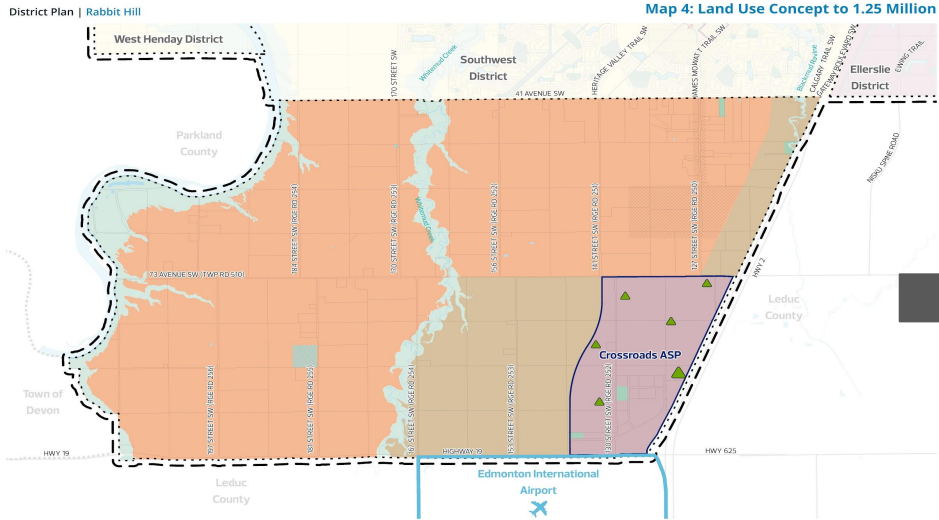


Map 2

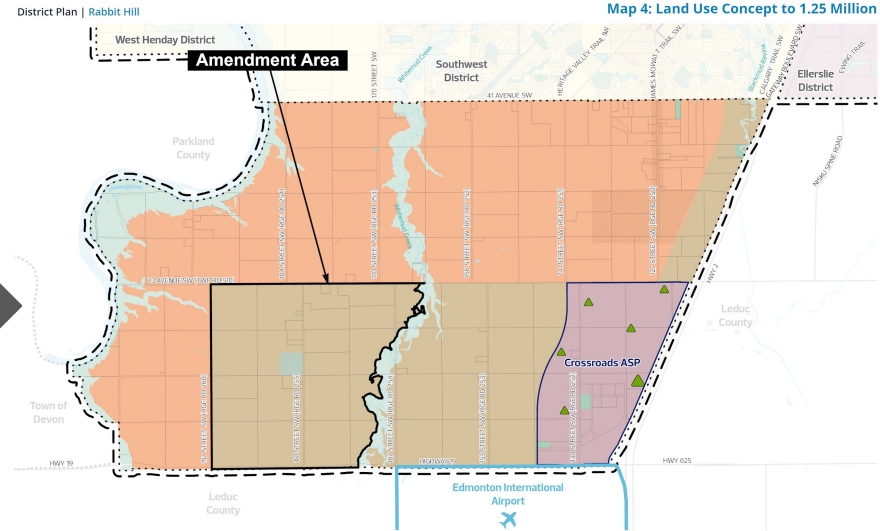


District Plan Changes

Map 4

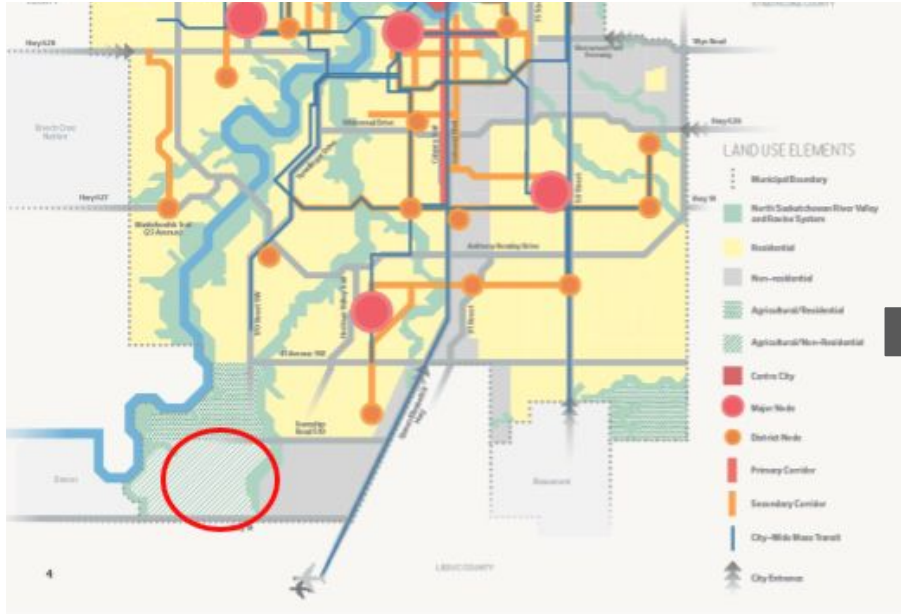


Map 4

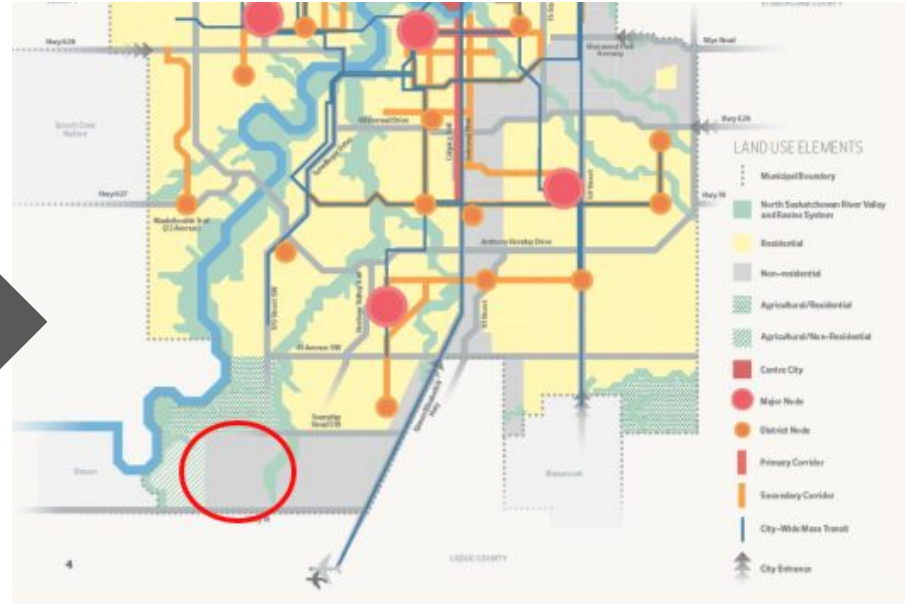


City Plan Changes

Map 1



Map 1



City Plan Changes

Map 11A



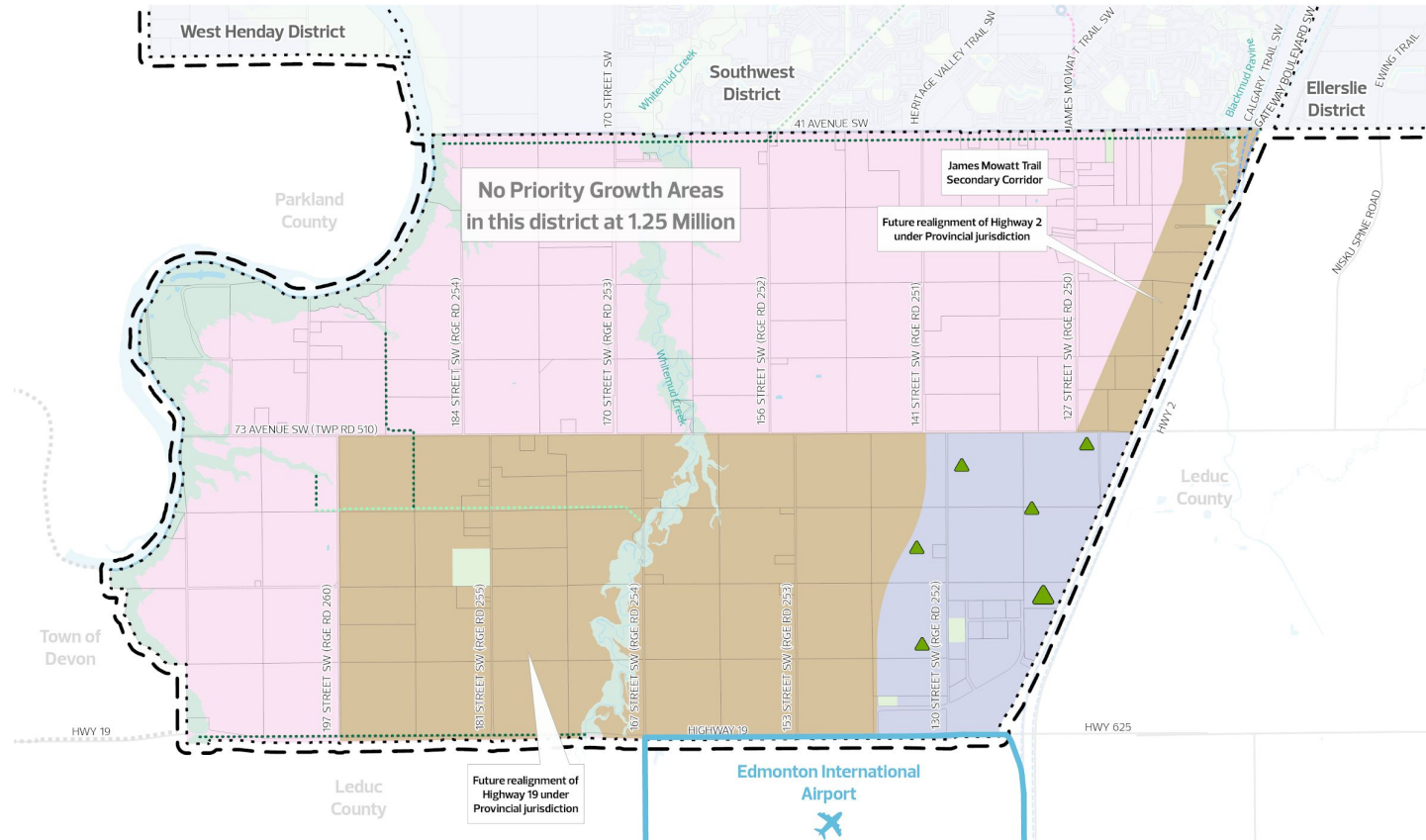
Map 11A



Rabbit Hill District Plan

District Plan | Rabbit Hill

Map 2: Activating and Phasing Growth to 1.25 Million



Thank You

The logo for the City of Edmonton, featuring the word "Edmonton" in white text on a dark blue rectangular background. The background of the slide is a light blue gradient with a pattern of 3D cubes in the bottom right corner.

Edmonton