

- Plan in Effect – Area Structure Plan/Area Redevelopment Plan*
- Urban Mix
- Open Space – Current

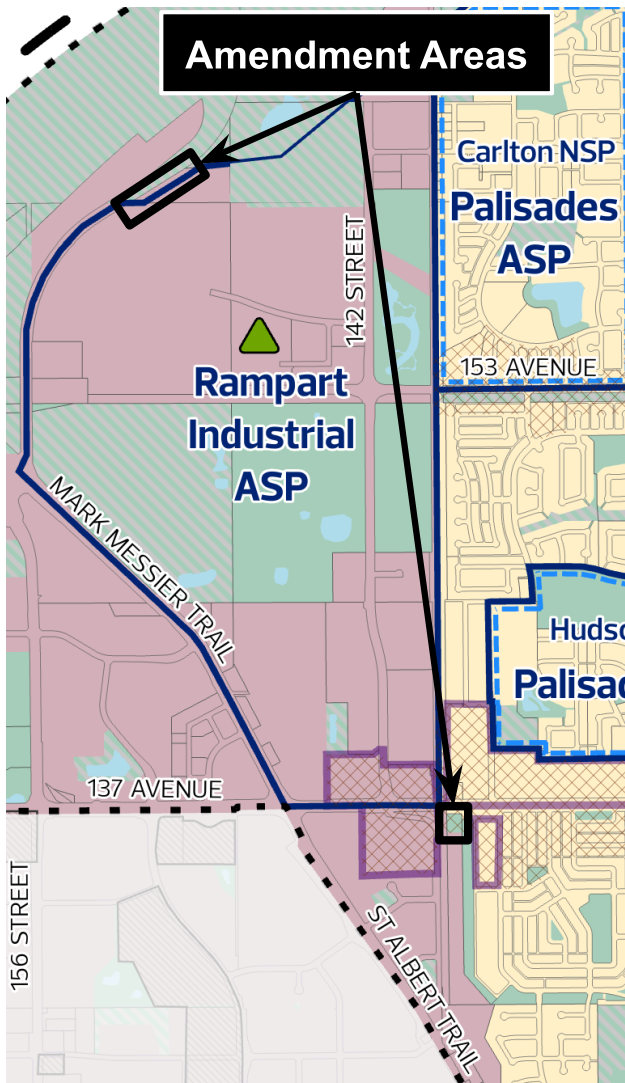


Figure 7

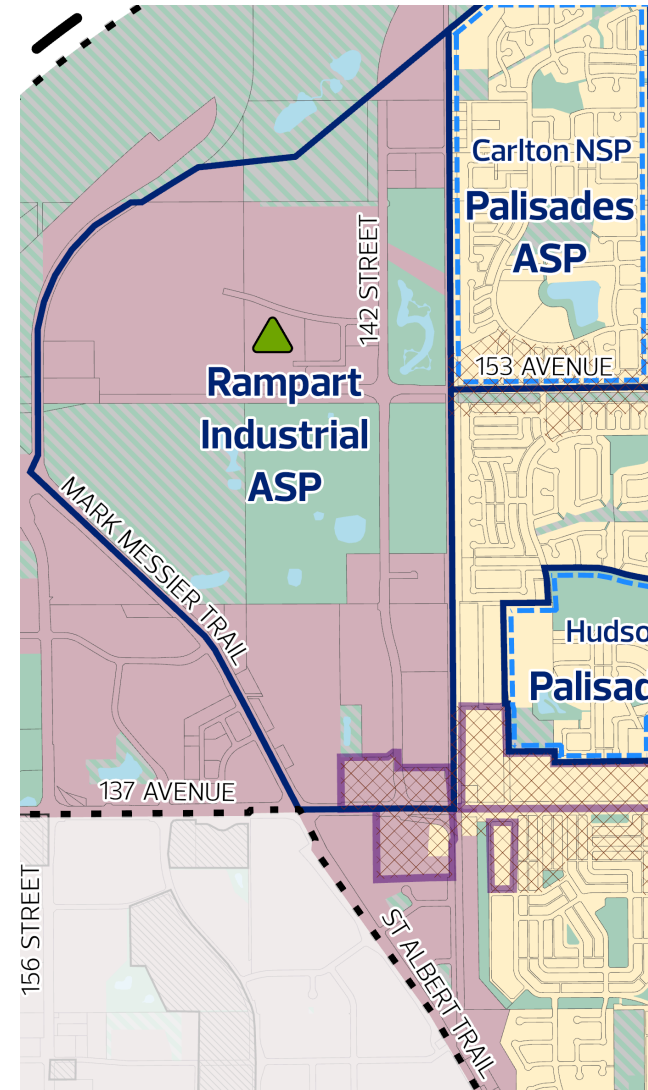


Figure 8

- Open Area
- Developing Area
- Habitat Greenway

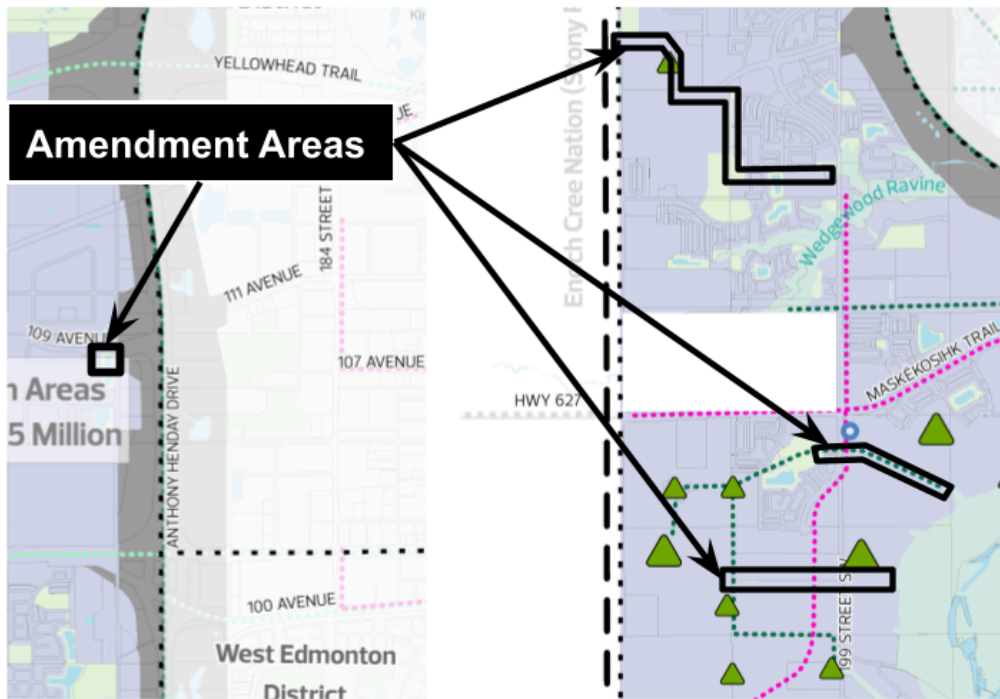


Figure 29

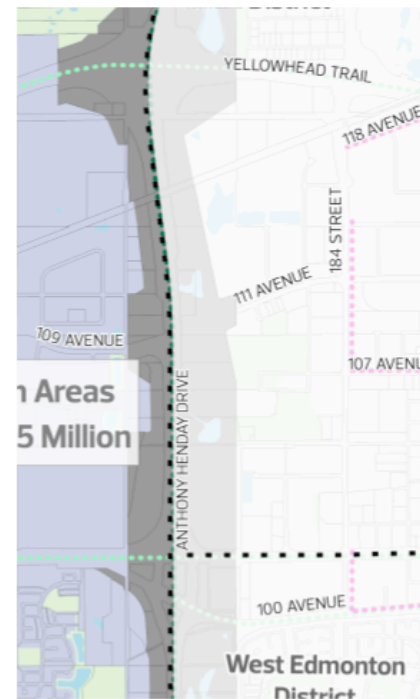


Figure 30

- Commercial/Industrial Employment
- Open Space - Current
- Urban Service

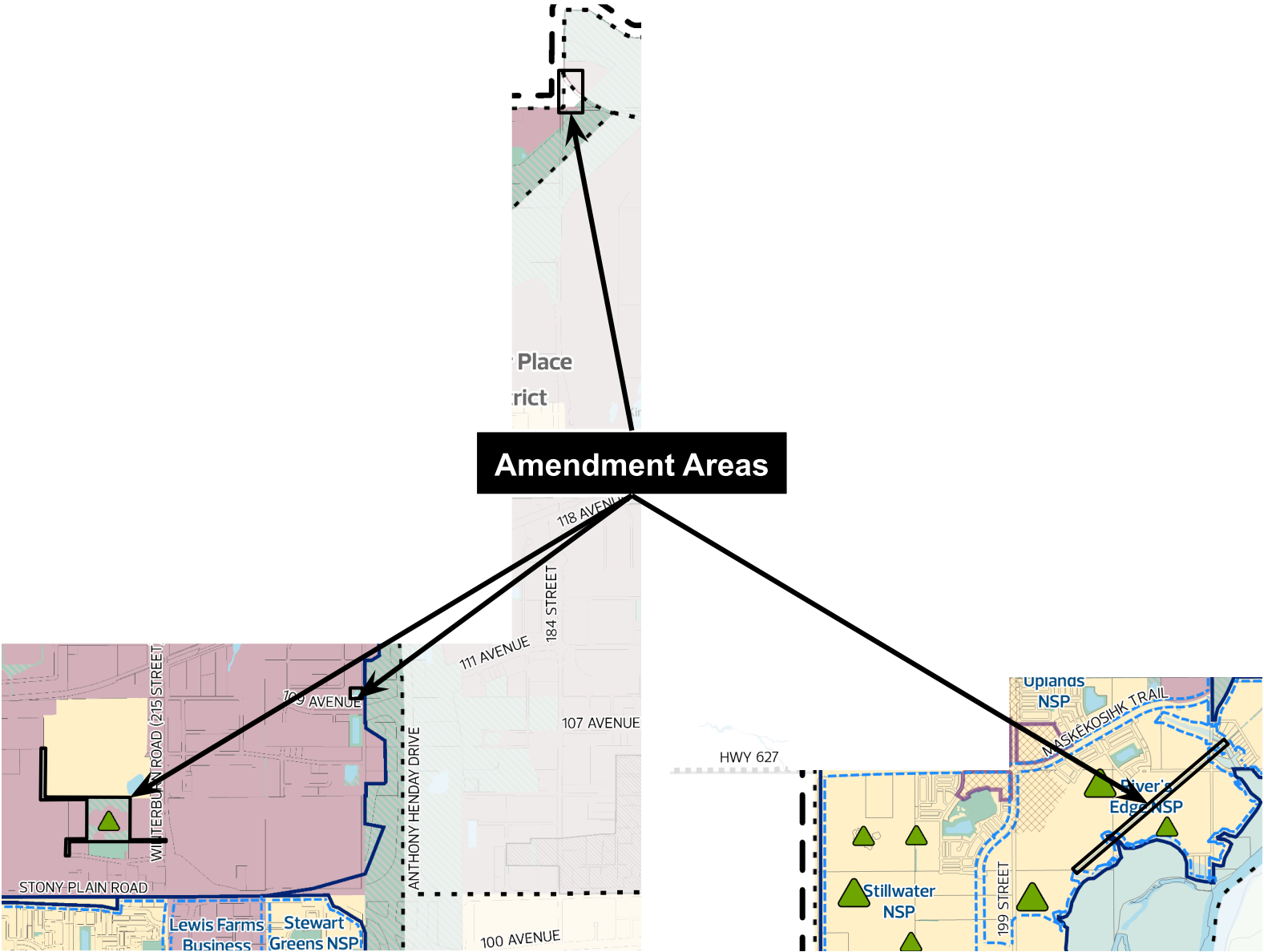


Figure 33

Map 4: Land Use Concept to 1.25 Million

- Commercial/Industrial Employment
- Open Space - Current
- Urban Service

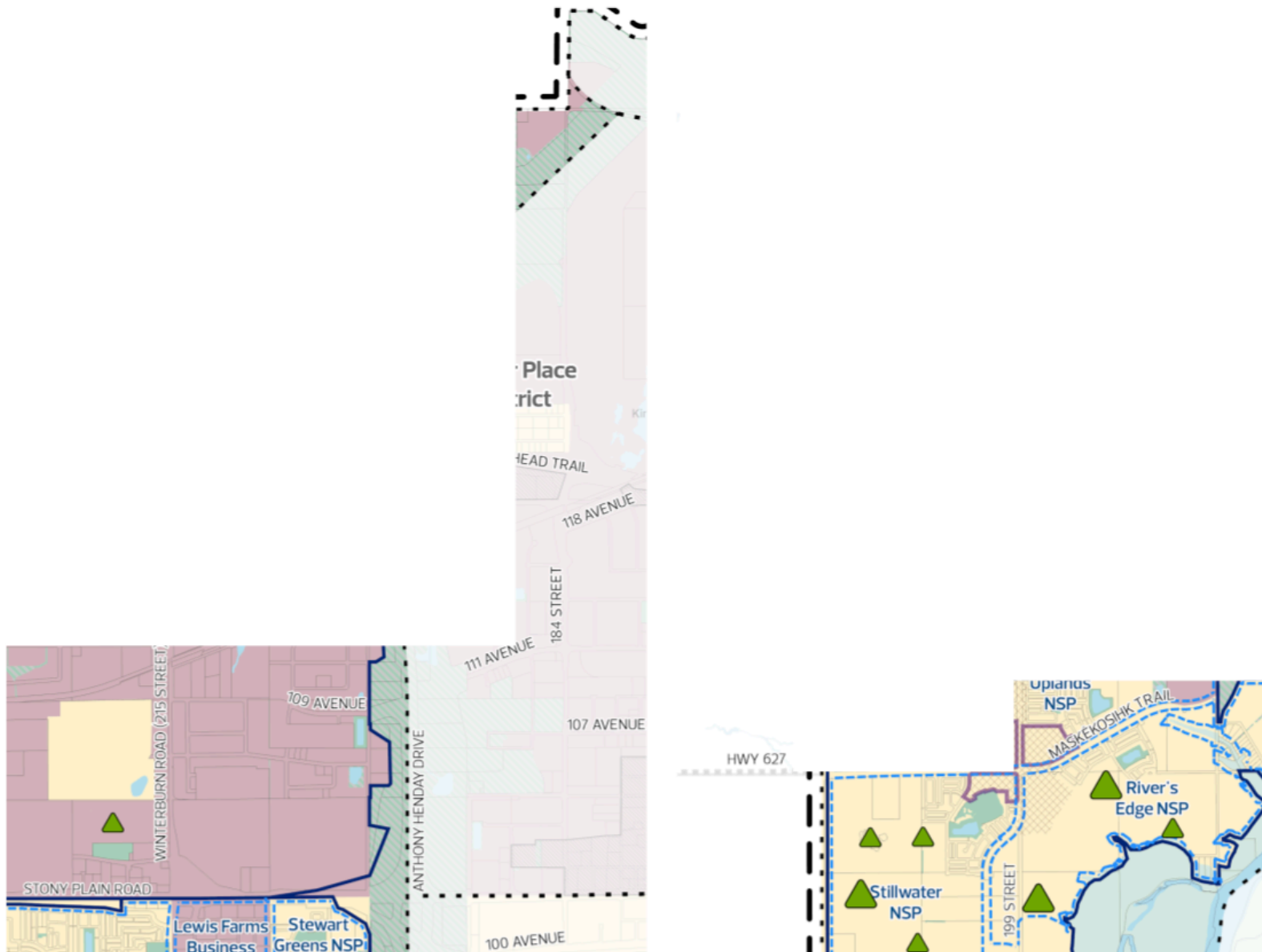


Figure 34

- Habitat Greenway
- Open Space - Other

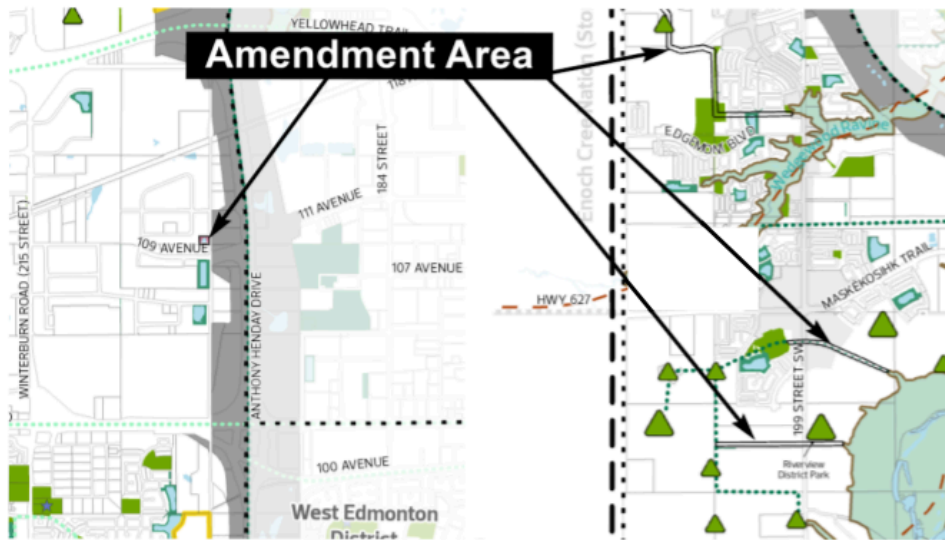


Figure 35



Figure 36