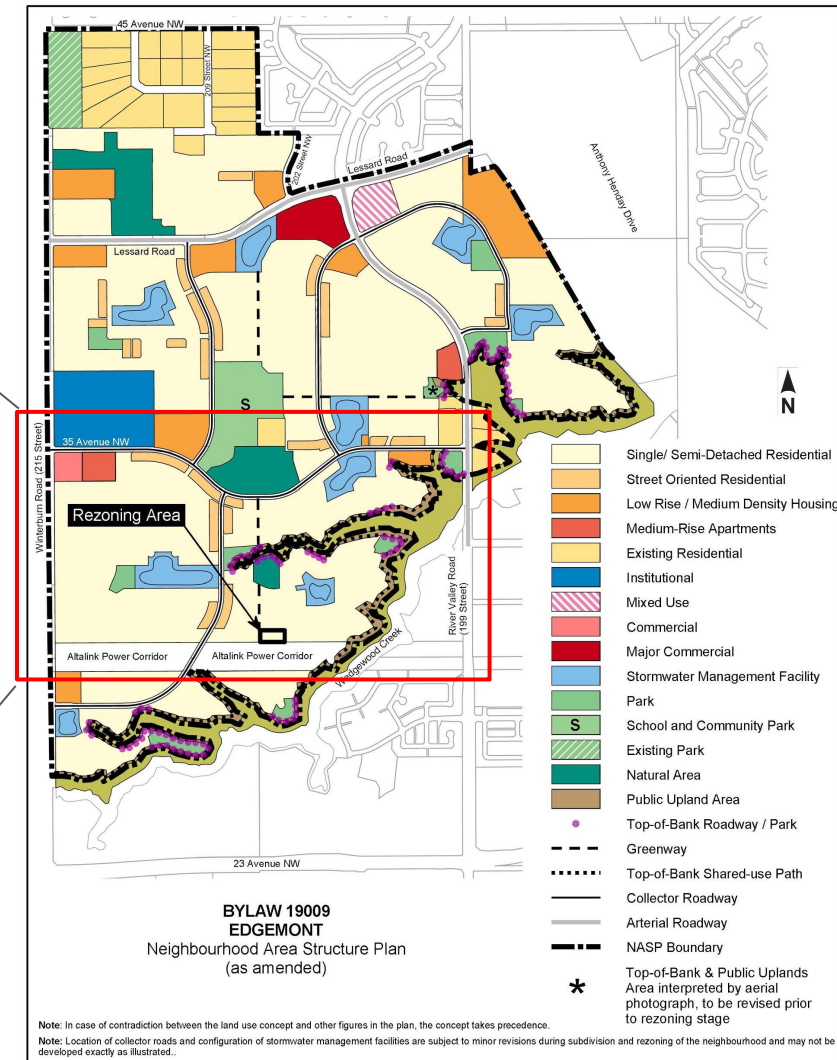
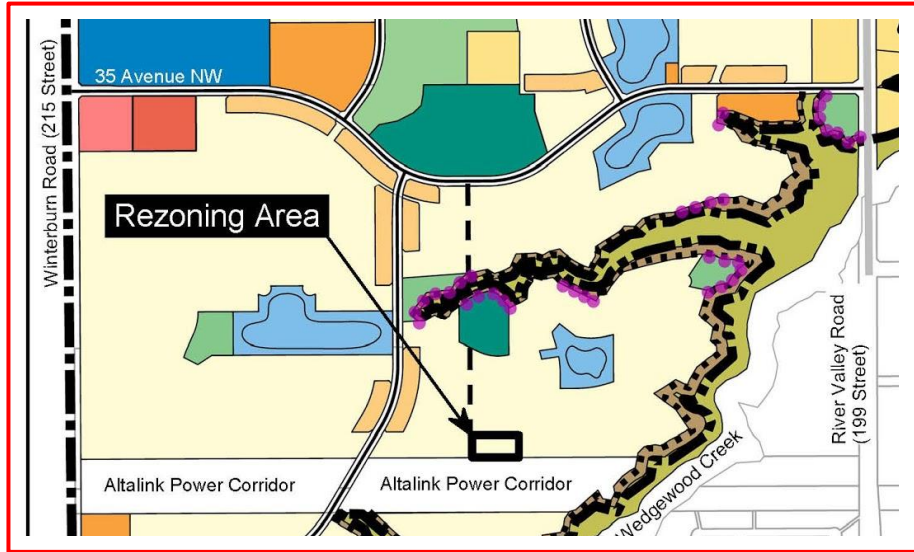


3.9 - Edgemont

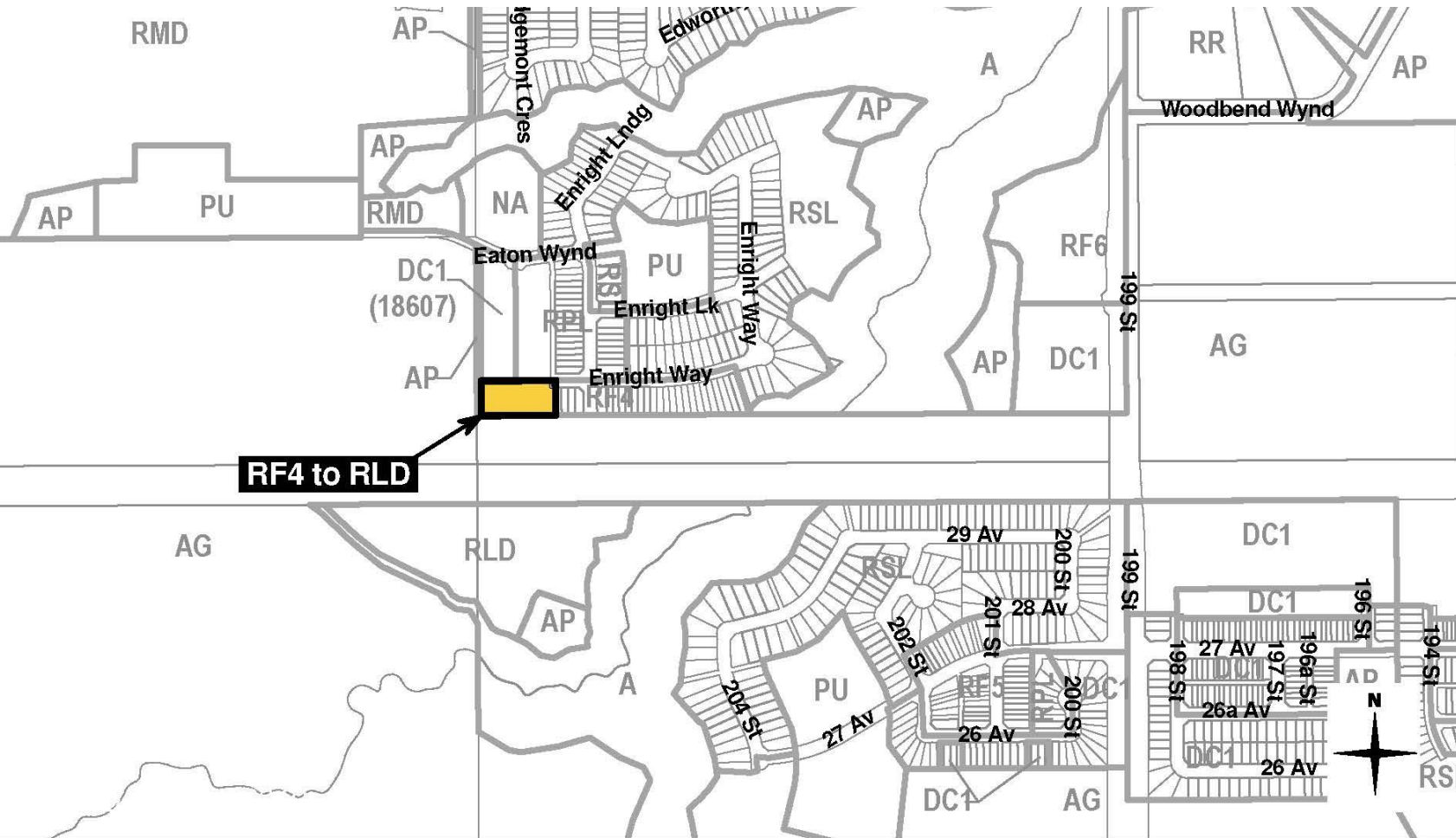


Note: In case of contradiction between the land use concept and other figures in the plan, the concept takes precedence.
 Note: Location of collector roads and configuration of stormwater management facilities are subject to minor revisions during subdivision and rezoning of the neighbourhood and may not be developed exactly as illustrated.

3.9 - Edgemont

Interburn Rd

Winterburn Rd



RF4 to RLD



3.9 - Edgemont



RF4 to RLD

Aerial Image captured May 2019