


















**BYLAW 19077**  
**SECOND**  
 Neighbourhood Structure Plan  
 (as amended)



	Low Density Residential		Non-MR Credit Park
	Medium Density Residential		Separate Elementary/Junior High
	High Density Residential		Public Elementary/Junior High
	Existing Commercial / Business		Collector Roadway
	Commercial / Business		Multi-Use Corridor
	Town Centre Commercial		Potential Civic Facility
	Stormwater Management Facility		Community League
	MR - Park / School		NSP Boundary
	Pipeline ROW		

**Note:** Location of collector roads and configuration of stormwater management facilities are subject to minor revisions during subdivision and rezoning of the neighbourhood and may not be developed exactly as illustrated.