










Legend

- | | |
|---|--|
|  Regional Biodiversity Core Areas |  Natural Linkages |
|  Urban Development |  Semi-Natural Linkages |
|  Roads |  Wildlife/Ecological Corridor |
|  Existing Drainages (CanVec) |  Assumed Wildlife Corridors |
|  Proposed 137 Ave / 215 St / LeClair Way | |



0 260 520 1,040 Meters



1:25,000

Wildlife Corridors

Aerial Photograph Date: April 2007

Date Map Created: 10 March 2009

Revised: 16 November 2009