




---

From:  **Linda Yee**  
Subject: Re: FW: ANHIC Data Request from - Linda Yee  
To:  "Todd Kemper" <[todd.kemper@gov.ab.ca](mailto:todd.kemper@gov.ab.ca)>  
Cc:  **Robert Gibbs**

---

Monday, February 22, 2010 10:45:14 AM 

Hi Todd. Thanks for the info. I think that based on what you're saying (that the occurrences are more in the Whitemud Creek ravine), that our site should be clear - it is on the opposite side of Whitemud Drive and along the North Saskatchewan River, and your screen capture does reflect that the occurrences are all towards the east. Thank you for looking into this for us.

Regards,

Linda Yee, BSc ENCS, LAT  
Intern Landscape Architect & Environmental Planner

Before printing, please consider the Environment

---

EIDOS Consultants Incorporated  
600 Empire Building  
10080 Jasper Avenue  
Edmonton AB Canada T5J 1V9  
Tel: 780.428.5050 email: [lyee@eidosconsultants.com](mailto:lyee@eidosconsultants.com)  
Fax: 780.428.5051 Web: [www.eidosconsultants.com](http://www.eidosconsultants.com)  
Toll Free: 1.877.813.5050

This email and any files transmitted with it are strictly confidential and are intended solely for the use of the individual to whom they are addressed. If you are not the intended recipient, be advised that any use, forwarding, printing or copying of this email is strictly prohibited. If you received this email in error, please notify the sender immediately.

**"Todd Kemper" <[todd.kemper@gov.ab.ca](mailto:todd.kemper@gov.ab.ca)> writes:**

Hi Linda,

I don't have access to the Plans so I can't confirm the geographic boundaries of Plan 8521469, Block A. I CAN tell you, however, that the occurrences that are in the vicinity of this area are pretty much restricted to the Whitemud Creek ravine, and are in Section 24, not 23. I'll attach a JPEG screen capture for your reference - please let me know if this is sufficient for you to make a determination or not.

Best,  
Todd Kemper

Todd Kemper, MSc.

Parks Botanist,

Alberta Tourism Parks and Recreation,

Parks Ecology Program

and

Alberta Natural Heritage Information Centre

3rd Floor ,Oxbridge Place

9820 - 106 Street

Edmonton, AB, T5K 2J6

Tel (780) 644-2747

Fax (780) 427-5980

Toll Free: 1-800-427-3582

Please consider the environment before printing this e-mail

---

**From:** TPR Alberta Parks  
**Sent:** 2010-02-17 10:51 AM  
**To:** TPR.ANHICData  
**Cc:** Darren McGregor  
**Subject:** ANHIC Data Request from - Linda Yee

**ANHIC Data Request**

**Name::** Linda Yee

**E-mail::** [lyee@idosconsultants.com](mailto:lyee@idosconsultants.com)

**Affiliation::** Consultant

**Location::** 23-052-25 W4M, Plan 8521469, Block A

**Request ID::**

**Is Data Sensitive::** No

**Request::** I'm inquiring about the Fort Edmonton Park site located at 7000 - 143 Street in Edmonton. The non-sensitive element zone might be touching the very edge of the property (depending on the legal property boundaries of the park, which I'm not certain at this point), and so I am sending a data request just to check. Thank you.

**Sent From:** /parks/heritageinfocentre/datarequests/application.aspx