





From:  "Todd Kemper" <todd.kemper@gov.ab.ca> Friday, February 19, 2010 1:39:00 PM 

Subject: FW: ANHIC Data Request from - Linda Yee

To:  **Linda Yee**

Attachments:  Attach0.html 8K
 35700_eos.jpg 185K

Hi Linda,

I don't have access to the Plans so I can't confirm the geographic boundaries of Plan 8521469, Block A. I CAN tell you, however, that the occurrences that are in the vicinity of this area are pretty much restricted to the Whitemud Creek ravine, and are in Section 24, not 23. I'll attach a JPEG screen capture for your reference - please let me know if this is sufficient for you to make a determination or not.

Best,
Todd Kemper

Todd Kemper, MSc.

Parks Botanist,

Alberta Tourism Parks and Recreation,

Parks Ecology Program

and

Alberta Natural Heritage Information Centre

3rd Floor, Oxbridge Place

9820 - 106 Street

Edmonton, AB, T5K 2J6

Tel (780) 644-2747

Fax (780) 427-5980

Toll Free: 1-800-427-3582

From: TPR Alberta Parks
Sent: 2010-02-17 10:51 AM
To: TPR.ANHICData
Cc: Darren McGregor
Subject: ANHIC Data Request from - Linda Yee

ANHIC Data Request

Name:: Linda Yee
E-mail:: lyee@idosconsultants.com
Affiliation:: Consultant

Location:: 23-052-25 W4M, Plan 8521469, Block A
Request ID::

Is Data Sensitive:: No

Request:: I'm inquiring about the Fort Edmonton Park site located at 7000 - 143 Street in Edmonton. The non-sensitive element zone might be touching the very edge of the property (depending on the legal property boundaries of the park, which I'm not certain at this point), and so I am sending a data request just to check. Thank you.

Sent From: /parks/heritageinfocentre/datarequests/application.aspx