


---

Approved as to Form  
Corporate Services (Law Branch)

---

Approved as to Content  
General Manager  
Transportation Department



## THE CITY OF EDMONTON

### BYLAW NO. 15469

Bylaw 15469, a Bylaw to Amend Transportation System Bylaw 15101,  
Being the Transportation System Bylaw for The City of Edmonton

**Whereas** the City Council for The City of Edmonton has adopted the Transportation System Bylaw in accordance with Section 33 of the Highways Development and Protection Act, S.A. 2004, c.H-8.5 for the development of an integrated transportation system designed to service the needs of the entire City of Edmonton;

**And whereas** City Council prior to second reading of this Bylaw has caused notice of this Bylaw to be published at least once a week for 2 consecutive weeks in 1 or more newspapers having general circulation within the city, the last of such publications being at least 5 days before the date fixed for the second reading of this Bylaw.

**And whereas** it in the consideration of this Bylaw City Council has duly heard and considered representations presented either personally or through an agent of all interest parties to this Bylaw.

**And whereas** it is deemed in the public interest to amend the Transportation System Bylaw.

**Now therefore** Edmonton City Council, after due compliance with the provisions of the Highways Development and Protection Act, duly assembled, hereby enacts as follows:

1. That the Transportation System Bylaw No. 15101, as hereby amended by repealing and replacing the existing Appendices A, B and C with Appendices A, B and C as attached to this Bylaw;
2. This Bylaw shall come into force on the date on which it is approved by the Minister of Transportation for Alberta.

READ a first time this \_\_\_\_ day of \_\_\_\_\_ A.D. 2010.

READ a 2<sup>nd</sup> time this \_\_\_\_ day of \_\_\_\_\_ A.D. 2010.

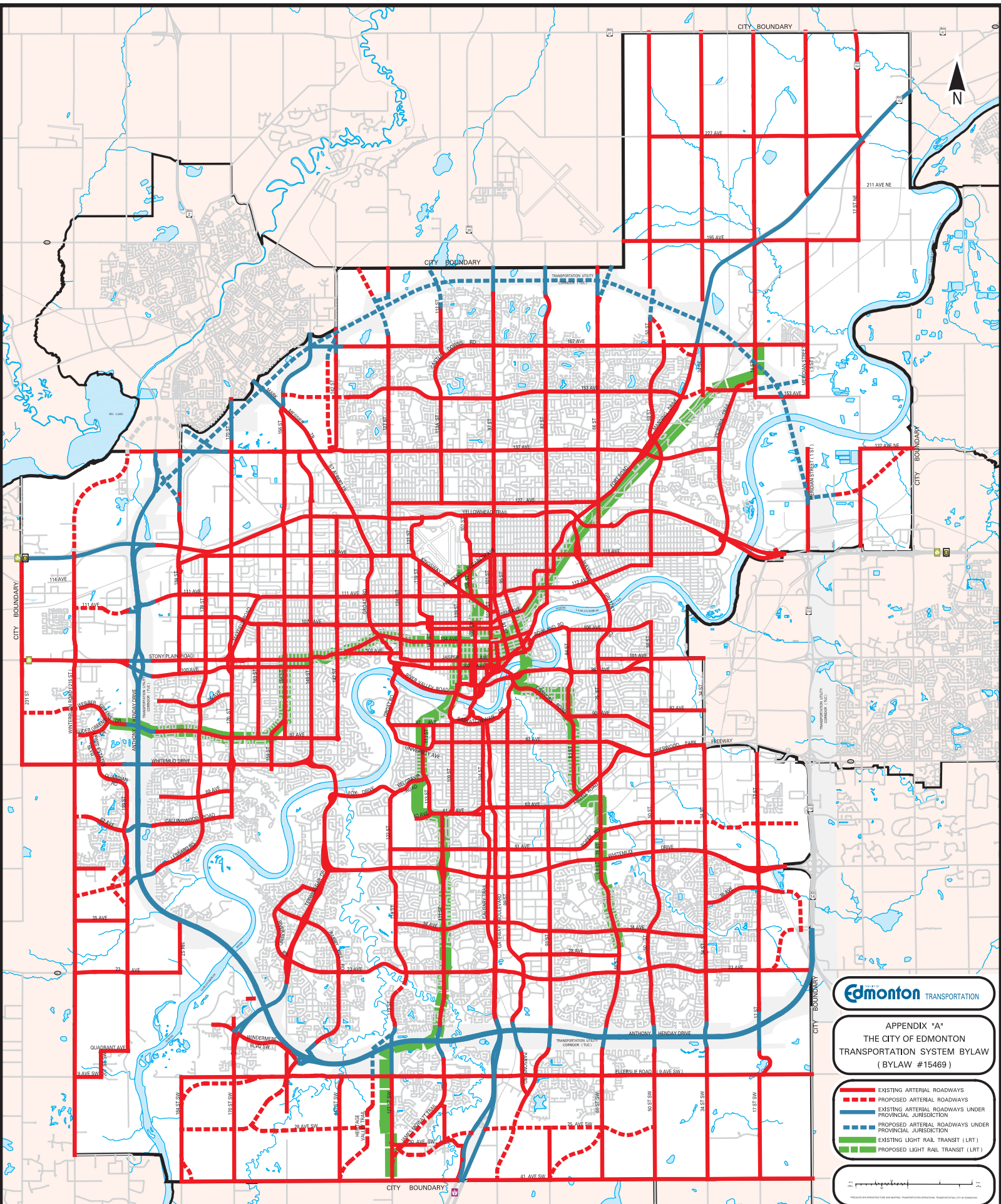
READ a 3<sup>rd</sup> time and duly passed this \_\_\_\_ day of \_\_\_\_\_ A.D. 2010.

SIGNED AND PASSED

THE CITY OF EDMONTON

\_\_\_\_\_  
MAYOR

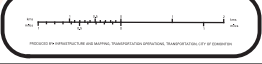
\_\_\_\_\_  
CITY CLERK



**Edmonton** TRANSPORTATION

APPENDIX "A"  
THE CITY OF EDMONTON  
TRANSPORTATION SYSTEM BYLAW  
(BYLAW #15469)

- EXISTING ARTERIAL ROADWAYS
- - - PROPOSED ARTERIAL ROADWAYS
- EXISTING ARTERIAL ROADWAYS UNDER PROVINCIAL JURISDICTION
- - - PROPOSED ARTERIAL ROADWAYS UNDER PROVINCIAL JURISDICTION
- EXISTING LIGHT RAIL TRANSIT (LRT)
- - - PROPOSED LIGHT RAIL TRANSIT (LRT)



**Bylaw 15469****Appendix B: Physical Description of Arterial Roadways****1. AVENUES****AVENUE****LIMITS**

227 Avenue N.E./N.W.	17 Street N.E. (Hwy 28A) West to City Limit
195 Avenue N.E./N.W.	17 Street N.E. West to 18 Street N.W.
195 Avenue N.W.	18 Street N.W. West to City Limit
167 Avenue N.W.	Meridian Street (1 Street) West to 97 Street N.W.
167 Avenue N.W.	Manning Drive N.W. West. to 50 Street N.W.*
167 Avenue N.W.	112 Street N.W. West to TUC
153 Avenue N.W.	Meridian Street (1 Street) West to Manning Drive N.W.
153 Avenue N.W.	East of TUC West to 18 Street N.W.*
153 Avenue N.W.	Manning Drive N.W. West to 139 Street N.W.
153 Avenue N.W.	139 Street N.W. West to Mark Messier Trail N.W.*
137 Avenue N.E.	33 Street N.E. Southwest to TUC*
137 Avenue N.E.	33 Street N.E. West to 17 Street N.E.
137 Avenue N.W.	Victoria Trail N.W. West to TUC
137 Avenue N.W.	TUC West to 199 Street N.W.
132 Avenue N.W.	199 Street N.W. Southwest to Winterburn Road N.W. (215 Street)*
127 Avenue N.W.	66 Street N.W. West to 127 Street N.W.
118 Avenue N.W.	Victoria Trail N.W. West to 106 Street N.W.
118 Avenue N.W.	121 Street N.W. West to 184 Street N.W.
115 Avenue N.W.	80 Street N.W. West to Fort Road N.W.
112 Avenue N.W.	50 Street N.W. West to 90 Street N.W.

\* Indicates Proposed Facility

**Bylaw 15469****Appendix B: Physical Description of Arterial Roadways**


---

111 Avenue N.W. (Norwood Boulevard N.W.)	90 Street N.W. West to 101 Street N.W.
111 Avenue N.W.	101 Street N.W. West to TUC
111 Avenue N.W.	TUC West to 215 Street N.W.*
108A Avenue N.W.	97 Street N.W. West to 101 Street N.W.
108 Avenue N.W.	116 Street N.W. West/Northwest to 119 Street N.W.
107A Avenue N.W.	92 Street N.W. West to 101 Street N.W.
107 Avenue N.W.	101 Street N.W. West to 184 Street N.W.
106 Avenue N.W.	50 Street N.W. West to 84 Street N.W.
106 Avenue N.W.	97 Street N.W. West to 117 Street N.W.
104 Avenue N.W.	101 Street N.W. West to 121 Street N.W.
102 Avenue N.W.	124 Street N.W. West to 139 Street N.W.
101 Avenue N.W.	95 Street N.W. West to 95A Street N.W.
101 Avenue N.W.	34 Street N.W. West to 75 Street N.W.
100 Avenue N.W.	149 Street N.W. West to Stony Plain Road N.W.
100 Avenue N.W.	102 Street N.W. West to 116 Street N.W.
98 Avenue N.W.	50 Street N.W. West to James MacDonald Bridge
97 Avenue N.W.	James MacDonald Bridge West to 109 Street N.W.
95 Avenue N.W.	170 Street N.W. West to 189 Street N.W.
92 Avenue N.W.	E City Limit to 50 Street NW
90 Avenue N.W.	50 Street N.W. West to 85 Street N.W.
87 Avenue N.W.	109 Street N.W. West to Groat Road N.W.
87 Avenue N.W.	142 Street N.W. West to TUC
82 Avenue N.W. (Whyte Avenue N.W.)	71 Street N.W. West to 114 Street N.W.

\* Indicates Proposed Facility

**Bylaw 15469****Appendix B: Physical Description of Arterial Roadways**


---

71 Avenue N.W.	113 Street N.W. West to Belgravia Road N.W.
69 Avenue N.W.	170 Street N.W. West to 188 Street N.W.
63 Avenue N.W.	86 Street N.W. West to 104 Street N.W.
62 Avenue N.W.	TUC West to Hemingway Road N.W.
62 Avenue N.W.	Hemingway Road West to Winterburn Road (215 St.) NW *
61 Avenue N.W.	106 Street N.W. West to 113 Street N.W.
60 Avenue N.W.	113 Street N.W. West to 115 Street N.W.
51 Avenue N.W.	86 Street N.W. West to 122 Street N.W.
40 Avenue N.W.	Terwillegar Drive N.W. West to Riverbend Road N.W.
38 Avenue N.W.	West of TUC Northwest to 12 Street N.W.*
38 Avenue N.W.	12 Street N.W. West to 34 Street N.W.
35 Avenue N.W.	199 Street NW West to Winterburn Road (215 St.) NW
34 Avenue N.W.	West of TUC Southwest to 23 Avenue N.W.*
34 Avenue N.W.	34 Street N.W. West to 119 Street N.W.
28 Avenue N.W.	66 Street N.W. West to Parsons Road N.W.
23 Avenue N.W.	TUC West to Terwillegar Drive N.W.
23 Avenue N.W.	184 Street N.W. West to Winterburn Road N.W. (215 Street)
16 Avenue N.W.	TUC West to Whispering River Drive N.W.
25 Avenue S.W.	50 Street S.W. West to Service Road East of Hwy 2 S.W.*
25 Avenue S.W.	Service Road West of Hwy 2 S.W. West to 127 Street S.W.*
28 Avenue S.W.	Heritage Valley Trail S.W. West to 184 Street S.W.*
30 Avenue S.W.	Service Rd. West of Calgary Trail S.W. West to 25

\* Indicates Proposed Facility

**Bylaw 15469****Appendix B: Physical Description of Arterial Roadways**

	Avenue S.W.
30 Avenue S.W.	Cunningham Drive S.W. West to 127 Street S.W.
41 Avenue S.W.	East City Limit West to Service Road East of Hwy. 2 S.W.
41 Avenue S.W.	Service Road West of Hwy. 2 S.W. West to 184 Street S.W.

**2. STREETS****STREET****LIMITS**

17 Street N.E.	Hwy. 16 East North to 137 Avenue N.E.
17 Street N.E.	195 Avenue N.E. North to North City Limit
17 Street S.W.	South City Limit North to TUC
17 Street N.W./S.W.	TUC North to Sherwood Park Freeway
18 Street N.W.	153 Avenue N.W. North to TUC
18 Street N.W.	TUC North to North City Limit
34 Street N.W.	TUC North to North City Limit
34 Street N.W.	153 Avenue N.W. North to TUC
34 Street N.W.	TUC North to Sherwood Park Freeway
34 Street S.W.	South City Limit North to TUC
50 Street N.W.	TUC North to North City Limit
50 Street N.W.	112 Avenue N.W. North to TUC
50 Street N.W.	167 Avenue N.W. North to TUC*
50 Street N.W.	TUC North to 106 Avenue N.W.
50 Street S.W.	South City Limit North to TUC
66 Street N.W.	TUC North to North City Limit

\* Indicates Proposed Facility

**Bylaw 15469****Appendix B: Physical Description of Arterial Roadways**


---

66 Street N.W.	178 Avenue N.W. Northeast to North City Limit*
66 Street N.W.	118 Avenue N.W. North to TUC
66 Street N.W.	TUC North to Whitemud Drive N.W.
66 Street S.W.	South City Limit North to TUC
75 Street N.W.	Whitemud Drive N.W. North to 98 Avenue N.W.
80 Street N.W.	115 Avenue N.W. North to Fort Road N.W.
82 Street N.W.	Jasper Avenue N.W. North to TUC
83 Street N.W.	Argyll Road N.W. North to 90 Avenue N.W.
84 Street N.W.	98 Avenue N.W. North to 106 Avenue N.W.
85 Street N.W.	90 Avenue N.W. North to 98 Avenue N.W.
86 Street N.W.	Stadium Road N.W. North to Fort Road N.W.
91 Street N.W.	TUC North to 63 Avenue N.W.
91 Street S.W.	25 Avenue S.W. North to TUC
91 Street S.W.	South City Limit North to 25 Avenue S.W.
95 Street N.W.	101 Avenue N.W. North to 118 Avenue N.W.
97 Street N.W.	Jasper Avenue N.W. North to TUC
99 Street N.W.	34 Avenue N.W. North to Saskatchewan Drive N.W.
100 Street N.W.	MacDonald Drive N.W. North to 103A Avenue N.W.
101 Street S.W.	South City Limit Northeast to 91 Street S.W.*
102 Street N.W.	100 Avenue N.W. North to MacDonald Drive N.W.
104 Street N.W.	55 Avenue N.W. North to Saskatchewan Drive N.W.
104 Street N.W.	River Valley Road N.W. North to 97 Avenue N.W.
105 Street N.W.	River Valley Road N.W. North to 107 Avenue N.W.
106 Street N.W.	97 Avenue N.W. North to Jasper Avenue N.W.

\* Indicates Proposed Facility



**Bylaw 15469****Appendix B: Physical Description of Arterial Roadways**

106 Street N.W.	Kingsway N.W. North to 120 Avenue N.W.
107 Street N.W.	120 Avenue N.W. North to Yellowhead Trail N.W.
109 Street N.W. / High Level Bridge	61 Avenue N.W. North to Princess Elizabeth Avenue N.W.
111 Street N.W.	TUC North to 61 Avenue N.W.
111 Street S.W.	30 Avenue S.W. North to TUC
112 Street N.W.	82 Avenue N.W. North to 87 Avenue N.W.
112 Street N.W.	Castle Downs Road N.W. North to 176 Avenue N.W.
113 Street N.W.	61 Avenue N.W. North to 72 Avenue N.W.
113A Street N.W.	127 Avenue N.W. North to 153 Avenue N.W.
114 Street N.W.	72 Avenue N.W. North to 87 Avenue N.W.
116 Street N.W.	100 Avenue N.W. North to 108 Avenue N.W.
117 Street N.W.	106 Avenue N.W. North to 108 Avenue N.W.
119 Street N.W.	108 Avenue N.W. North to Kingsway N.W.
119 Street N.W.	23 Avenue N.W. North to Whitemud Drive N.W.
119 Street N.W.	Twin Brooks Way N.W. North to 23 Avenue N.W.*
119 Street N.W.	TUC North to Twin Brooks Way N.W.
121 Street N.W.	Kingsway N.W. North to Yellowhead Trail N.W.
122 Street N.W.	Whitemud Drive N.W. North to Fox Drive N.W.
124 Street N.W.	Jasper Avenue N.W. North to 118 Avenue N.W.
127 Street N.W.	TUC North to North City Limit
127 Street N.W.	118 Avenue N.W. North to TUC
127 Street S.W.	South City Limit North to TUC
127 Street N.W.	TUC Northwest to North City Limit*

\* Indicates Proposed Facility

**Bylaw 15469****Appendix B: Physical Description of Arterial Roadways**


---

141 Street S.W.	South City Limit North to Ellerslie Road S.W. (9 Avenue S.W.)
142 Street N.W.	87 Avenue N.W. North to Yellowhead Trail N.W.
142 Street N.W.	137 Avenue N.W. North to North City Limit
142 Street N.W.	137 Avenue N.W. North to TUC*
149 Street N.W.	Whitemud Drive N.W. North to 137 Avenue N.W.
156 Street N.W.	87 Avenue N.W. North to Mark Messier Trail N.W.
156 Street S.W.	North of 28 Avenue S.W. North to TUC
159 Street N.W.	South of Whitemud Drive N.W. North to 87 Avenue N.W.
163 Street N.W.	87 Avenue N.W. North to 107 Avenue N.W.
170 Street N.W.	Callingwood Road N.W. North to TUC
170 Street S.W.	South City Limit North to North of Windermere Boulevard S.W.
178 Street N.W.	Callingwood Road N.W. North to 118 Avenue
184 Street N.W.	100 Avenue N.W. North to TUC
184 Street S.W.	South City Limit North to Ellerslie Road (9 Avenue S.W.)
184 Street N.W.	TUC North to North City Limit
184 Street N.W.	23 Avenue N.W. North to TUC
199 Street S.W./N.W.	Quadrant Avenue North to North of 35 Avenue N.W.
199 Street N.W.	North of 35 Avenue N.W. North to Hammond Gate N.W.*
199 Street N.W.	Hammond Gate North to Guardian Road N.W.
207 Street S.W.	Ellerslie Road S.W. (9 Avenue S.W.) North to Quadrant Avenue
231 Street N.W.	Whitemud Drive N.W. North to Hwy 16

\* Indicates Proposed Facility

**Bylaw 15469****Appendix B: Physical Description of Arterial Roadways****3. NAMED ROADWAYS**

<b><u>ROADWAY</u></b>	<b><u>LIMITS</u></b>
Alex Taylor Road N.W.	Rowland Road N.W. North to Jasper Avenue N.W.
Allendale Road N.W.	104 Street N.W. Southwest to 106 Street N.W.
Argyll Road N.W.	Sherwood Park Freeway N.W. Southwest to 86 Street N.W.
Belgravia Road N.W.	113 Street N.W. West to Fox Drive N.W.
Bellamy Hill N.W.	97 Avenue N.W. North to MacDonald Drive N.W.
Calgary Trail N.W.	TUC North to 55 Avenue N.W.
Campbell Road N.W.	Mark Messier Trail N.W. Northeast to TUC
Callingwood Road N.W.	170 Street N.W. West to TUC
Castle Downs Road N.W.	153 Avenue N.W. Northeast to 97 Street N.W.
Connors Road N.W.	85 Street N.W. Northwest to Low Level Bridge
Ellerslie Road SW (9 Ave. SW)	City Limit West to 184 Street S.W.
Ellerslie Road SW (9 Ave. S.W.)	207 Street S.W. West to Winterburn Road S.W. (215 Street)
Fort Road N.W.	86 Street N.W. Northeast to 115 Avenue N.W.
Fort Road N.W.	80 Street N.W. Northeast to 137 Avenue N.W.
Fox Drive N.W.	Belgravia Road N.W. West to Whitemud Drive N.W.
Gateway Boulevard N.W.	TUC North to Saskatchewan Drive N.W.
Grierson Hill N.W.	Low Level Bridge Northeast to 95A Street N.W.
Groat Road N.W.	87 Avenue N.W. North to 118 Avenue N.W.
Guardian Road N.W.	199 Street N.W. North to Whitemud Drive N.W.
Heritage Valley Trail S.W.	South City Limit North to TUC *

\* Indicates Proposed Facility

**Bylaw 15469****Appendix B: Physical Description of Arterial Roadways**

Jasper Avenue N.W.	82 Street N.W. Southwest to 124 Street N.W.
James Mowatt Trail	South City Limit North to TUC *
Kingsway N.W.	101 Street N.W. Northwest to 121 Street N.W.
Lessard Road N.W.	Callingwood Road N.W. South/Southwest to TUC
Lessard Road N.W.	TUC Southwest to Winterburn Road (215 St.) N.W.*
Lewis Estates Boulevard N.W.	Whitemud Drive N.W. North to Suder Greens Drive N.W.
MacDonald Drive N.W.	100 Street N.W. West to 102 Street N.W.
Manning Drive N.W.	137 Avenue N.W. Northeast to TUC
Mark Messier Trail N.W.	137 Avenue N.W. Northwest to North City Limit
Mayfield Road N.W.	Stony Plain Road N.W. Northeast to 111 Avenue N.W.
McDougall Hill N.W.	Low Level Bridge North to MacDonald Drive N.W.
McDougall Hill N.W. / Rossdale Road N.W.	Low Level Bridge Southwest to 105 Street N.W.
Meadowlark Road N.W.	87 Avenue N.W. Northeast to 91A Avenue N.W.
Meridian Street (1 Street)	South City Limit North to 137 Avenue N.E.
Meridian Street (1 Street)	153 Avenue N.E. North to 195 Avenue N.E.
Meridian Street (1 Street)	Highway 15 North to North City Limit
Parsons Road N.W./S.W.	91 Street S.W. North to 34 Avenue N.W.
Parsons Road S.W.	South City Limit North to 25 Avenue S.W.*
Princess Elizabeth Ave. N.W	Kingsway N.W. Northeast to 101 Street N.W.
Quadrant Avenue	199 Street N.W. West to 207 Street S.W.
Queen Elizabeth Park Road NW	Saskatchewan Drive N.W. Northwest to Walterdale Hill Road N.W.
Rabbit Hill Road N.W.	TUC North/Northwest to Riverbend Road N.W.

\* Indicates Proposed Facility

**Bylaw 15469****Appendix B: Physical Description of Arterial Roadways**

Riverbend Road N.W.	Terwillegar Drive N.W. Northwest to 40 Avenue N.W.
River Valley Road N.W.	105 Street N.W. West to Groat Road N.W.
Roper Road N.W.	West of East City Limit West to 50 Street N.W.*
Roper Road N.W.	50 Street N.W. West to 86 Street N.W.
Rossdale Road N.W.	River Valley Road N.W. North to Bellamy Hill N.W.
Rowland Road N.W.	84 Street N.W. West to 95 Street N.W.
St. Albert Trail N.W.	118 Avenue N.W. Northwest to 137 Avenue N.W.
Saskatchewan Drive N.W.	99 Street N.W. West to 109 Street N.W.
Saskatchewan Drive N.W.	University Avenue N.W. North to 87 Avenue N.W.
Sherwood Park Freeway N.W.	East City Limit West to 71 Street N.W.
Stadium Road N.W.	86 Street N.W. Southwest to 92 Street N.W.
Stony Plain Road N.W.	121 Street N.W. West to West City Limit
Strathcona (Scona) Road N.W.	Saskatchewan Drive N.W. North to Connors Road N.W.
Suder Greens Drive N.W.	Webber Greens Drive N.W. Southwest to Breckenridge Drive N.W.
Suder Greens Drive N.W.	Breckenridge Drive N.W. West to Winterburn Road (215 St.) N.W.*
Terrace Road N.W.	101 Avenue N.W. Southwest to 98 Avenue N.W.
Terwillegar Drive N.W.	Whitemud Drive N.W. South to TUC
Terwillegar Drive N.W.	TUC Southwest to 170 Street N.W.
University Avenue N.W.	114 Street N.W. West to Saskatchewan Drive N.W.
Victoria Park Road N.W.	116 Street N.W. West to Groat Road N.W.
Victoria Trail N.W.	118 Avenue N.W. North to 153 Avenue N.W.
Victoria Trail N.W.	153 Avenue N.W. North to 160 Avenue N.W.*

\* Indicates Proposed Facility

**Bylaw 15469****Appendix B: Physical Description of Arterial Roadways**


---

Walterdale Hill Road N.W.	109 Street N.W. Northeast to River Valley Road N.W.
Wayne Gretzky Drive N.W.	98 Avenue N.W. North to Fort Road N.W.
Webber Greens Drive N.W.	TUC West to Breckenridge Drive N.W.
Webber Greens Drive N.W.	Breckenridge Drive N.W. West to 231 Street N.W.*
Whitemud Drive N.W.	East City Limit West to West City Limit
Windermere Boulevard S.W.	East of 156 Street S.W. West to Washburn Drive S.W.
Winterburn Road (215 St.)	South City Limit North to Hwy. 16
Winterburn Road (215 St.) NW	Hwy 16 North to 137 Avenue N.W.*
Yellowhead Trail N.W.	East City Limit West to TUC

\* Indicates Proposed Facility

**Bylaw 15469****Appendix C: Physical Description of Light Rail Transit**\* Northeast Extension to Gorman Industrial

From Clareview Station Northeasterly within CNR right-of-way to 153 Avenue N.W., then proceeding Northeasterly outside the CNR right-of-way to about 18 Street N.W. at the South boundary of the TUC, then proceeding Northward along 18 Street N.W., with grade separation of the future Anthony Henday Drive, then continuing to the North TUC boundary.

Northeast Line

From Clareview Station, proceeding Southwesterly within the CNR right-of-way to 96 Street N.W./105 Avenue N.W.

Underground Downtown Section

Underground alignment from 96 Street N.W./105 Avenue N.W. Southwesterly to Central Station at Jasper Avenue N.W./101 Street N.W., then Westward to Corona Station at Jasper Avenue N.W./108 Street N.W., then Southwesterly to 110 Street N.W., then Southward along 110 Street N.W. to Grandin Station at 110 Street N.W./98 Avenue N.W.

University Section

Underground alignment from Grandin Station at 110 Street N.W./98 Avenue N.W., Southward along 110 Street N.W. to North bank of North Saskatchewan River, then emerging from North Bank and crossing the North Saskatchewan River on Dudley B. Menzies Bridge, then underground from South bank of North Saskatchewan River Southwesterly to University Station at 113 Street N.W./89 Avenue N.W.

South Line

Underground alignment from University Station Southward along 114 Street N.W., emerging from the underground alignment to a surface alignment at a point South of 87 Avenue N.W., then Southward along 114 Street N.W., crossing 71 Avenue N.W. and continuing Southward to South Campus Station at approximately 115 Street N.W./66 Avenue N.W. From South Campus Station, Southward to 61 Avenue N.W., then Eastward along 61 Avenue N.W. to 111 Street N.W., then Southward along 111 Street N.W. to Century Park Station located at approximately 111 Street N.W./23 Avenue N.W.

\* South Extension to Heritage Valley SW

From Century Park Station Southward along 111 Street N.W., proceeding underground below 23 Avenue N.W., then emerging as surface alignment South of 23 Avenue N.W. on 111 Street N.W. and proceeding Southward along the west side of 111 Street N.W., crossing Blackmud Creek, then proceeding Southward to the Transportation Utility Corridor (TUC), then crossing over Anthony Henday Drive with a grade separation, then Southwesterly within the TUC along the South side of Anthony Henday Drive, then proceeding over 127 Street N.W., then surface alignment Southward,

**Bylaw 15469****Appendix C: Physical Description of Light Rail Transit**

West of 127 Street N.W. within Provincial lands, then Southeasterly between the future 20 Avenue S.W. and the future 30 Avenue S.W., then South to the city boundary West of 127 Street N.W.

(\* and \*\*) Downtown Section to N.A.I.T.

From Churchill Station underground alignment Northward to the LRT easement at approximately 99 Street N.W./105 Avenue N.W., then proceeding Westward emerging from the underground alignment to a surface alignment on the South side of 105 Avenue N.W. at approximately 102 Street N.W./105 Avenue N.W., then continuing Westward to 105 Street N.W., then proceeding Northward along 105 Street N.W. to about 108 Avenue N.W., then Northeasterly to 104 Street N.W. North of 108 Avenue N.W., then Northward along 104 Street N.W. to Kingsway N.W., then Northwesterly along Kingsway N.W. to 106 Street N.W./Kingsway N.W., then Northward along 106 Street N.W. to a point South of 106 Street N.W./Princess Elizabeth Avenue N.W., then crossing Princess Elizabeth Avenue N.W. to a point east of 109 Street N.W. near the South end of the NAIT campus.

\* West Line

Eastward from Lewis Estates Transit Centre along 87 Avenue N.W. to 159 Street N.W., then Northeasterly along Meadowlark Road to 156 Street N.W., then Northward along 156 Street N.W. to Stony Plain Road N.W., then Eastward along Stony Plain Road N.W./104 Avenue N.W. to 109 Street N.W.

\* Surface Downtown Section

From 109 Street N.W./104 Avenue N.W. along 104 Avenue N.W. to 107 Street N.W., then South on 107 Street N.W. to 102 Avenue N.W., then Eastward along 102 Avenue N.W. to approximately 95 Street N.W. Also from 107 Street N.W./102 Avenue N.W. Southward on 107 Street N.W. to 99 Avenue N.W., then West on 99 Avenue N.W. to 109 Street N.W.

\* Southeast Line

Northward from 66 Street N.W./31 Avenue N.W. along 66 Street N.W./75 Street N.W. to Wagner Road N.W., then Westward along Wagner Road N.W. to a point at approximately 79 Street N.W., then across Argyll Road N.W. via a grade separation to 83 Street N.W., then Northward along 83 Street N.W. to 90 Avenue N.W., then North along 85 Street N.W. to 95 Avenue N.W., then Westward along 95 Street N.W. to Connors Road N.W. to a point West of 96 Street N.W., then Northeasterly across the North Saskatchewan River near the existing pedestrian bridge to a point approximately at 95 Street N.W./102 Avenue N.W.

\* Indicates Proposed Facility

\*\* Indicates Facility under construction