

Bylaw 19251
A Bylaw to amend Bylaw 5988, as amended,
The Belvedere Station Area Redevelopment
Plan

WHEREAS pursuant to the authority granted to it, City Council, on September 24, 1980, passed Bylaw 5988, as amended, being a bylaw to adopt the Belvedere Station Area Redevelopment Plan Bylaw; and

WHEREAS from time to time City Council may find it desirable to amend the Belvedere Station Area Redevelopment Plan Bylaw; and;

WHEREAS an application was made to amend the Belvedere Station Area Redevelopment Plan Bylaw; and

WHEREAS the Municipal Council of the City of Edmonton now deems it in the public interest to amend the Belvedere Station Area Redevelopment Plan Bylaw; and

NOW THEREFORE after due compliance with the relevant provisions of the Municipal Government Act RSA 2000, ch. M-26, as amended, the Municipal Council of the City of Edmonton duly assembled enacts as follows:

1. That Bylaw 5988, as amended, the Belvedere Station Area Redevelopment Plan is hereby amended by:
 - a. deleting the sentence under "Action" in Section 3.3 Scale of Development and replacing with "Permissible locations for development by type and density are prescribed by the Zoning Bylaw.";
 - b. deleting "Figure 12 Housing Strategy" and replacing with "Figure 12 Housing Strategy" as shown on Schedule "A" of this bylaw;
 - c. deleting "Figure 13 Retail Strategy" and replacing with "Figure 13 Retail Strategy" as shown on Schedule "B" of this bylaw;

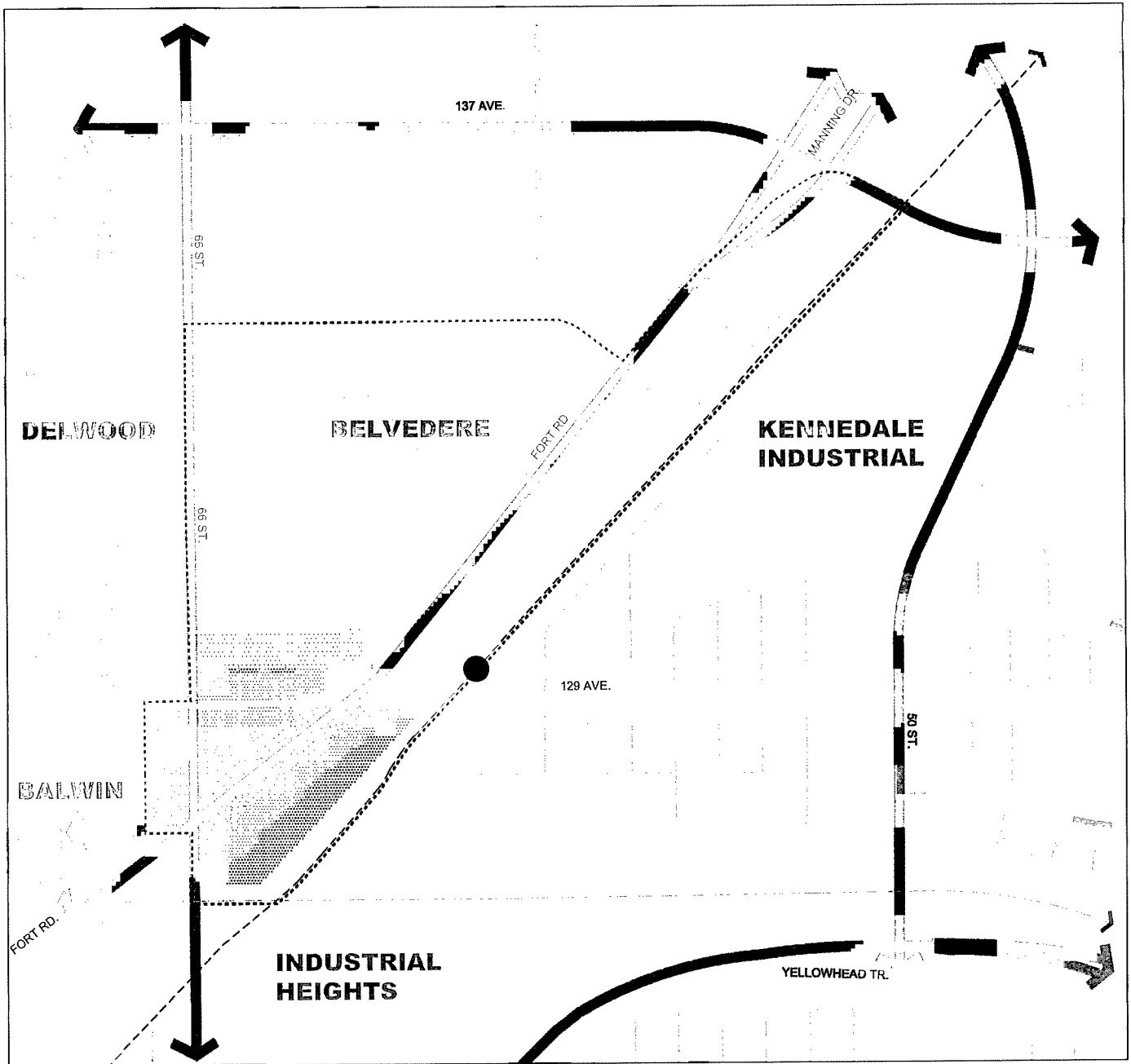
- d. deleting "Figure 14 Office Development Strategy" and replacing with "Figure 14 Office Development Strategy" as shown on Schedule "C" of this bylaw;
- e. deleting "Figure 15 Industrial Lands Redevelopment Strategy" and replacing with "Figure 15 Industrial Lands Redevelopment Strategy" as shown on Schedule "D" of this bylaw;
- f. deleting "Figure 16 Pedestrian Priority Zone" and replacing with "Figure 16 Pedestrian Priority Zone" as shown on Schedule "E" of this bylaw;
- g. deleting "Figure 17 Locations of LRT Grade Separations" and replacing with "Figure 17 Locations of LRT Grade Separations" as shown on Schedule "F" of this bylaw;
- h. deleting the first paragraph under Section 4 "Plan of Land Use Districts" and replacing it with "The type and distribution of land uses within the plan boundary are conceptually shown in Figures 12 through 15. These land uses are based on the Northeast Light Rail Transit Corridor Study (N.E.L.R.T.C.S.)" Council-approved recommendation and respond to the plan objectives outlined in the previous section.";
- i. deleting Section 6 in its entirety;
- j. deleting "Schedule B: Land Use Districts"; and
- k. deleting "Schedule C: Circulation Systems" and replacing with "Schedule C: Circulation Systems" as shown on Schedule "G" of this bylaw.

READ a first time this	1st	day of	September	, A. D. 2020;
READ a second time this	1st	day of	September	, A. D. 2020;
READ a third time this	1st	day of	September	, A. D. 2020;
SIGNED and PASSED this	1st	day of	September	, A. D. 2020.

THE CITY OF EDMONTON


MAYOR


CITY CLERK

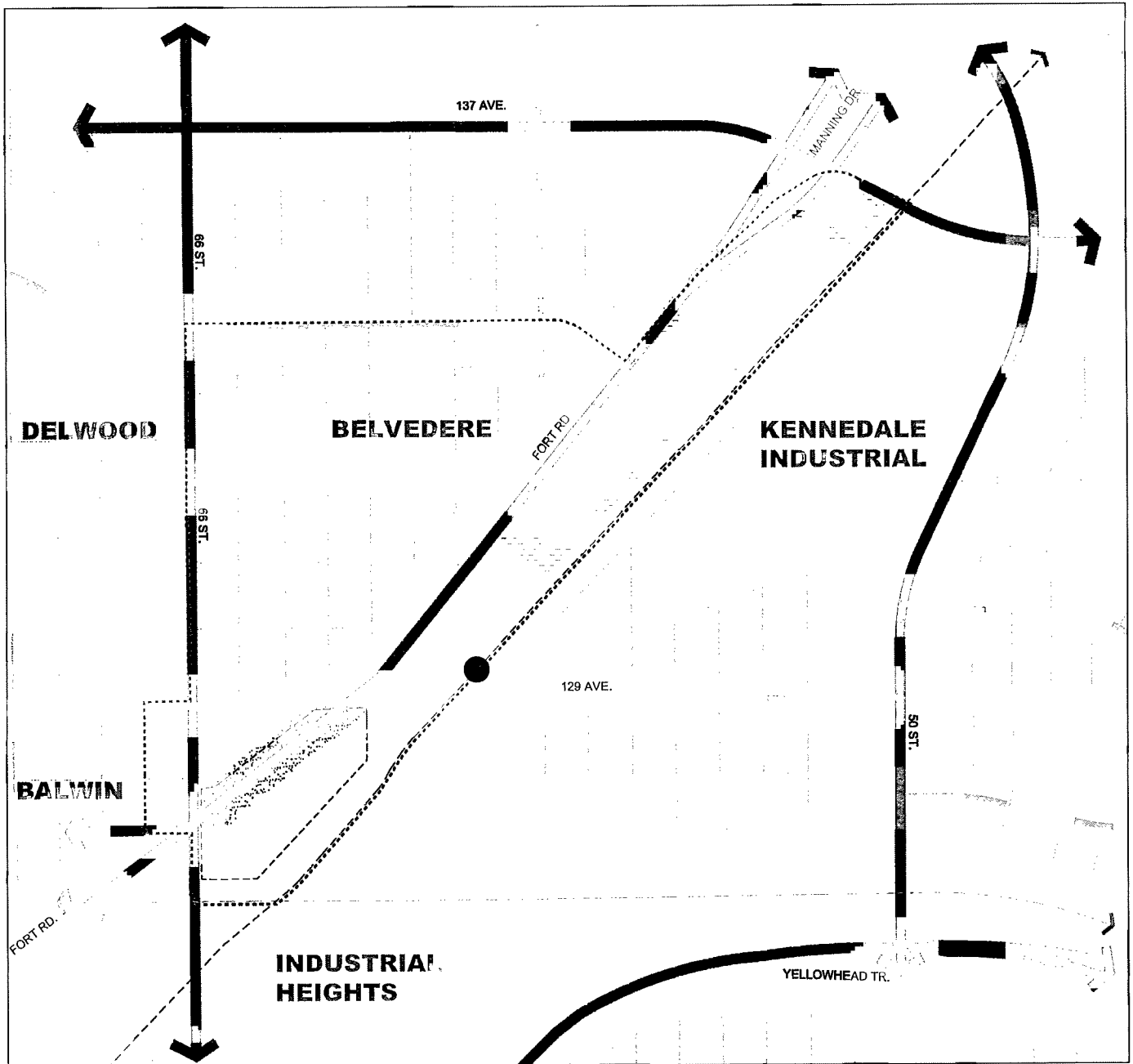


LEGEND

	A. R. P. BOUNDARY		CANADIAN NATIONAL RAILWAY
	L.R.T. STATION		MEDIUM TO HIGH DENSITY
	L.R.T. RIGHT-OF-WAY		MIXED-USE, MEDIUM TO HIGH DENSITY RESIDENTIAL DEVELOPMENT
	ARTERIAL ROAD SYSTEM		MEDIUM DENSITY
	COLLECTOR ROAD SYSTEM		STABLE COMMUNITY
	LOCAL ROAD SYSTEM		

Figure 12
Housing Strategy





LEGEND











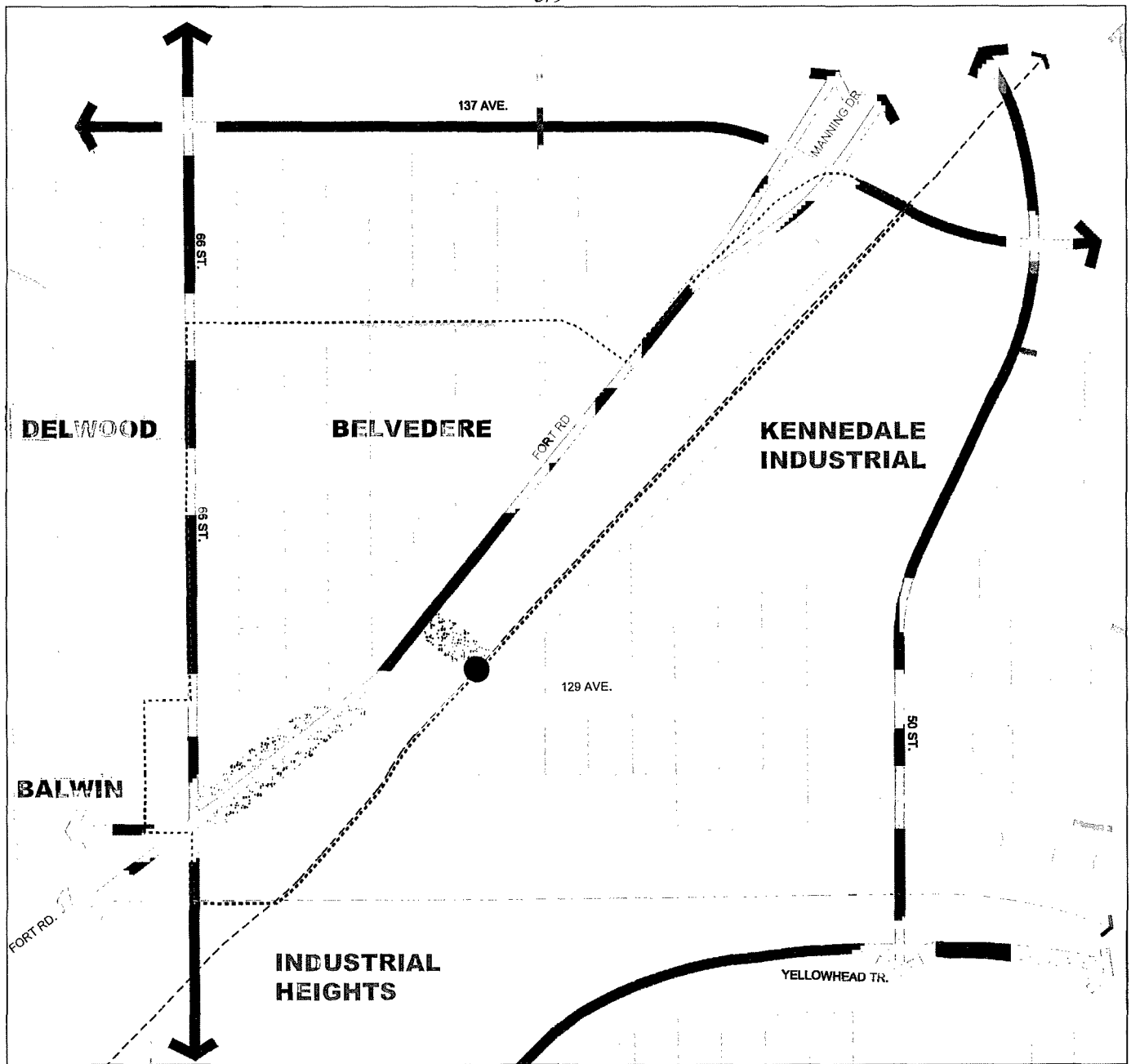
	A. R. P. BOUNDARY		CANADIAN NATIONAL RAILWAY
	L.R.T. STATION		FORT ROAD OLD TOWN URBAN DESIGN PLAN AREA
	L.R.T. RIGHT-OF-WAY		MIXED-USE COMMERCIAL/RESIDENTIAL AREA
	ARTERIAL ROAD SYSTEM		AUTO-ORIENTED RETAIL STRATEGY
	COLLECTOR ROAD SYSTEM		
	LOCAL ROAD SYSTEM		

Figure 13
Retail Strategy





LEGEND









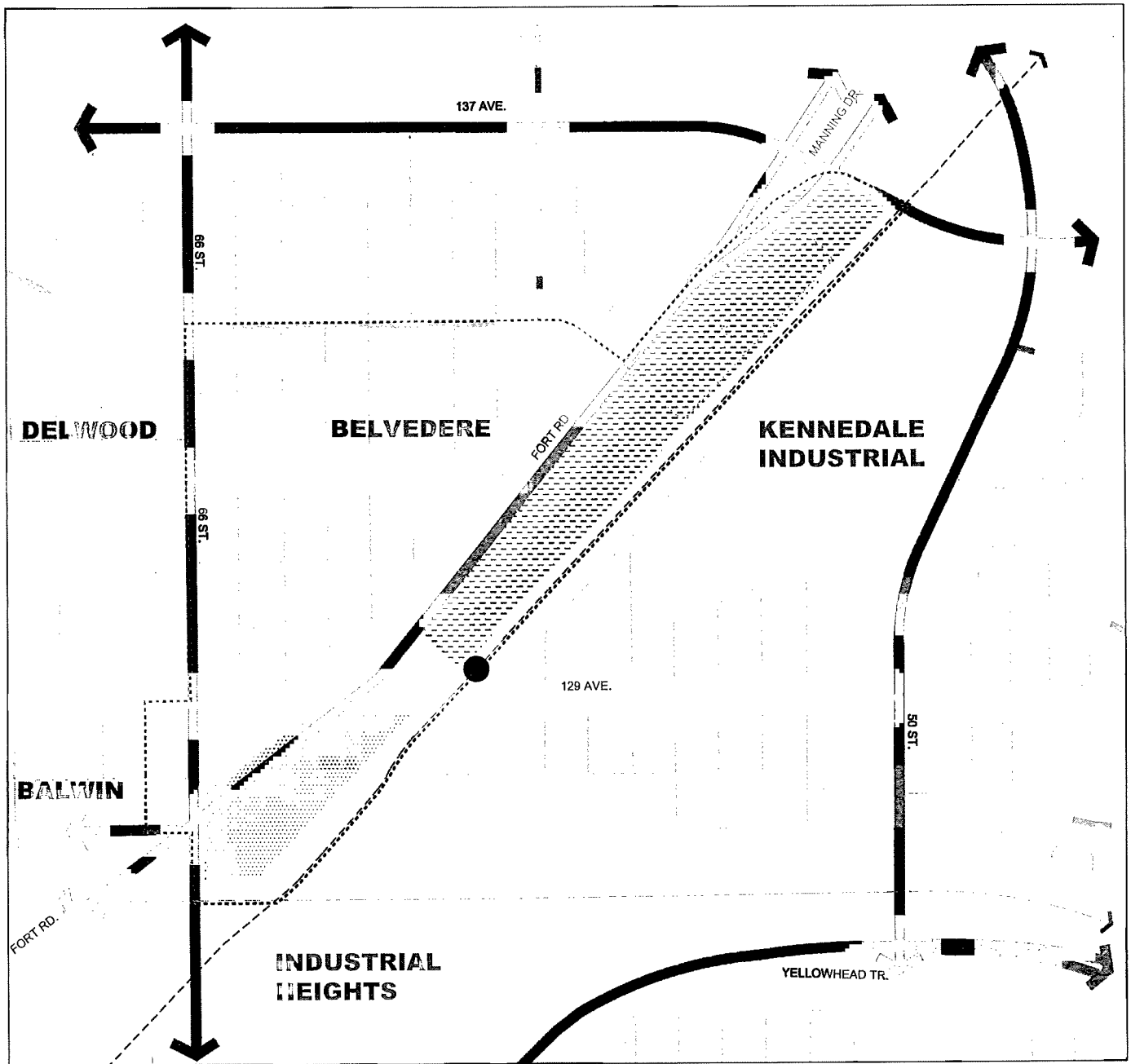
	A. R. P. BOUNDARY		CANADIAN NATIONAL RAILWAY
	L.R.T. STATION		POTENTIAL OFFICE AREAS
	L.R.T. RIGHT-OF-WAY		
	ARTERIAL ROAD SYSTEM		
	COLLECTOR ROAD SYSTEM		
	LOCAL ROAD SYSTEM		

Figure 14
Office Development
Strategy



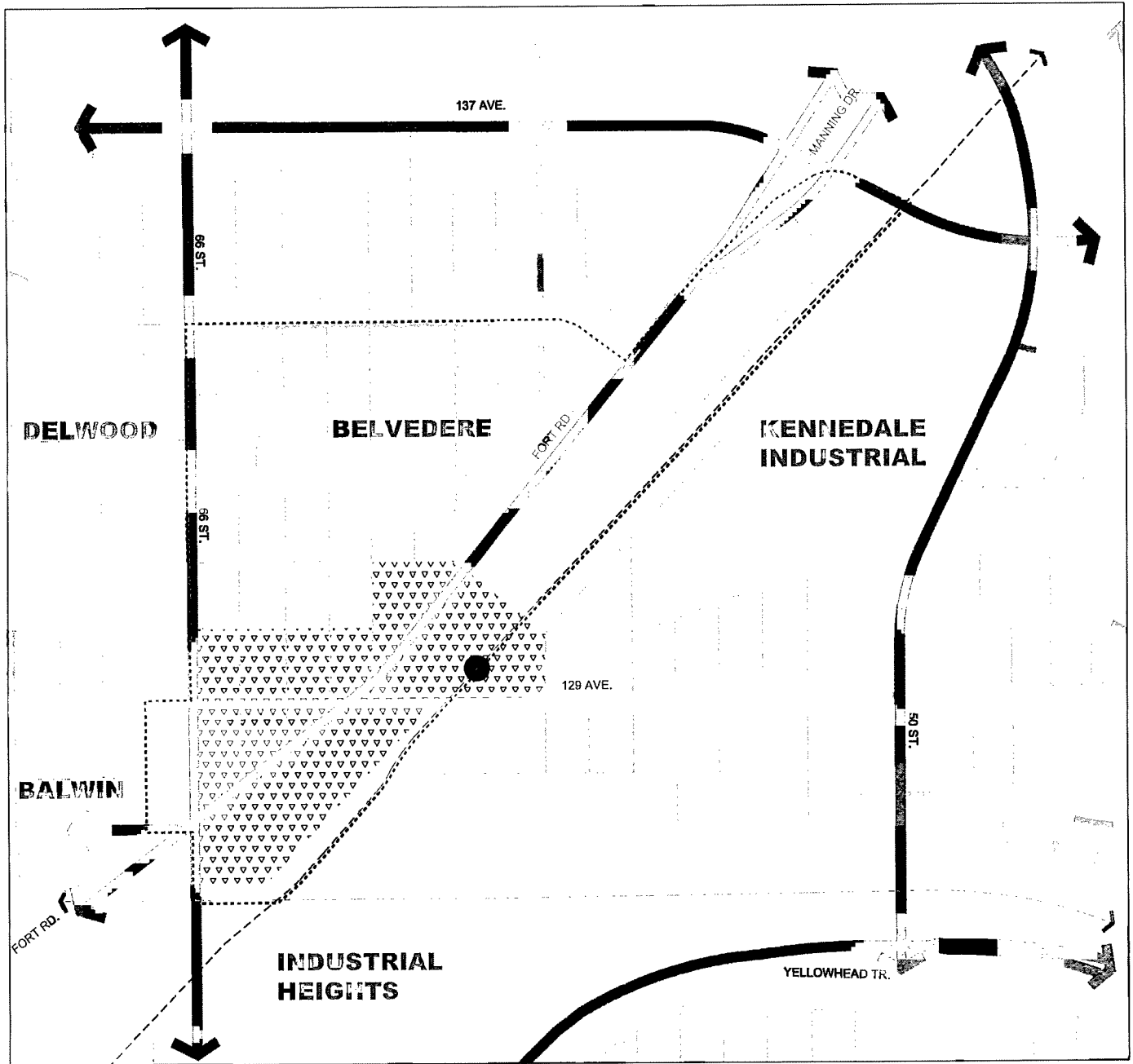


LEGEND

	A. R. P. BOUNDARY		CANADIAN NATIONAL RAILWAY
	L.R.T. STATION		MEDIUM TO HIGH DENSITY RESIDENTIAL DEVELOPMENT
	L.R.T. RIGHT-OF-WAY		COMMERCIAL PARK DEVELOPMENT
	ARTERIAL ROAD SYSTEM		
	COLLECTOR ROAD SYSTEM		
	LOCAL ROAD SYSTEM		

Figure 15
Industrial Lands
Redevelopment Strategy





LEGEND









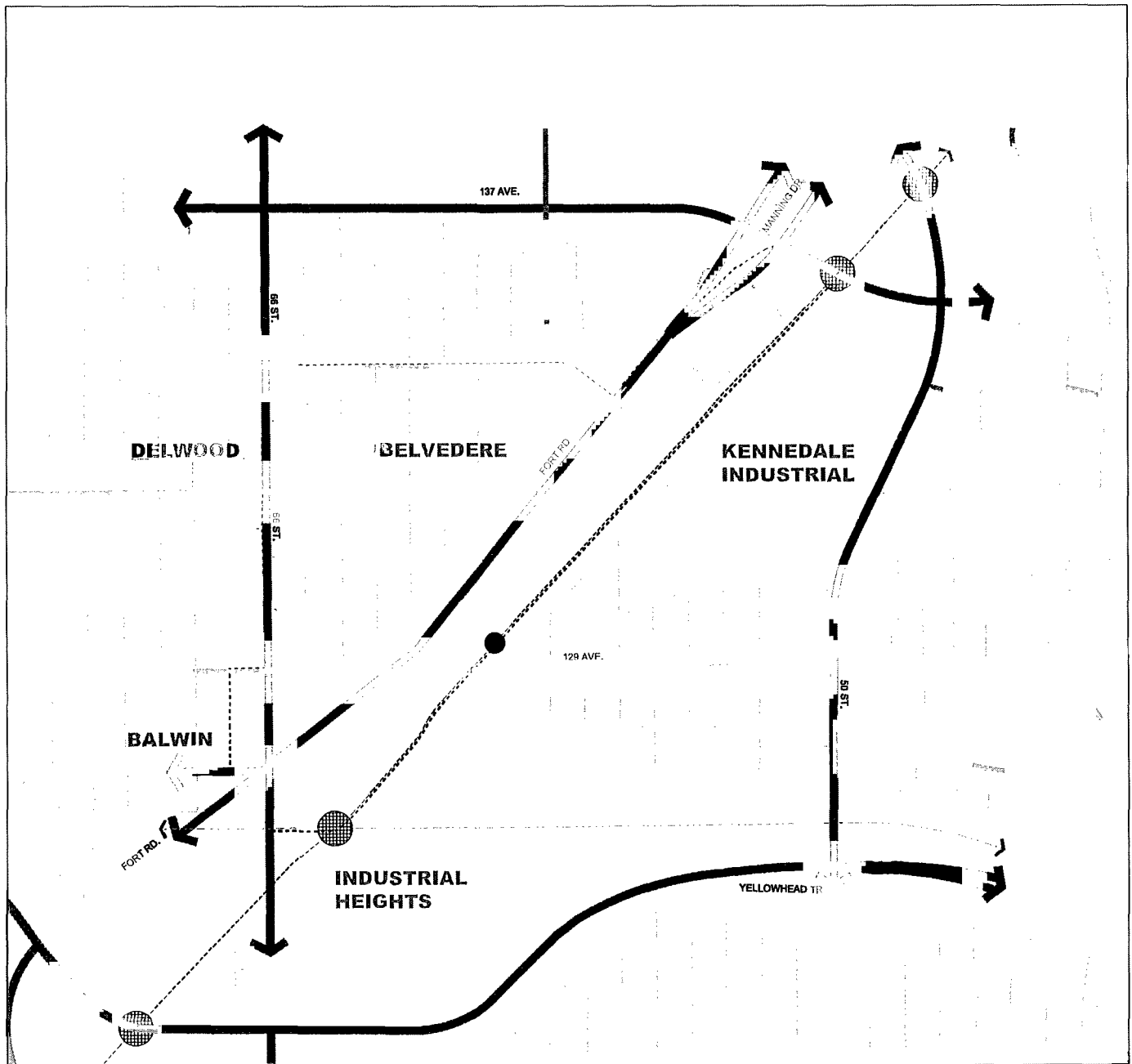
	A. R. P. BOUNDARY		CANADIAN NATIONAL RAILWAY
	L.R.T. STATION		PEDESTRIAN PRIORITY ZONE
	L.R.T. RIGHT-OF-WAY		
	ARTERIAL ROAD SYSTEM		
	COLLECTOR ROAD SYSTEM		
	LOCAL ROAD SYSTEM		

Figure 16
Pedestrian Priority Zone





LEGEND

..... A. R. P. BOUNDARY

● L.R.T. STATION

----- L.R.T. RIGHT-OF-WAY

———— ARTERIAL ROAD SYSTEM

———— COLLECTOR ROAD SYSTEM

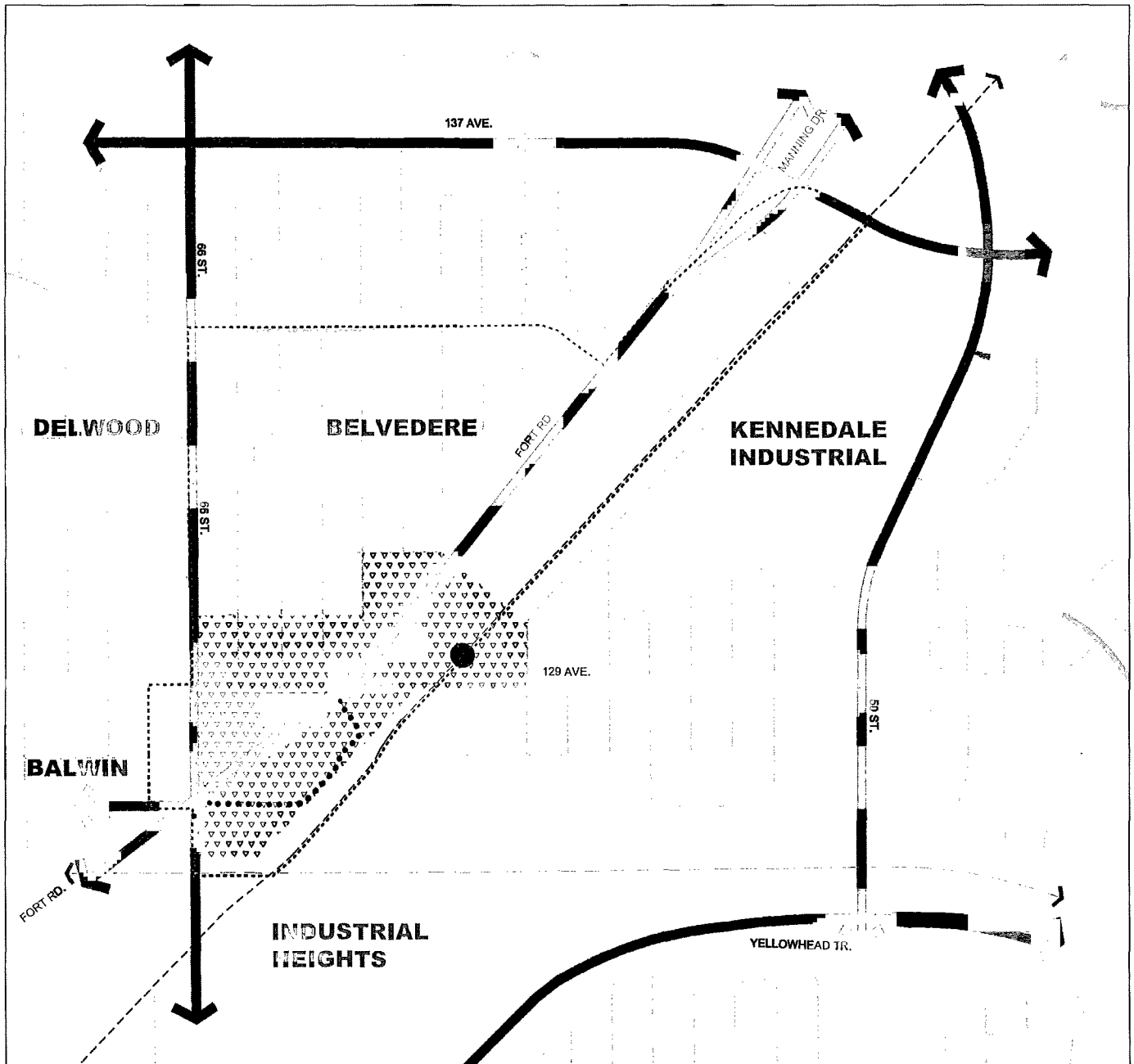
———— LOCAL ROAD SYSTEM

———— CANADIAN NATIONAL RAILWAY

⊗ GRADE SEPARATIONS

Figure 17
Locations of L.R.T. Grade Separations





Belvedere Station Area Redevelopment Plan, Bylaw No. 5988 Schedule C: Circulation System

