




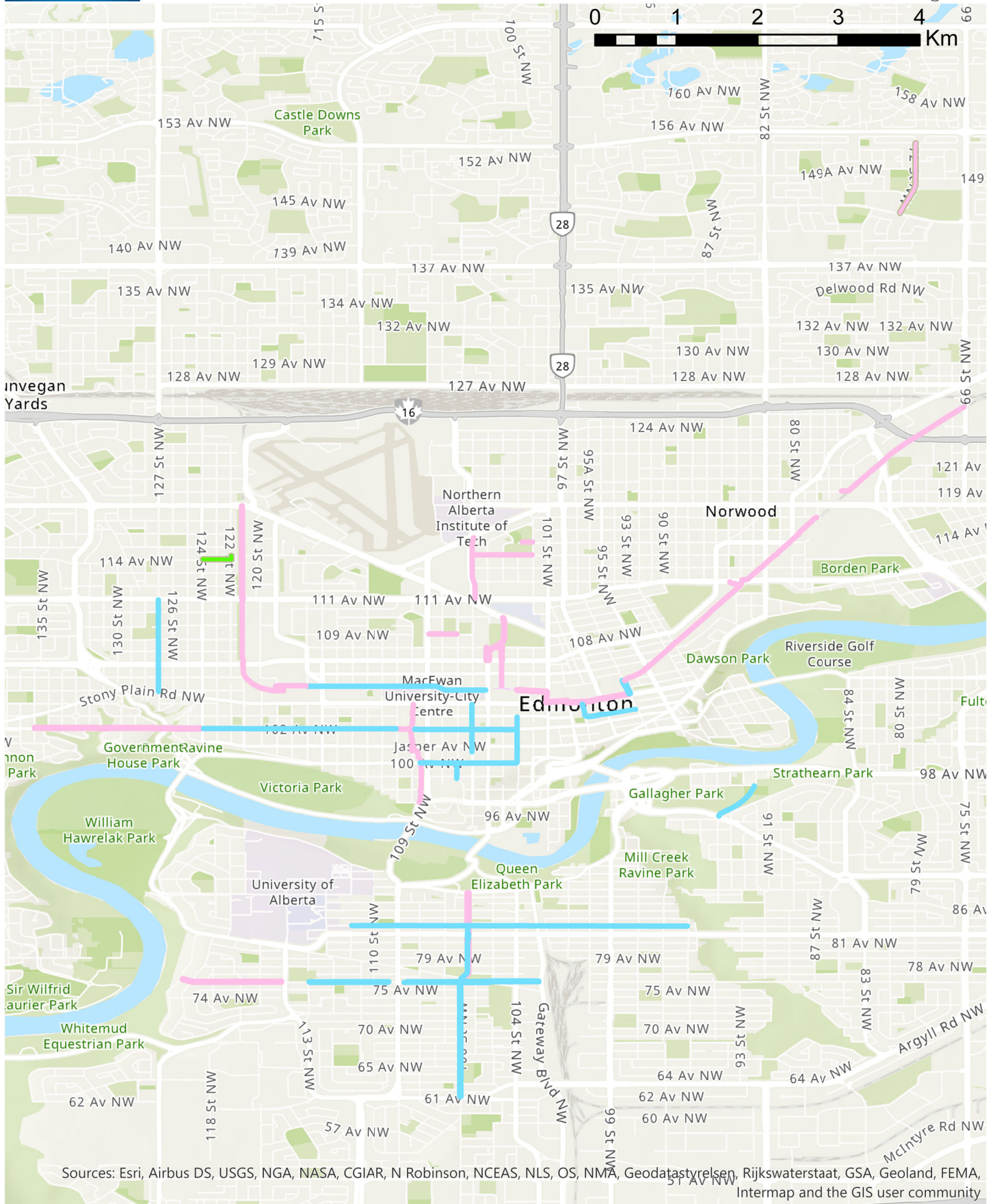
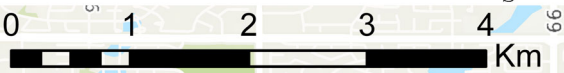
Proritized Bike Lanes for Snow & Ice Control

Winter 2018-2019 and 2019-2020



 SUP (Shared-Use-Path)-Total: 18.30 Km
 SUP Added to Priority 2019-2020 Inventory

 Protected Bike: 19.70 km
Total Prioritized: 38 km



Sources: Esri, Airbus DS, USGS, NGA, NASA, CGIAR, N Robinson, NCEAS, NLS, OS, NMA, Geodatastyrelsen, Rijkswaterstaat, GSA, Geoland, FEMA, Intermap and the GIS user community