


THE CITY OF EDMONTON BYLAW 18892
CITY OF EDMONTON WARD BOUNDARIES AND COUNCIL COMPOSITION
BYLAW Amendment No. 2


Edmonton City Council enacts:

1. Bylaw 15142, City of Edmonton Ward Boundaries and Council Composition Bylaw, is amended by this bylaw.
2. Schedule A is deleted and replaced with the attached Schedule A.

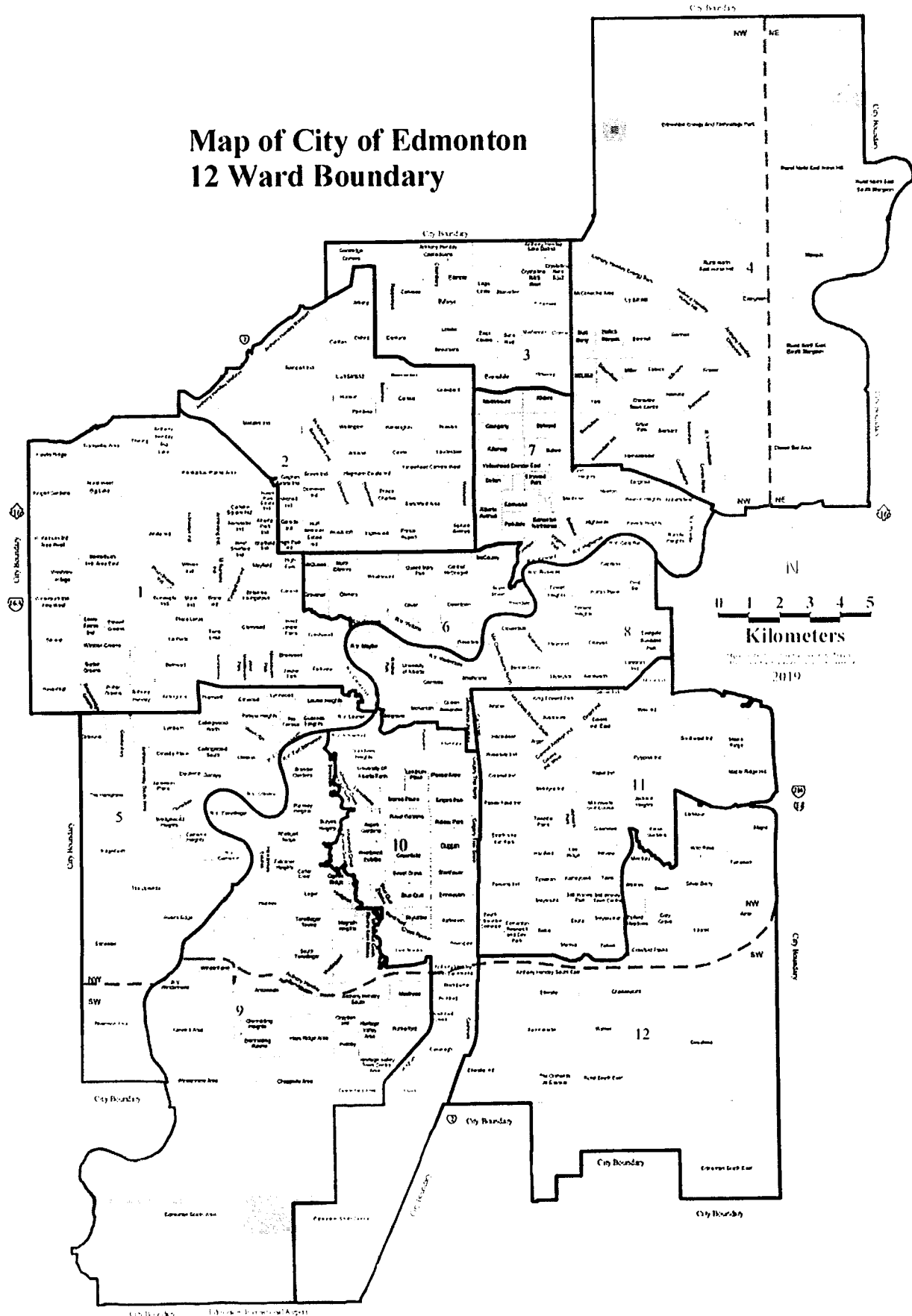
READ a first time this	18 th	day of	June	2019;
READ a second time this	27 th	day of	August	2019;
READ a third time this	27 th	day of	August	2019;
SIGNED AND PASSED this	27 th	day of	August	2019.

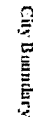
THE CITY OF EDMONTON


.....
MAYOR


.....
CITY CLERK

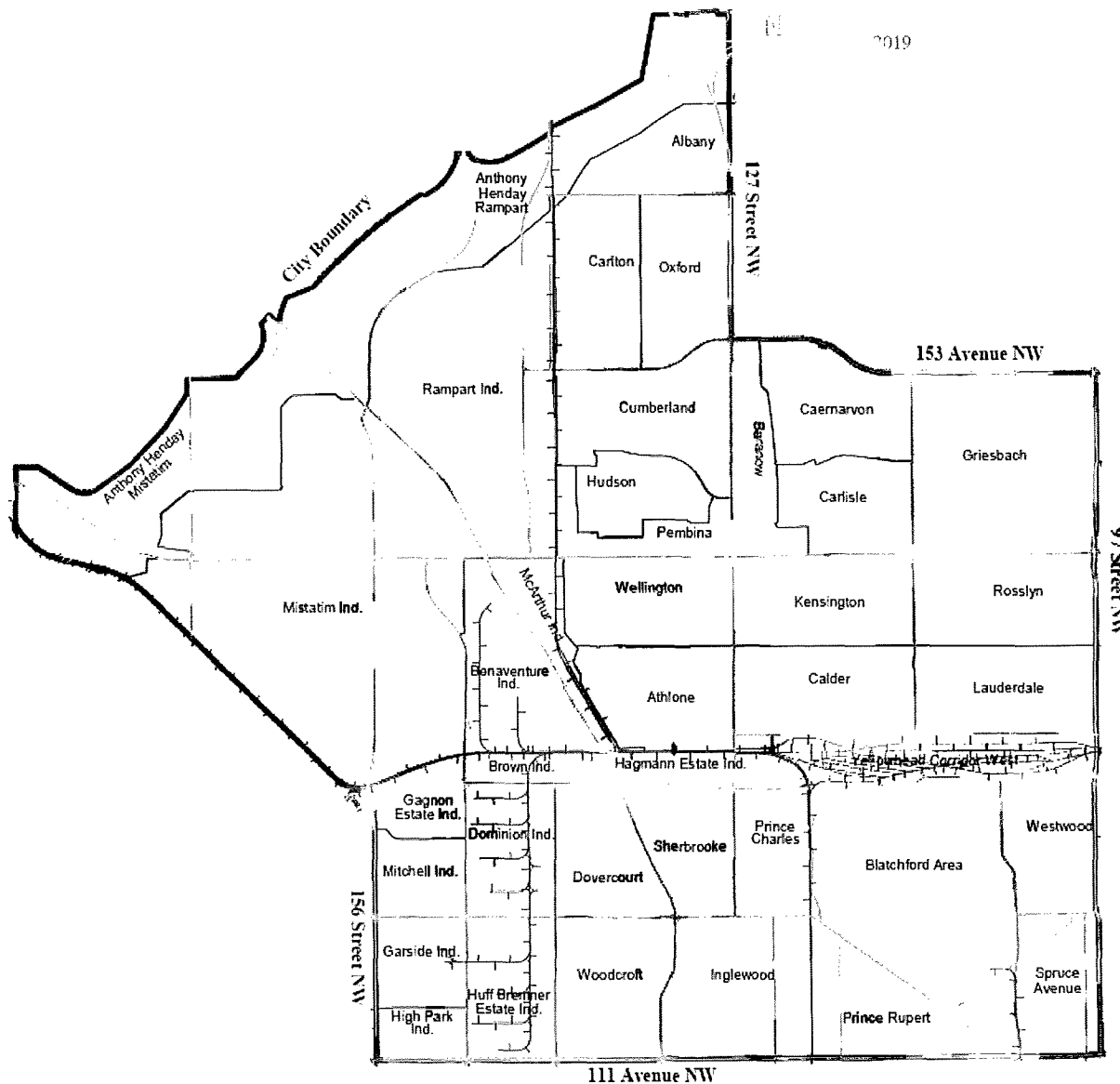
Map of City of Edmonton 12 Ward Boundary





Using the centerline of the Road Rights of Way commence at corner of City Boundary at the northeast corner of NE 24-52-26-4. Proceed easterly to intersection of Road Rights of Way closed portion of road allowance (199 Street NW) proceed south, east and north following boundary of closed road allowance boundary until intersection with Whitemud Drive NW. Proceed easterly along Whitemud Drive NW to intersection with 178 Street NW, northerly on 178 Street to intersection with 87 Avenue, easterly on 87 Avenue to 142 Street NW. Continue easterly on Buena Vista Road NW to Valleyview Crescent NW, northerly to 86 Avenue NW, easterly to 134 Street NW, south on 134 Street NW to the east south corner of Plan 8922228 Blk 6 Lot 3, follow westerly boundary of Plan 8922228, easterly, southerly, westerly, southerly to intersection with Buena Vista Road NW, easterly to northwest corner of Plan 1223199 Blk 1 Lot 1, east along north boundary of Plan 1223199 Blk 1 Lot 1 to North Saskatchewan River. Northerly along the North Saskatchewan River to the southeast corner of NW 36-52-25-4, north along east boundary to northeast corner of NW 36-52-25-4 to intersection with 135 Street NW, north on 135 Street NW to Ravine Drive NW, west on Ravine Drive NW to intersection with 101 Avenue NW. Continue to Southeast corner of Plan 9723890 Blk 7 Lot 7, west and northwest along boundary of Plan 9723890 Blk 7 Lots 7 thru 1 to Stony Plain Road NW, west on Stony Plain Road NW to 149 Street NW, north on 149 Street NW to 111 Avenue NW, west on 111 Avenue NW to 156 Street NW, north on 156 Street NW to Yellowhead Trail NW. Proceed to southwest corner of CNR rights of way, northwest along westerly boundary to the south boundary of CNR plan 6267R, east along south boundary of CNR plan 6267R to east boundary of CNR plan 9201S, north along east boundary of Plan 9201S to southwest corner of Plan 1213CL, northeast and then northwest along the curved boundary of Plan 1213CL to the intersection of CNR Plan 9201S, northwest along the easterly boundary of Plan 9201S to intersection with the City Boundary. Follow south, west, southwesterly, south and west along City Boundary to point of commencement.

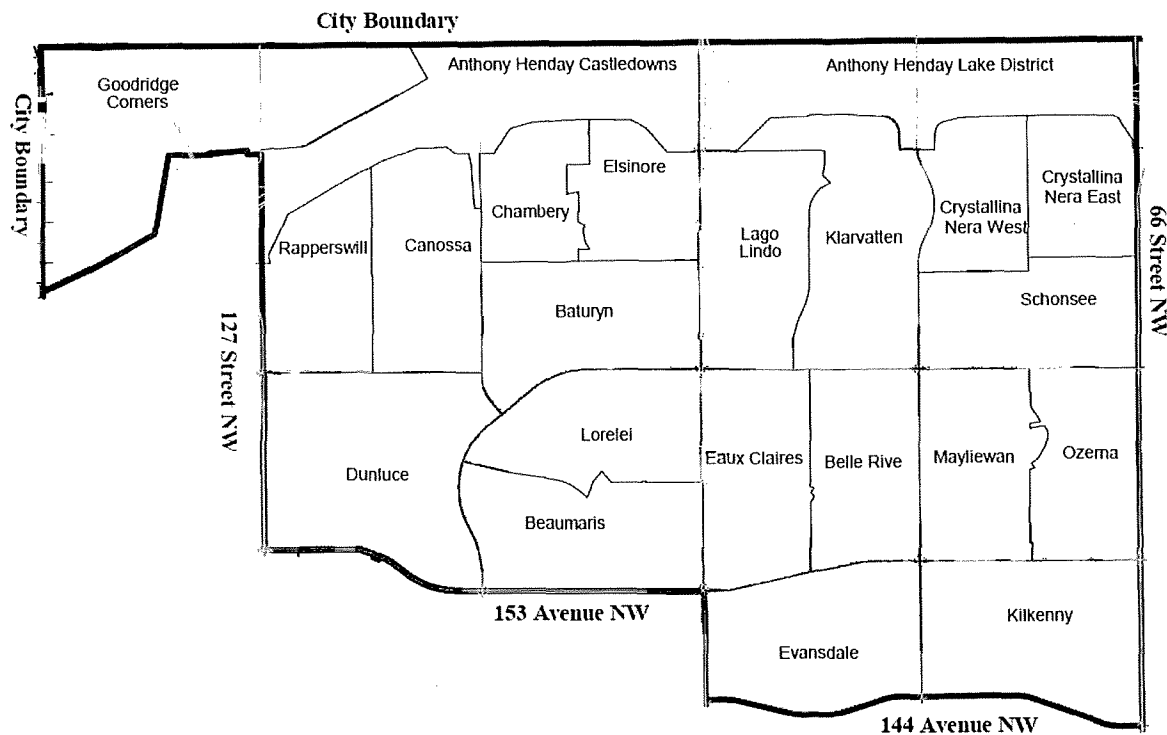
WARD 2



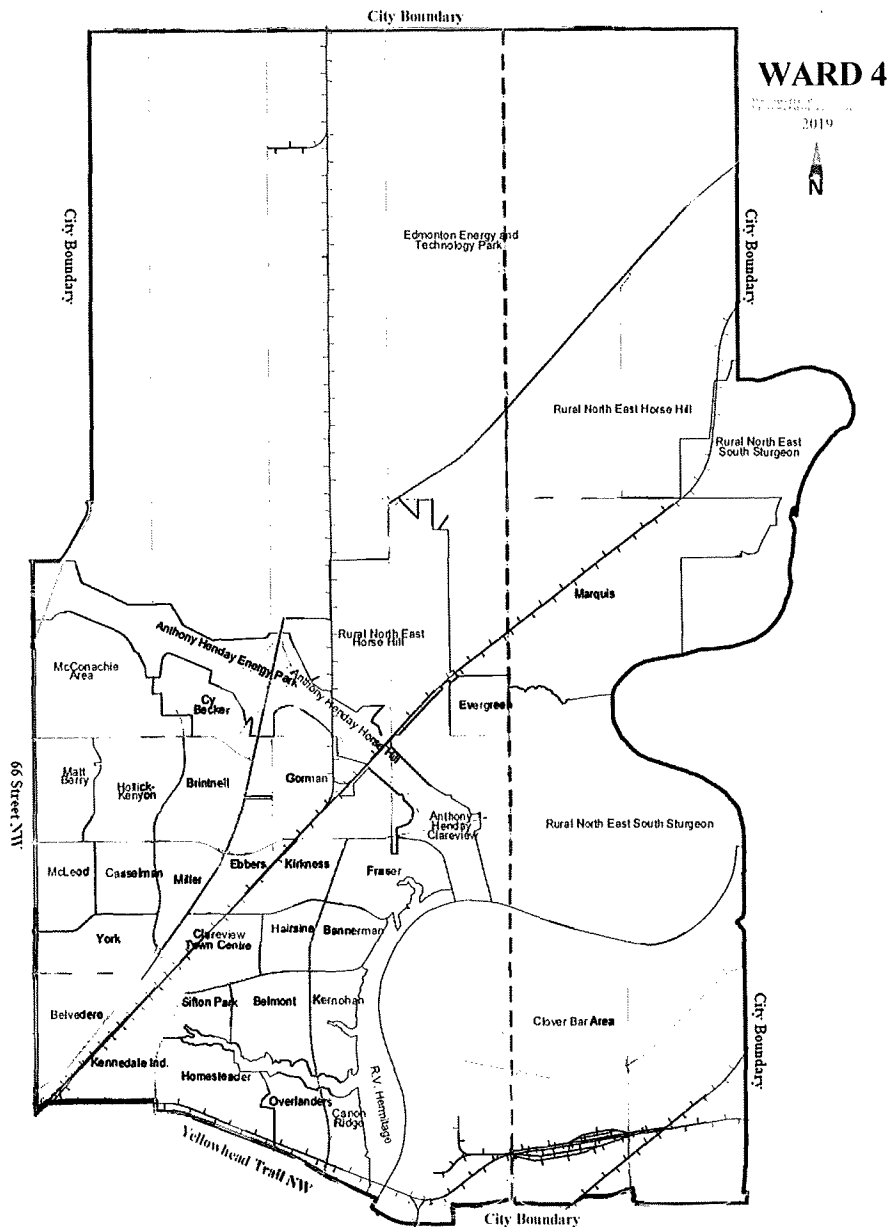
Using the centerline of the Road Rights of Way, Commence at the intersection of the City boundary and the north point of Plan 9201S Canadian National Railway. Proceed north on City boundary to the northwest corner of Plan 8821697. Follow the boundary of Right of Way Plan 8821697 to the west boundary of Road Plan 7720787. Continue north, west along north boundary of Road Plan 7720787 to the road right of way 170 Street NW. continue east, northeast, north, northeast along City boundary to the centerline of right of way Mark Messier Trail NW. Continue to follow City boundary long curved boundary of Right of Way Plan 882207, Right of way Plan 7521548 to northwest corner of boundary of Right of Way Plan 7721071. Proceed along south boundary of Right of Way Plan 7721071 continuing along the curved City boundary to the centerline of right of way of Campbell Road. Continue along City boundary east to intersection of the City boundary and the 142 Street NW road allowance east boundary. Follow south boundary of Plan 0223240 northwest to the south boundary of Plan 5780NY. Proceed east along south boundary of Plan 5780NY to centerline right of way 127 Street NW. Proceed south along centerline right of way 127 Street NW to intersection of 153 Avenue NW. Proceed east, southeast, east on centerline Right of Way 153 Avenue NW to centerline Right of Way 97 Street NW. Proceed south along centerline Right of Way 97 Street NW to intersection with centerline right of way 111 Avenue NW and proceed west along centerline right of way 111 Avenue NW to centerline right of way 156 Street NW. Continue north on centerline right of way 156 Street NW along west boundary Plan 4176CL to intersection with Yellowhead Trail and 128 Avenue NW. Excluding Plan 1213LC C.N.R. Extra R/w, Proceed along curved boundary northwest on 128 Avenue NW to point of commencement.

WARD 3

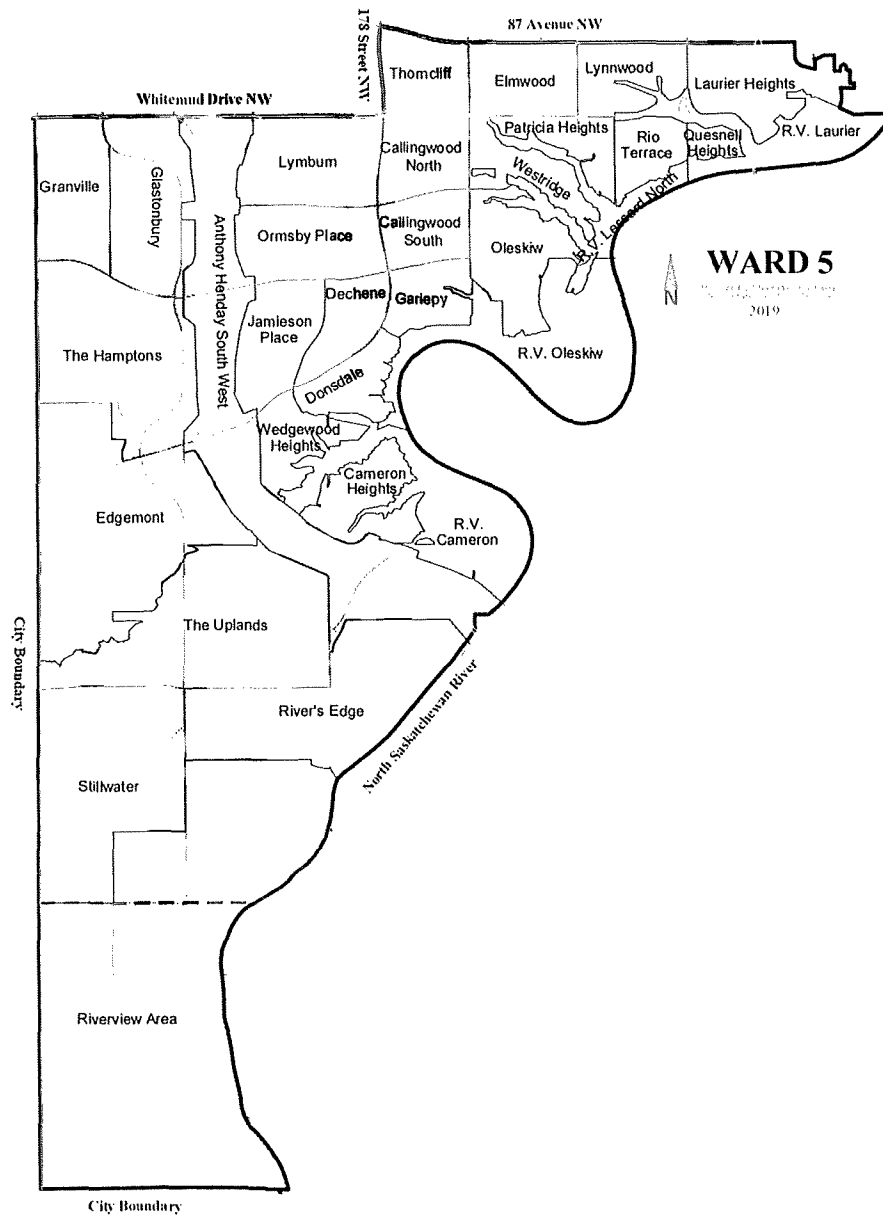
2010



Commence at the intersection of the City boundary and the 142 Street NW road allowance east boundary. Proceed north, east along the City boundary to the intersection of the centerline of right of way Range Road 242 at 66 Street NW. Proceed south along the centerline of 66 Street NW to the intersection of centerline of right of way 144 Avenue NW. Proceed along the curved right of way centerline west, northwest, west, southwest, west, northwest, west along 144 Avenue NW to the intersection with 97 Street NW. Proceed north along centerline of right of way 97 Street NW, west, northwest, west along curved boundary of 153 Avenue NW to the intersection with 127 Street NW. Continue northerly on centerline of right of way 127 Street NW to the southeast corner of Plan 5780NY. Proceed West along south boundary of Plan 5780NY, southwest along east boundary of Plan 0223240, Block 1, Lot 1. Follow boundary of Plan 0223240, Block 1, Lot 1 southwesterly to City Boundary to point of commencement.



Commence at the intersection of the City boundary and south boundary of the Yellowhead Trail NW rights of way. Proceed west along Yellowhead Trail NW to the intersection with 50 Street NW. North along 50 Street NW to the north boundary of Plan 4083CH. Proceed west, southwest along northern boundary of Plan 7720641 to intersection with 66 Street NW. north along 66 Street NW to intersection with centerline right of way range road 242. East along the north boundary of SW 11-54-24-4 to the northwest edge of Plan 1322333 also referred to as City boundary. Proceed following City boundary northeast, north, northwest, east, north to northwest corner of NE 35-54-24-4. Continue east along north City boundary to east boundary of Plan 1485PX Stockpile Site. Proceed south along City boundary, east at 211 Avenue NW. Continue along curved City boundary to point of commencement.

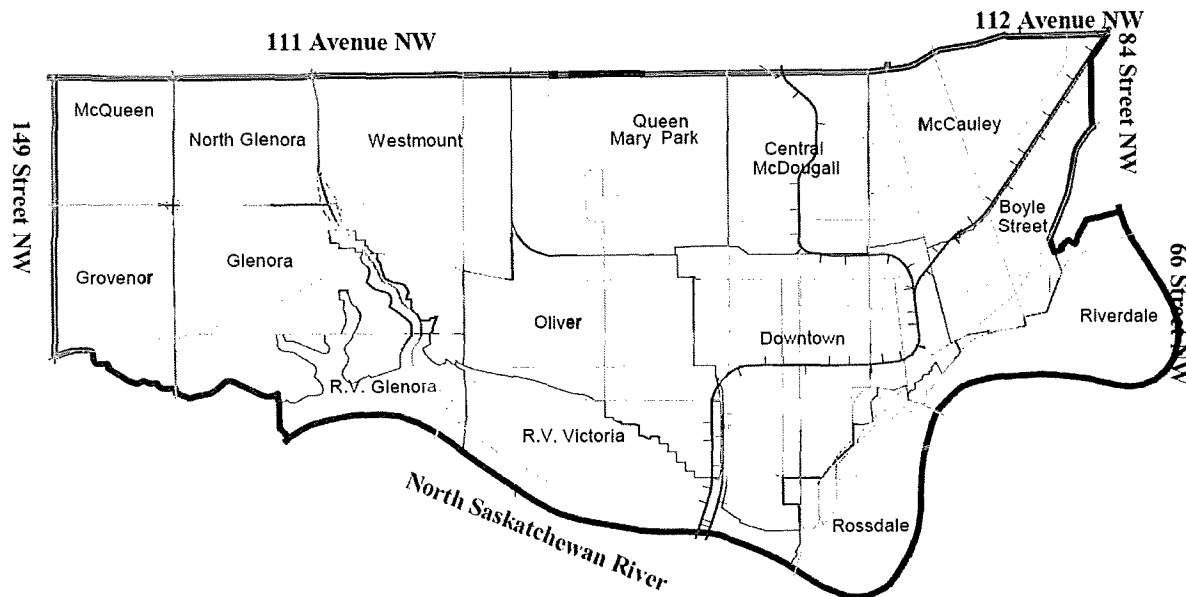


Using the centerline of the Road Rights of Way commence at corner of City Boundary at the southwest corner of 215 Street NW and Whitemud Drive NW. Proceed easterly to intersection with closed portion of road allowance (199 Street NW) proceed south, east and north following boundary of closed road allowance boundary until intersection with Whitemud Drive NW. Proceed easterly along Whitemud Drive NW to intersection with 178 Street NW, northerly on 178 Street to intersection with 87 Avenue, easterly on 87 Avenue to 142 Street NW. Continue easterly on Buena Vista Road NW to Valleyview Crescent NW, northeasterly on 86 Avenue NW, easterly to 134 Street NW, south on 134 Street NW to the northwest corner of Plan 2128MC, Block 3, Lot 13. Follow east to centerline of alley east boundary of Plan 8922228. Follow north, northeast, southeast, east s along southeast boundary Plan 8922228. Continue along boundary of Plan 8922228 to intersect with 81 Avenue NW. Continue to follow Plan 8922228 boundary east, south, west, south, west, south to intersection with Buena Vista Road NW, easterly to northwest corner of Plan 1223199, Block 1, Lot 1, east along north boundary of Plan 1223199 Blk 1 Lot 1 to North Saskatchewan River. Follow south, west, north along City Boundary to point of commencement.

WARD 6

N

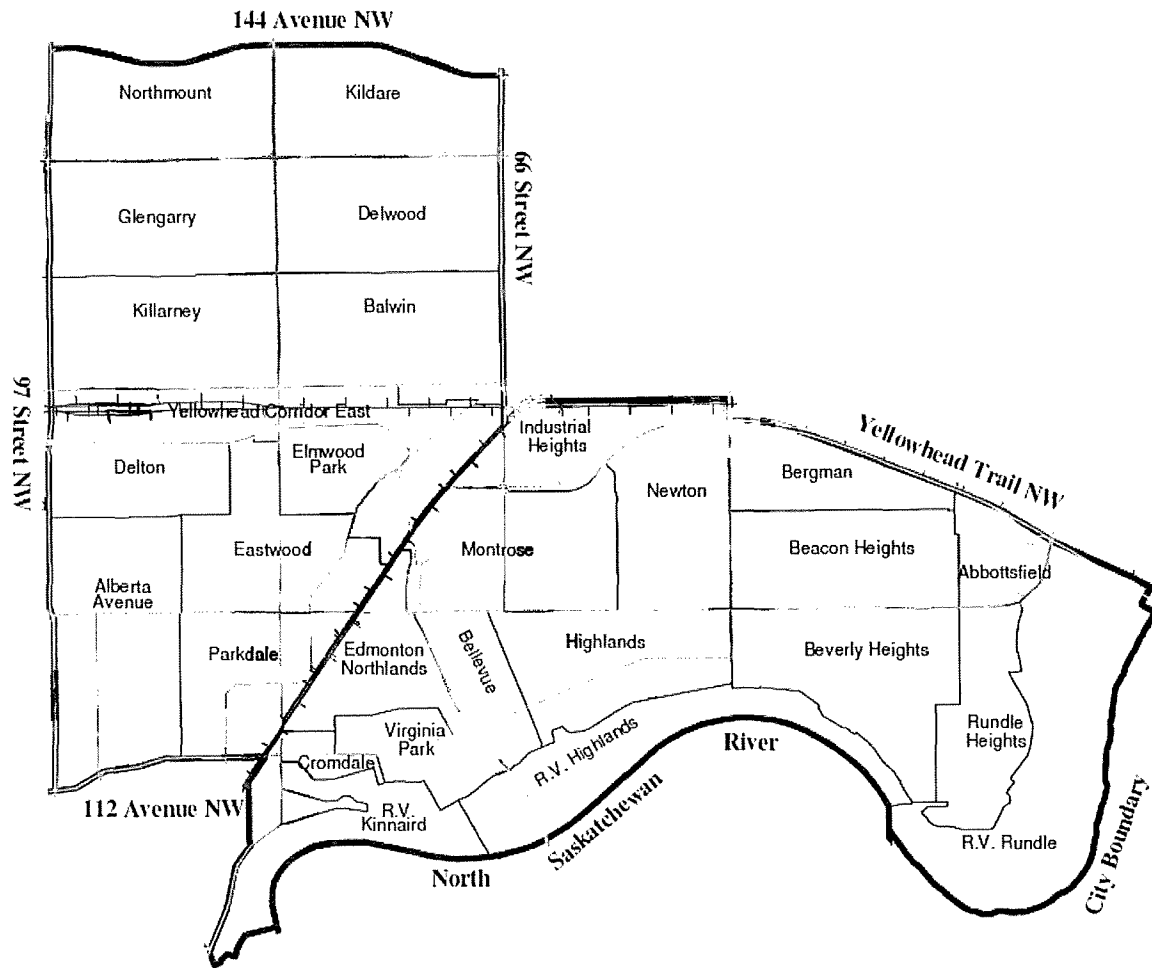
2019



Commence at boundary of North Saskatchewan River and southwest corner of Township River Lot (River Lot 2). Proceed north along east boundary of Plan SETT19 to intersection with southeast boundary of Plan 6878V. Follow centerline right of way 135 Street NW north to Ravine Drive NW. Continue west along curved centerline right of way of Ravine Drive NW to centerline right of way 146 Street NW. North along centerline right of way 146 Street NW to intersection with Stony Plain Road NW, west along curved centerline right of way Stony Plain Road NW to intersection with 149 Street NW. Proceed north along road allowance east boundary of 149 Street NW. East along centerline road right of way 111 Avenue NW to intersection with 112 Avenue NW. Continue along road right of way 112 Avenue NW to intersection with Plan 802286. Proceed southwest along railway right of way Plan 802286, south at intersection with 84 Street NW. southwest at intersection with road right of way Jasper Avenue NW. Follow curve of Jasper Avenue NW road right of way, south at intersection with 92 Street NW. Proceed northeasterly along south boundary of Plan 6214AF, Block S, Lot 4 to west boundary Plan 6214AF, continue north and follow south boundary of Plan 3828X, Block LOT A and LOT B. Follow boundary of Plan SETT20, Block RL20 southeast to centerline road right of way 103a Avenue NW and continue northeast on 103a Avenue NW to northeast boundary Plan 9824937. Proceed northeast, Plan 0120776 intersection with North Saskatchewan River. Follow curve of North Saskatchewan River south to point of commencement.

WARD 7

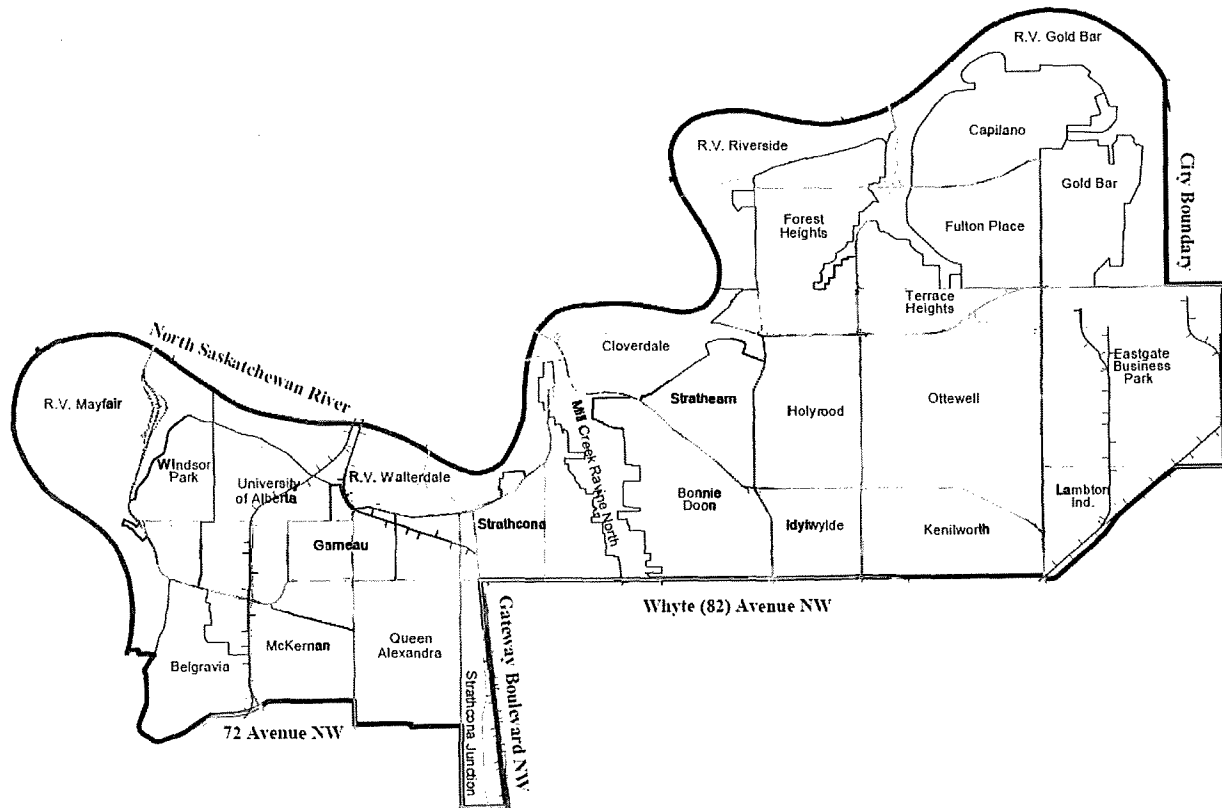
2019



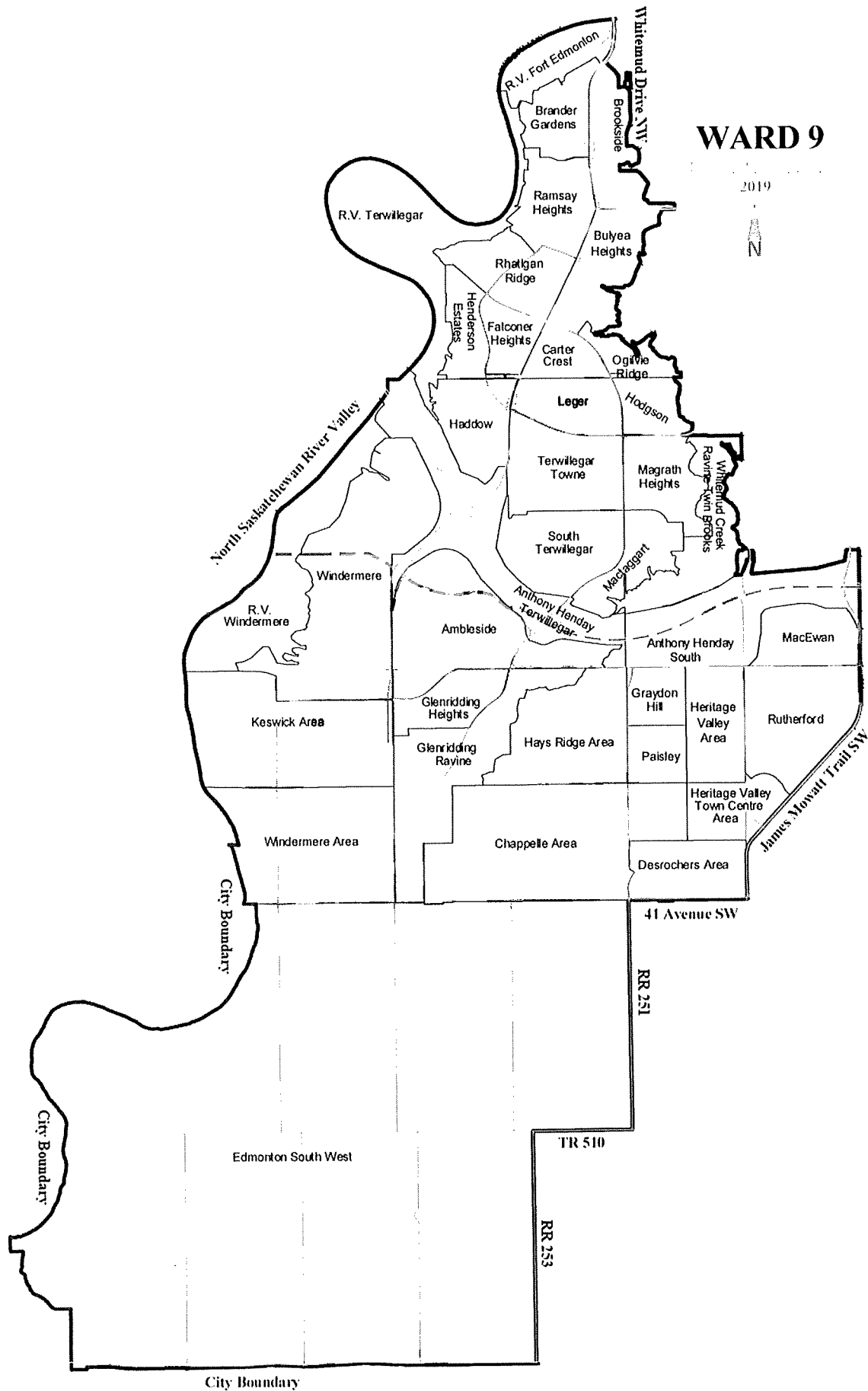
Commence at the intersection of the City boundary and south boundary of the Yellowhead Trail NW rights of way. Proceed west along Yellowhead Trail NW to the intersection with 50 Street NW, north along 50 Street NW to the north boundary of Plan 4083CH, west along northern boundary of 4083CH, southwest along north boundary of Plan 7720641 to intersection with 66 Street NW, north along 66 Street NW to intersection of 144 Avenue NW, west along curved boundary of 144 Avenue NW to intersection with 97 Street NW, south on 97 Street NW to intersection 111 Avenue NW, east on 111 Avenue NW to 90 Street NW, continue east along 112 Avenue NW to intersection with east boundary of CNR rights of way from the Edmonton Settlement Plan 19, southwesterly along the east boundary of rail rights of way to intersection with 84 Street NW, south along 84 Street NW to Jasper Avenue NW, southwesterly along Jasper Avenue NW to intersection with 92 Street NW, south along 92 Street NW to laneway north of 102A Avenue NW, east along laneway to intersection with boundary of Edmonton Settlement Plan River Lot 20, southeasterly along the southwest boundary to intersection with 103A Avenue NW, northeasterly along 103A Avenue NW to northwest corner of Plan 0120776 Blk 3 Lot 1, easterly along north boundary of Plan 0120776 Blk 3 Lot 1 to North Saskatchewan River. Continue northerly along the North Saskatchewan River to the intersection with the City boundary; proceed northerly along City boundary to point of commencement.

WARD 8

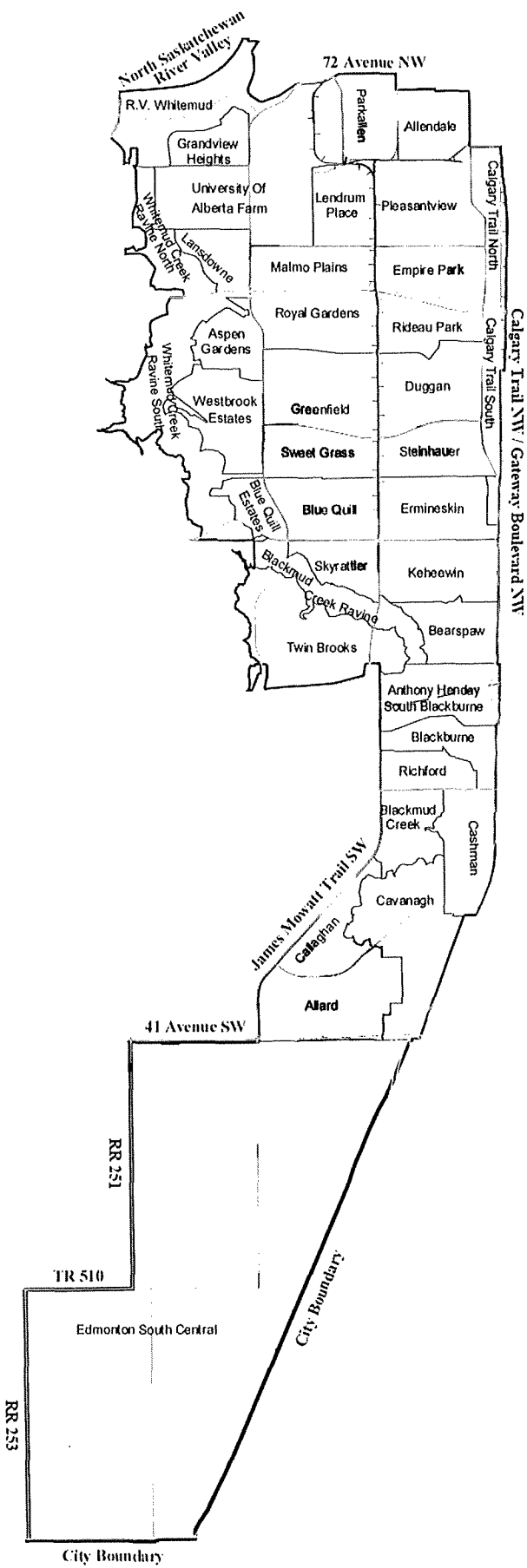
N 019



Using the centerline of the Road Rights of Way commence at corner of City Boundary at the intersection of 92 Avenue NW. Proceed northerly along the City boundary to the intersection of the North Saskatchewan River, curve westerly along the North Saskatchewan River to the centerline road right of way 76 Avenue NW. Proceed easterly along 76 Avenue boundary of road allowance to intersection with Saskatchewan Drive NW. Proceed south along Saskatchewan Drive NW, easterly along Saskatchewan Drive South NW, easterly along 71 Avenue NW, cross 113 Street NW and continue easterly along 72 Avenue NW to intersection with 109 Street NW. South along 109 Street to intersection of 70 Avenue, east along 70 Avenue NW, south on 106 Street NW, east along 70 Avenue NW to 104 Street NW. Southerly along 104 Street NW to 63 Avenue NW, easterly along 63 Avenue NW to west boundary of Rail Rights of Way Plan CE1 Blk RLY Lot 52, north along the west boundary of the Rail rights of way to intersection with 78 Avenue NW, north along Gateway Boulevard NW to the intersection of Whyte (82) Avenue NW, east on Whyte (82) Avenue NW to intersection with 50 Street NW, south on 50 Street NW, east on 82 Avenue NW to intersection of Morris Road NW, northeast on Morris Road NW to intersection with rail rights of way widening Plan 690EO, northeast along south boundary of Plan 690EO to intersection with 92 Avenue NW. Continue east on 92 Avenue NW to point of commencement.



Commencing at the City boundary along Hwy 19 and the intersection of Range road 253, proceed northerly along the road allowance centerline of Range road 253 to intersection rights of way centerline Township road 510. East along road allowance centerline Township road 510 to intersection rights of way centerline Range road 251. North along road allowance centerline Range road 251 to intersection of centerline 41 Avenue SW. Proceed east along centerline of 41 Avenue SW until intersection James Mowatt Trail SW. Proceed northerly along the rights of way centerline of James Mowatt Trail SW until the intersection with road right of way 9 Avenue NW. Proceed west along road right of way 9 Avenue NW to northwest corner boundary Plan 0824467, south along west boundary Plan 0824467 to northeast corner Plan 9420488, west along north boundary Plan 9420488, west on north boundary Plan 9323283 to intersect with road right of way 119 Street NW, Plan 0824467. Follow boundary of Plan 0824467 north, west, south, southwest, west to boundary of Plan 9924156. Continue along boundary east, south, west boundaries of Plan 9924156 until intersect with southeast corner of boundary Plan 9320774, east along Plan 9320774 boundary to southwest corner of SW 31-51-24-4, north to intersection with north boundary of Plan 5922MC. East along north boundary Plan 9221715, Lot 5PUL to southeast corner of Plan 9221715 Lot 2. Continue northwest along boundary of Plan 9221715, Lot 2 and Lot 1ER. Intersect with Plan 9925321, Block 38, Lot 191ER. Follow east boundary of Plan 9925321, Block 38, Lot 191ER to northwest corner Plan 9925321. Continue along east boundary of Plan 9822762, Block 38, Lot 39ER until intersecting with west boundary of NW 31-51-24-4. Proceed north on boundary NW 31-51-24-4, west Plan 9822762 to intersection with 23 Avenue NW at southwest corner SE 1-52-25-4. Follow centerline road right of way 23 Avenue NW northeast to the extension of the centerline of Plan 0923367 WALKWAY. Proceed north following centerline to the intersection with Hollands Landing rights of way centerline. North along Hollands Landing NW centerline bearing east to intersect centerline of Plan 0227535 WALKWAY. Continue northerly to intersection with south boundary of Powerline Rights of Way Plan 1225KS. Easterly along south boundary of Powerline Rights of Way to east boundary of NW 1-52-25-W4, north along east boundary to northeast corner. Proceed north along east boundary of Waterline Rights of Way plan 7520326 to northeast corner. Westerly along north boundary of Rights of Way Plan 7520326 to centerline of Plan 8821730 WALKWAY. Proceed northerly following WALKWAY centerline, continue following centerline of Plan 8821733 WALKWAY to intersection with north boundary of Ogilvie Boulevard rights of way. West along north boundary of Rights of Way to Southwest corner of Plan 8420432 Blk 115 Lot 1-PUL. Proceed northerly along southwesterly boundary of Plan 8821733 Blk 113 Lot 6 E.R. to southeast corner of Plan 8520432 Blk 116 Lot 6 P.U.L. Proceed north along east boundary of Lot 6 P.U.L. to south west corner of Lot 7 E.R., westerly along south boundary of Lot 7 E.R. to northwest corner. From adjoining corner of Plan 8621169 Blk 116 Lot 8 P.U.L. follow boundary south, west, north, northeasterly to northeast corner of Lot 8 P.U.L. North along the east boundary of Plan 8820462 WALKWAY, continue northerly along east boundary of Plan 8721565 WALKWAY, continue along south boundary of Plan 8621815 WALKWAY, continue northerly along east boundary of Plan 8820362 Blk 121B Lot 69 P.U.L. North along west boundary of Plan 22NY Blk F to southwest corner of Plan 8721177 Blk 1 Lot 1 E.R. east along south boundary of Lot 1 E.R. then north to northeast corner. Continue northerly along west boundary of Plan 22NY Parcel F to intersection with Whitemud Drive rights of way. Continue east along Whitemud Drive NW to east boundary of Plan 8822507 closed portion of rights of way, north along east boundary of closed rights of way to south boundary of Plan 4002MC Blk R. East along south boundary to southwest corner, north along west boundary to southeast corner Plan 996TR Blk 1 Lot 25B. Follow west, northwest, northeast along lot boundary to northeast corner, then follow north along west boundary of Plan 4002MC Blk R to southeast corner of Plan 2782NY Lot R. Proceed northwest, west and north along boundary of Lot R to centerline of 142 Street NW rights of way. North along 142 Street NW to intersection with 51 Avenue NW, east along 51 Avenue NW centerline to projection of northeast boundary of Plan 2782NY Lot B. Proceed south, northeast along north boundary of Lot B to intersection with west boundary of Plan 4002MC Blk R continue to northwest corner of Blk R. Continue west along centerline of 53 Avenue NW to intersection with 141 Street NW, north along 141 Street NW to south boundary of Plan 8922334, follow boundary of plan, east, north, west south to intersect with 60 Avenue NW. Continue west along 61 Avenue NW rights of way to lane east of 143 Street NW, north along lane rights of way centerline to southwest boundary of Plan 689RS Blk 11 Lot 27R. Northwesterly along the south boundary to intersection with Whitemud Drive NW. Northerly along the Whitemud Drive NW centerline to the centerline of the North Saskatchewan River. South along the North Saskatchewan River centerline to the south boundary of the City of Edmonton. East along south City boundary to point of commencement.



WARD 10

2019

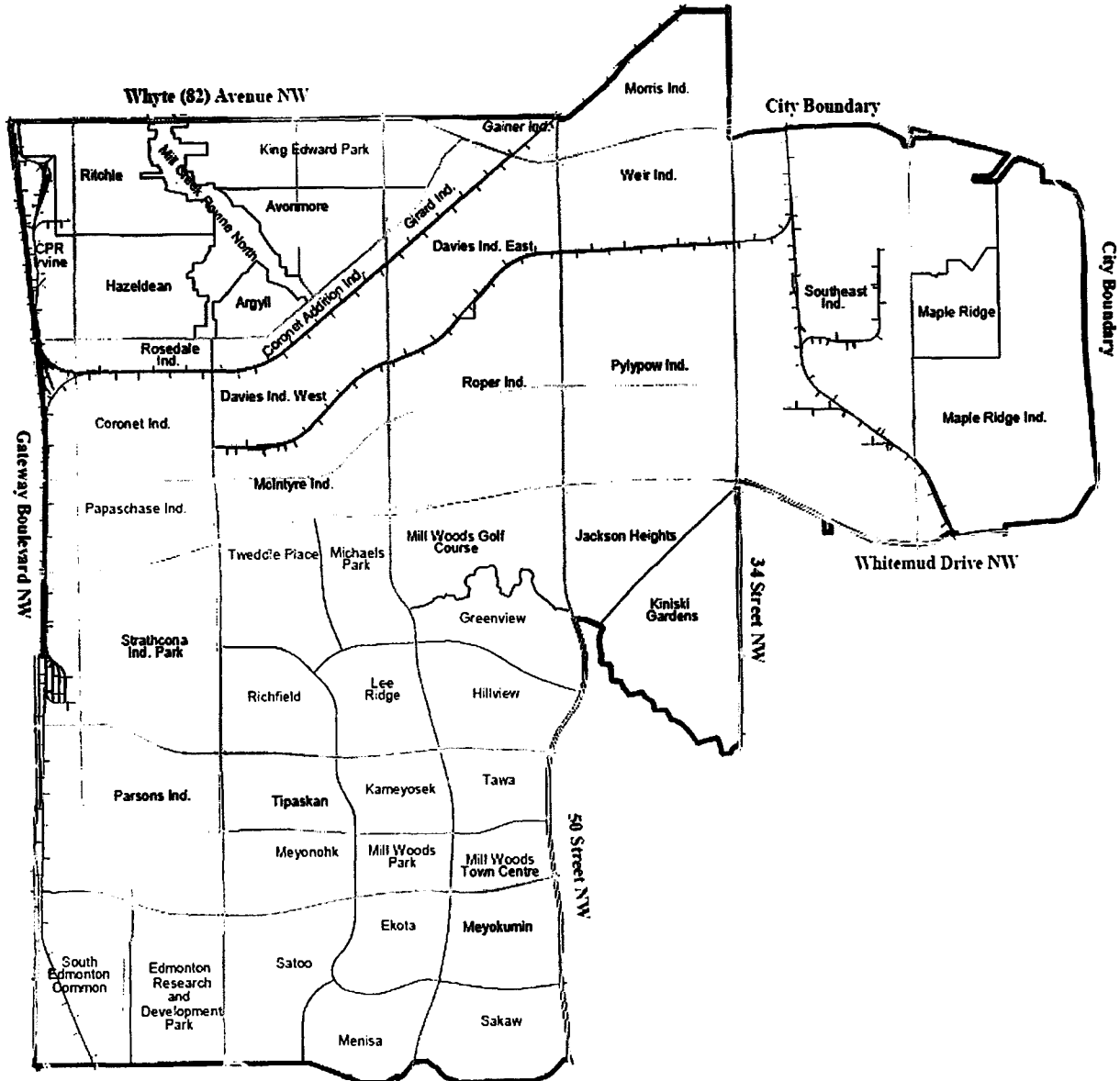
W

Commencing at the intersection of the City boundary along 41 Avenue SW and James Mowatt Trail SW proceed northerly along the rights of way centerline of James Mowatt Trail SW until the southwest boundary of the closed road allowance of OT-51-24-4. North along the west boundary of the closed road allowance (111 Street) and Plan 9423984 Blks G and F until intersection with 9 Avenue NW. West along 9 Avenue NW to intersection of the extension of the east boundary west boundary of Transportation and Utility Corridor Plan 8822409. Proceed southerly, westerly along the northern boundary of Plan 8822409 until the intersection of Plan 9924156. Follow the boundary of Plan 9924156 southerly, westerly, northerly and easterly until the intersection of the southeast corner of Plan 9320774 Lot A, east across closed road allowance to southwest corner of Plan 9221715 Lot 5PUL, north along west boundary of Lot 5PUL to northwest corner then east along the northern boundary to the northeast corner, proceed northwesterly along northern boundary of Plan 9221715 Lots 2 and 1ER to northwest corner. Proceed northwesterly along the centerline of the Plan 9925321 WALKWAY to intersection with Plan 9822762 WALKWAY. Proceed northerly along centerline of WALKWAY until intersection with Plan 9822762 Blk 38 Lot 41-MR follow along the westerly boundary of Plan 9822762 Blk 38 Lot 41-MR to the intersection with the Southwest corner of Plan 9724443 WALKWAY. North along the east boundary of Plan 9822762 Blk 38 Lot 39-ER to northeast corner. Proceed west along south boundary of closed road allowance to southwest corner of closure area, then follow road allowance centerline to intersection with 23 Avenue NW centerline. Follow 23 Avenue NW centerline northeast to the extension of the centerline of Plan 0923367 WALKWAY. Proceed north following centerline to the intersection with Hollands Landing rights of way centerline. North along Hollands Landing NW centerline bearing east to intersect centerline of Plan 0227535 WALKWAY. Continue northerly to intersection with south boundary of Powerline Rights of Way Plan 1225KS. Easterly along south boundary of Powerline Rights of Way to east boundary of NW 1-52-25-W4, north along east boundary to northeast corner. Proceed north along east boundary of Waterline Rights of Way plan 7520326 to northeast corner. Westerly along north boundary of Rights of Way Plan 7520326 to centerline of Plan 8821730 WALKWAY. Proceed northerly following WALKWAY centerline, continue following centerline of Plan 8821733 WALKWAY to intersection with north boundary of Ogilvie Boulevard rights of way. West along north boundary of Rights of Way to Southwest corner of Plan 8420432 Blk 115 Lot 1-PUL. Proceed northerly along southwesterly boundary of Plan 8821733 Blk 113 Lot 6 E.R. to southeast corner of Plan 8520432 Blk 116 Lot 6 P.U.L. Proceed north along east boundary of Lot 6 P.U.L. to south west corner of Lot 7 E.R., westerly along south boundary of Lot 7 E.R. to northwest corner. From adjoining corner of Plan 8621169 Blk 116 Lot 8 P.U.L. follow boundary south, west, north, northeasterly to northeast corner of Lot 8 P.U.L. North along the east boundary of Plan 8820462 WALKWAY, continue northerly along east boundary of Plan 8721565 WALKWAY, continue along south boundary of Plan 8621815 WALKWAY, continue northerly along east boundary of Plan 8820362 Blk 121B Lot 69 P.U.L. North along west boundary of Plan 22NY Blk F to southwest corner of Plan 8721177 Blk 1 Lot 1 E.R. east along south boundary of Lot 1 E.R. then north to northeast corner. Continue northerly along west boundary of Plan 22NY Parcel F to intersection with Whitemud Drive rights of way. Continue east along Whitemud Drive NW to east boundary of Plan 8822507 closed portion of rights of way, north along east boundary of closed rights of way to south boundary of Plan 4002MC Blk R. East along south boundary to southwest corner, north along west boundary to southeast corner Plan 996TR Blk 1 Lot 25B. Follow west, northwest, northeast along lot boundary to northeast corner, then follow north along west boundary of Plan 4002MC Blk R to southeast corner of Plan 2782NY Lot R. Proceed northwest, west and north along boundary of Lot R to centerline of 142 Street NW rights of way. North along 142 Street NW to intersection with 51 Avenue NW, east along 51 Avenue NW centerline to projection of northeast boundary of Plan 2782NY Lot B. Proceed south, northeast along north boundary of Lot B to intersection with west boundary of Plan 4002MC Blk R continue to northwest corner of Blk R. Continue west along centerline of 53 Avenue NW to intersection with 141 Street NW, north along 141 Street NW to south boundary of Plan 8922334, follow boundary of plan, east, north, west south to intersect with 60 Avenue NW. Continue west along 61 Avenue NW rights of way to lane east of 143 Street NW, north along lane rights of way centerline to southwest boundary of Plan 689RS Blk 11 Lot 27R. Northwesterly along the south boundary to intersection with Whitemud Drive NW. Northerly along the Whitemud Drive NW centerline to the centerline of the North Saskatchewan River. Proceed northerly along North Saskatchewan River to the northern boundary of closed road allowance adjacent to SW 30 52 24 4. Proceed easterly along northern boundary of road allowance to intersection with Saskatchewan Drive NW. Proceed south along Saskatchewan Drive NW, easterly along Saskatchewan Drive South NW, easterly along 71 Avenue NW, cross 113 Street NW and continue easterly along 72 Avenue NW to intersection with 109 Street NW. South along 109 Street to intersection of 70 Avenue, east along 70 Avenue NW, south on 106 Street NW, east along 70 Avenue NW to 104 Street NW. Southerly along 104 Street NW to 63 Avenue NW, easterly along 63 Avenue NW to west boundary of Rail Rights of Way Plan CE1 Blk RLY Lot 52. South along the west boundary of rail rights of way to intersection with northern boundary Plan 2690HW Blk A. West along north boundary of Plan 2690HW Blk A to Gateway Boulevard NW. Continue southerly following the Gateway Boulevard rights of way to intersection with Plan 0525131 Blk 1 Lot 1. Follow east, south and west along boundary of Plan 0525131 Blk 1 Lot 1 to intersection with Gateway Boulevard NW rights of way. West along north boundary ROAD PLAN 1400PX, southwesterly along west boundary to intersection Road Plan 1591PX Follow southwesterly along the West boundary to the intersection Plan 8221303. Continue westerly along the southern boundary to the intersection of centerline Range Road 253. Proceed northerly along centerline to the intersection of centerline Township Road 510. Proceed easterly to intersection centerline Range Road 251. Proceed northerly to projection of northwest boundary NW-2-51-25-4. Follow north boundary to intersection Plan 0521267 Blk1 Lot 1 Follow easterly along North boundary to intersection Plan 0826193 Blk 1 Lot 3. Follow north boundary easterly to intersection Plan 0521267 Blk 1 Lot 2. Continue easterly along North boundary to intersection Plan 9624472 Blk 1 Lot 1. Continue easterly along North boundary to intersection Plan 4140RS Blk 1. Follow North boundary to intersection Plan 9120415 Lot 5. Continue easterly to intersection Plan 4140RS Blk R1. Follow North boundary to intersection Plan 4140RS Blk 2. Continue easterly to point of commencement.

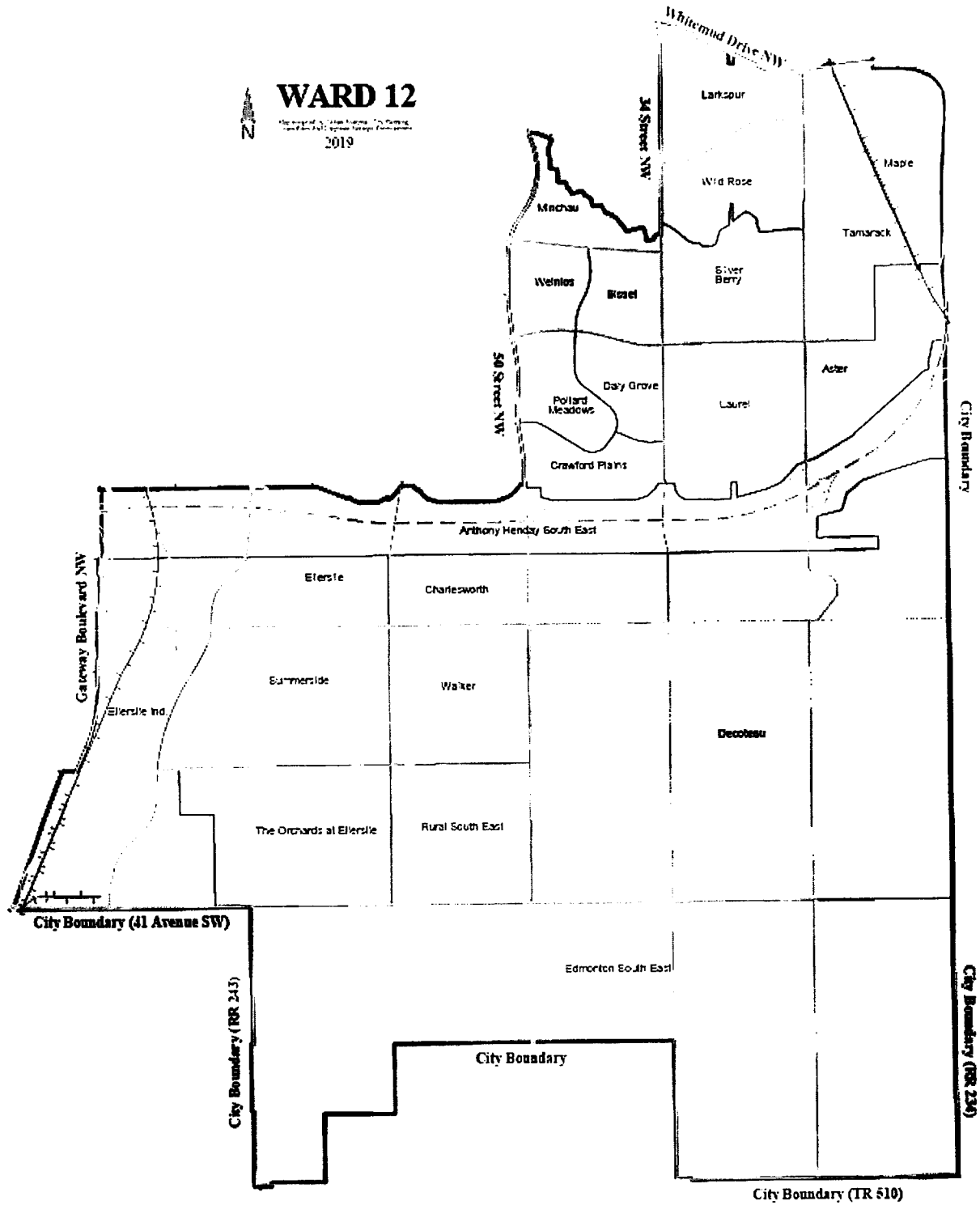


WARD 11

The City of Edmonton Ward 11 map is based on the 2019 City of Edmonton map. The map is subject to change without notice.



Following the road rights of way centerline, commence at intersection of 50 Street NW and 40 Avenue NW, proceed easterly along 40 Avenue NW, southerly along 47 Street NW, easterly along 39 Avenue NW, southerly along 46 Street NW, easterly along 38B Avenue NW and southerly along 45 Street to intersection with 38A Avenue NW. Proceed to NW corner of Plan 7922358 Blk 1 Lot 11PUL, proceed southerly along northwest boundary to 38 Avenue NW, easterly along center of road rights away to intersection with boundary of Plan 7922359 BLK 6 southeasterly to intersection of Plan 9825737 Blk 48 Lot 16ER. Follow south, easterly and southeasterly along southwest boundary of Lot 16ER to intersection of 36 Avenue NW road rights away. Proceed southeasterly along 36 Avenue NW and 37 Street NW rights of way centerline to intersection of 35 Avenue NW. Proceed easterly along 35 Avenue NW, southerly along 36 Street NW, easterly along 34B Avenue NW to intersection of 35 Street NW. Proceed to Northwest corner of Plan 7922359 Blk 6 Lot 33. Follow north boundary of lot to northeast corner to the intersection of the rights of way centerline 34 Street NW. Proceed north along 34 Street NW road rights of way centerline to Whitemud Drive NW. Proceed easterly along Whitemud Drive NW. South to Northeast corner of PLAN 1105KS Blk RW Lot 52 follow east boundary to the Southwest corner of Plan 2888HW Blk RW Lot 52 follow the southern, eastern boundary of the lot to the intersection of Whitemud Drive NW. Proceed easterly along Whitemud Drive NW to City boundary. Follow northerly along City boundary to intersection with 92 Avenue NW. East on 92 Avenue NW to intersection with Plan 690DEO Rail Rights of Way. Follow southeast boundary of rail rights of way and rights of way widening until intersection with Morris Road NW rights of way. Continue southwest on Morris Road NW to 82 Avenue NW, west on 82 Avenue NW, north on 50 Street NW, west on Whyte (82) Avenue NW, south on Gateway Boulevard NW to 78 Avenue NW. East to Northwest corner of Plan I Blk M. Southerly along west boundary of Blk M, east along south boundary of Blk M to intersection with Rail Rights of Way Plan CE1 Blk RLY Lot 52. South along the west boundary of rail rights of way to intersection with northern boundary Plan 2690HW Blk A. West along north boundary of Plan 2690HW Blk A to Gateway Boulevard NW. Continue southerly following the Gateway Boulevard rights of way to intersection with Plan 0525131 Blk 1 Lot 1. Follow projection of north boundary of Plan 0525131 Blk 1 Lot 1 to northwest corner of Plan 8822388, Continue easterly along north boundary of NW 27 51 24 4 and NW 27 51 24 4 to northeast corner, follow easterly along south boundary of Plan 7621269 to intersection with corner of Plan 8120977 Blk X. Follow north boundary of Plan 8120977 Blk X to northeast corner, continue easterly along south boundary of Plan 7722531 to intersection with 50 Street NW. Continue northerly along 50 Street NW to point of commencement.



Following the road rights of way centerline, commence at intersection of 50 Street NW and 40 Avenue NW, proceed easterly along 40 Avenue NW, southerly along 47 Street NW, easterly along 39 Avenue NW, southerly along 46 Street NW, easterly along 38B Avenue NW and southerly along 45 Street to intersection with 38A Avenue NW. Proceed to NW corner of Plan 7922358 Blk 1 Lot 11PUL, proceed southerly along northwest boundary to 38 Avenue NW, easterly along center of road rights away to intersection with boundary of Plan 7922359 BLK 6 southeasterly to intersection of Plan 9825737 Blk 48 Lot 16ER. Follow south, easterly and southeasterly along southwest boundary of Lot 16ER to intersection of 36 Avenue NW road rights away. Proceed southeasterly along 36 Avenue NW and 37 Street NW rights of way centerline to intersection of 35 Avenue NW. Proceed easterly along 35 Avenue NW, southerly along 36 Street NW, easterly along 34B Avenue NW to intersection of 35 Street NW. Proceed to Northwest corner of Plan 7922359 Blk 6 Lot 33. Follow north boundary of lot to northeast corner to the intersection of the rights of way centerline 34 Street NW. Proceed north along 34 Street NW road rights of way centerline to Whitemud Drive NW. Proceed easterly along Whitemud Drive NW. South to Northeast corner of PLAN 1105KS Blk RW Lot 52 follow east boundary to the Southwest corner of Plan 2888HW Blk RW Lot 52 follow the southern, eastern boundary of the lot to the intersection of Whitemud Drive NW. Proceed easterly along Whitemud Drive NW to City boundary. Follow southerly along City boundary to intersection with Northeastern corner of Road allowance 5-51-23-4 follow the south boundary of Road allowance 5-51-23-4 and 6-51-23-4 to intersection North east corner Road allowance 36-50-24-4. Proceed North to intersection North boundary Road allowance 6-51-23-4 proceed along north boundary west to intersect southeastern corner 1-51-24-4. Proceed north along eastern boundary to North east corner 2-51-24-4, west along North boundary to Northwest corner 2-51-24-4, South along western boundary to Southwest corner NW 2-51-24-4. Proceed west along north boundary to NW corner SE 3-51-24-4. Proceed South along Western boundary to City boundary. Proceed west along boundary 33-5-24-4 To Northeast corner Road allowance 4-51-24-4. Proceed North along City boundary to Northeast corner 9-51-24-4. Follow City boundary to intersection with Gateway Boulevard SW. North along Gateway Boulevard to Plan 0525131 Blk 1 Lot 1. Follow boundary east, north, west to northwest corner of Plan 0525131. Follow projection of north boundary of Plan 0525131 Blk 1 Lot 1 to northwest corner of Plan 8822388. Continue easterly along north boundary of NW 27 51 24 4 and NW 27 51244 to northeast corner, follow easterly along south boundary of Plan 7621269 to intersection with corner of Plan 8120977 Blk X. Follow north boundary of Plan 8120977 Blk X to northeast corner, continue easterly along south boundary of Plan 7722531 to intersection with 50 Street NW. Continue northerly along 50 Street NW to point of commencement.