



















3.3 - Walker

BYLAW 19202
WALKER
Neighbourhood Structure Plan
(as amended)



-  Low Density Residential
-  Medium Density Residential
-  High Density Residential
-  Community Commercial
-  Neighbourhood Commercial
-  District Park Campus
-  School / Park
-  Stormwater Management Facility
-  Pipeline Right-of-Way
-  Park 'n Ride Site
-  Enhanced Pedestrian Connection
-  Multi-Use Trail
-  Transit Centre
-  Future HST Stop
-  Collector Roadway
-  Minor Collector (Non-Transit)
-  Arterial Roadway
-  NSP Boundary

