













## 3.9 - Blatchford

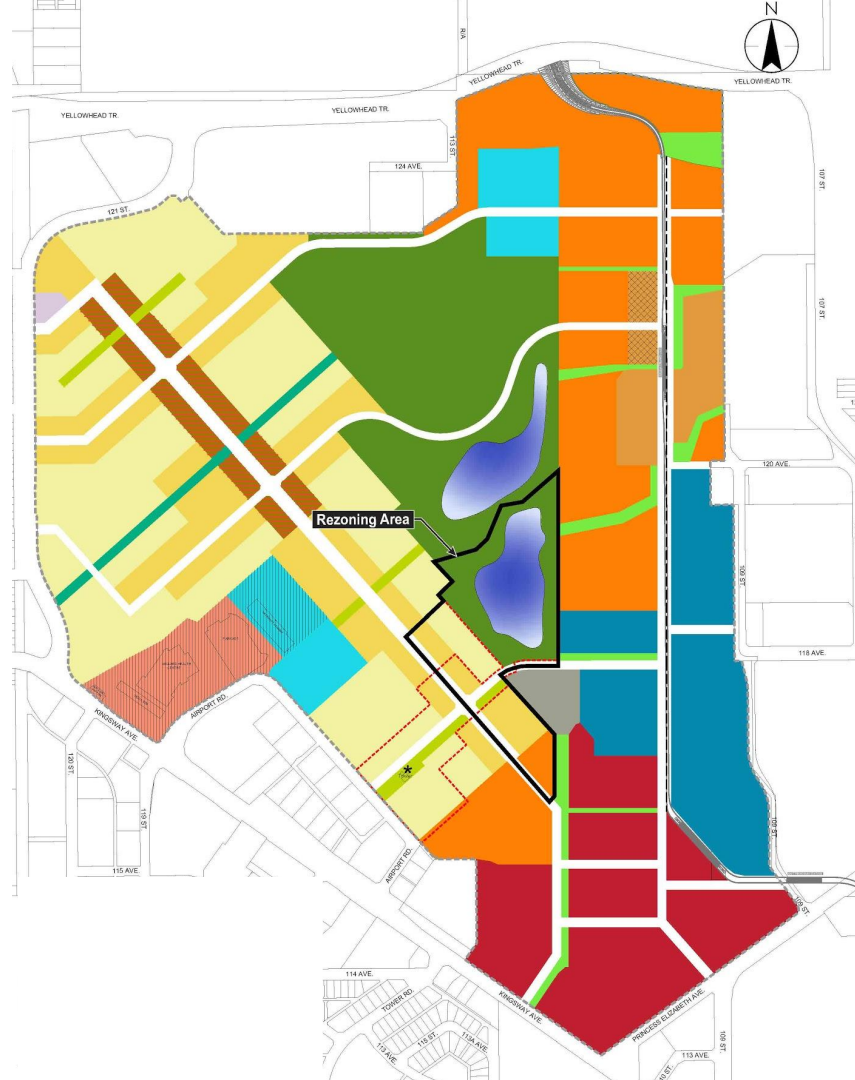
## LEGEND

## (WEST)

	2 - 3 STOREY RESIDENTIAL		CIVIC/INSTITUTIONAL
	4 - 6 STOREY RESIDENTIAL		REGIONAL PARK
	7 - 10 STOREY RESIDENTIAL		GREENWAY
	POTENTIAL MIXED USE		FURROW
	COMMERCIAL USES		SCHOOL
	EXISTING USES		STAGE 1-BOUNDARY

## (EAST &amp; TOWN CENTRE)

	MEDIUM DENSITY RESIDENTIAL		SCHOOL
	HIGH DENSITY RESIDENTIAL		CIVIC PLAZA
	MIXED USE-HIGH DENSITY RESIDENTIAL		REGIONAL PARK
	MIXED USE (Office, Retail, Residential)		RILLS
	NAIT		







### 3 3.9 - Blatchford

