












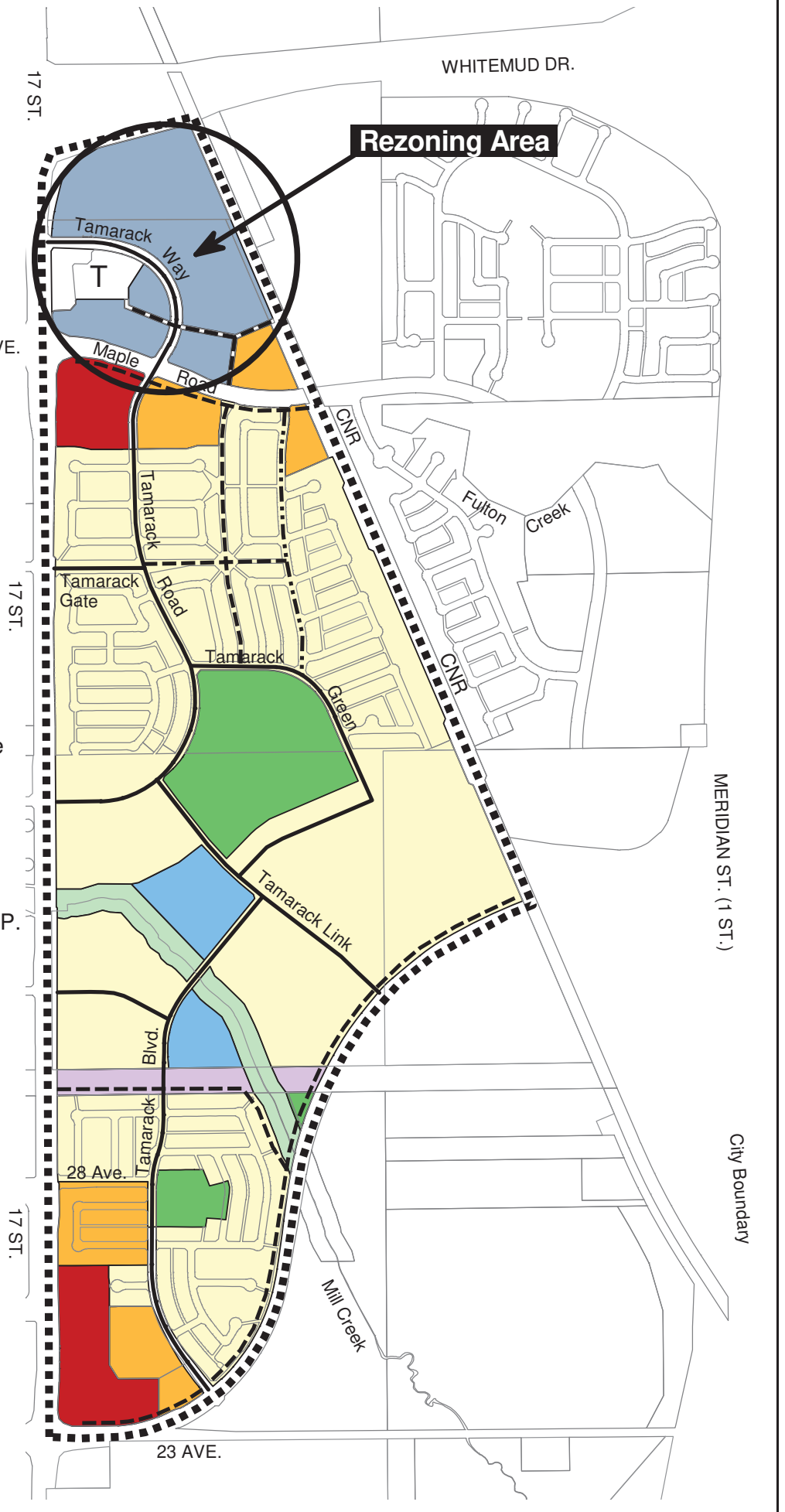


**BYLAW 16758
APPROVED
TAMARACK**
Neighbourhood Structure Plan
(as amended)

-  Low Density Residential
-  Medium Density Residential
-  Commercial
-  Municipal Reserve - Park
-  Stormwater Management Facilities
-  Mill Creek
-  Transit Center / Mixed Use
-  Transit Center / Park & Ride
-  Multi-use Corridor
-  Collector Roadway
-  Minor Collector Roadway
-  Power / Pipeline R/W
-  Boundary of Tamarack N.S.P.



Note: Location of collector roads and configuration of stormwater management facilities are subject to minor revisions during subdivision and rezoning of the neighbourhood and may not be developed exactly as illustrated.