




















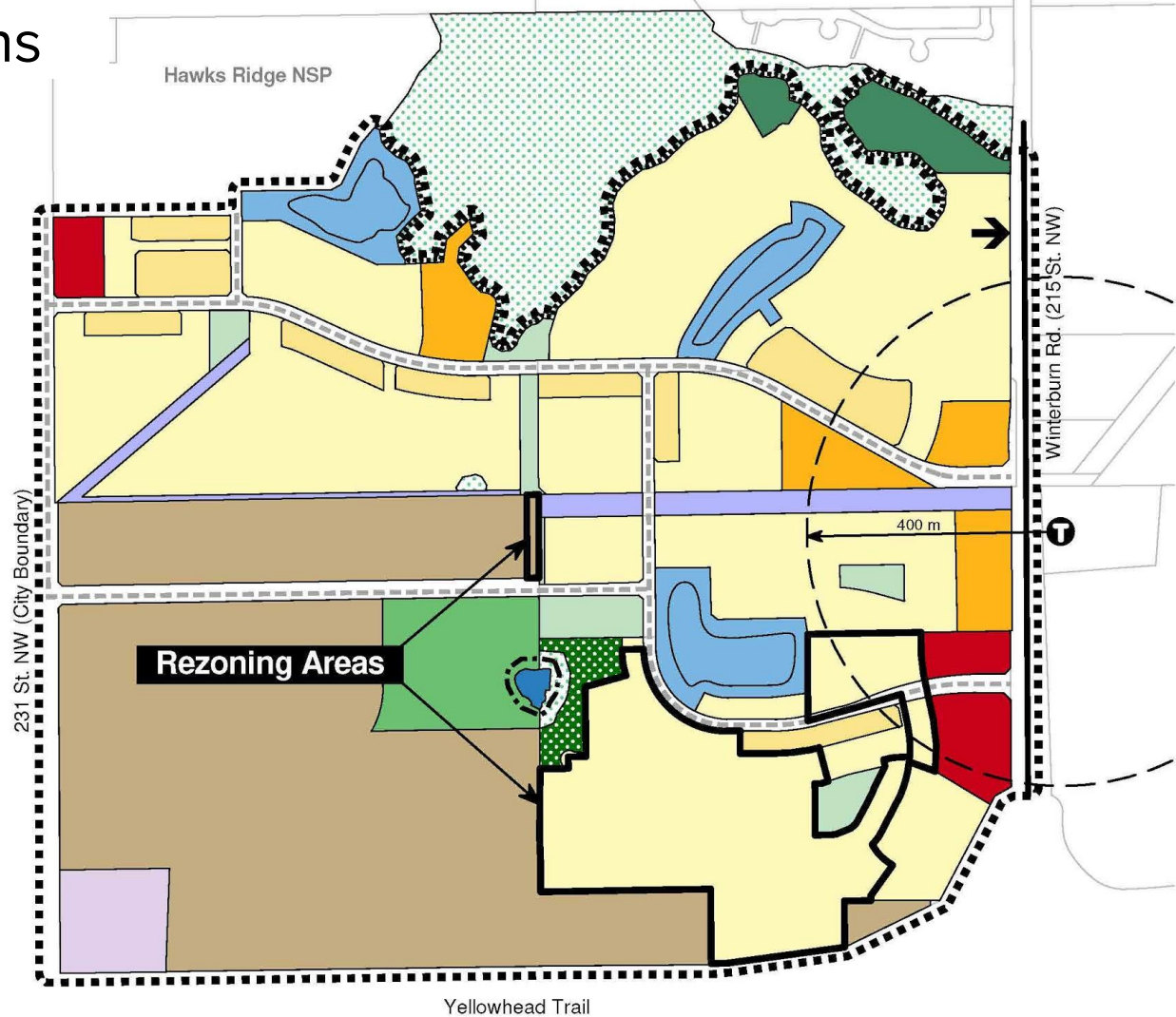


1 3.3 - Kinglet Gardens

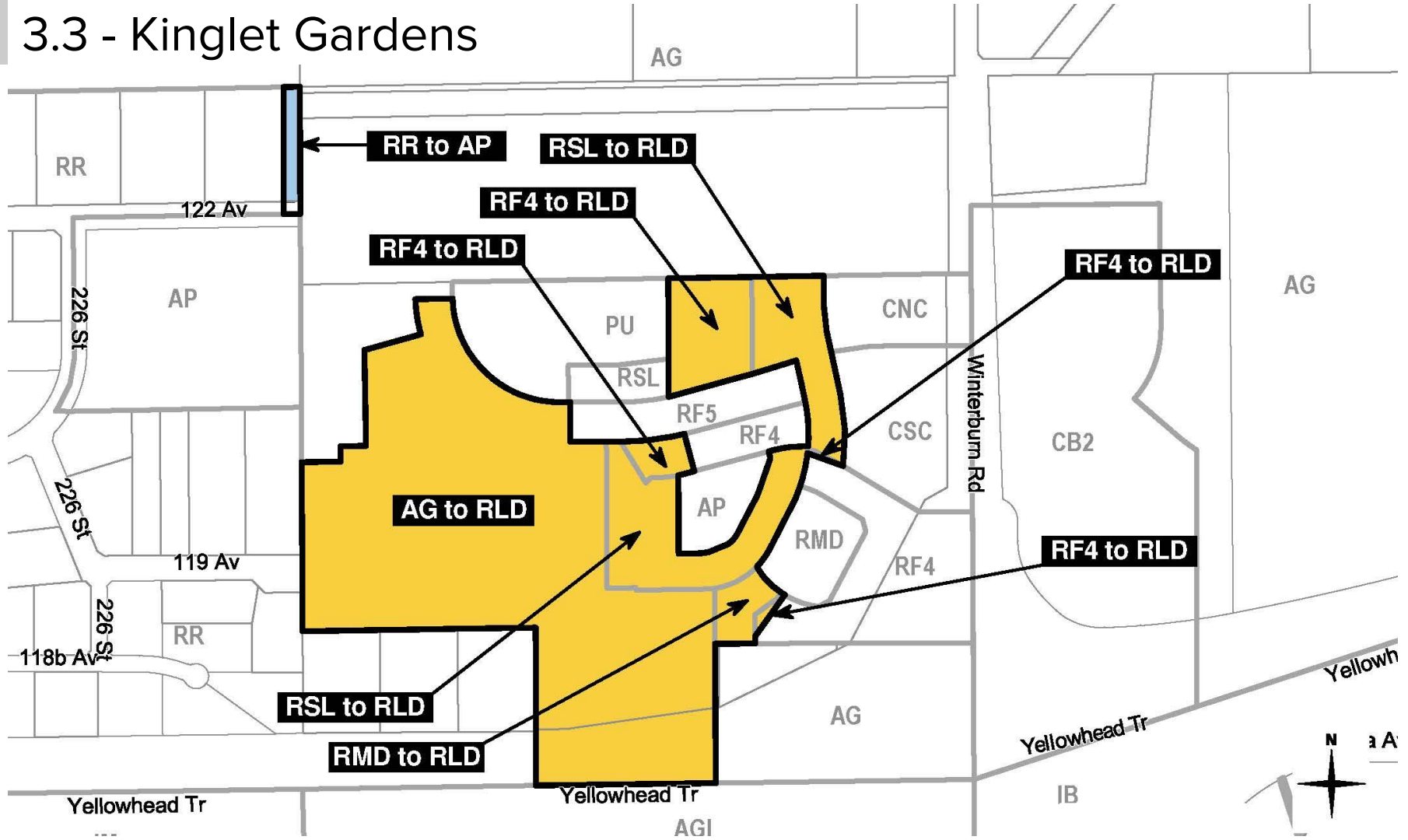
BYLAW 19129 KINGLET GARDENS Neighbourhood Structure Plan (as amended)

-  Low Density Residential
-  Street Oriented Residential (Row Housing)
-  Medium Density Residential
-  Existing Residential
-  Commercial
-  Existing Business Industrial
-  School / Park
-  Pocket Park
-  Stormwater Management Facility
-  Public Utility Corridor
-  Wetland (ER)
-  Natural Area (ER)
-  Natural Area (MR)
-  Natural Area - Tree Stand (MR)
-  Natural Area Buffer
-  Upland Setback
-  Transit Centre
-  Enhanced Local Entrance
-  Collector Roadway
-  Arterial Roadway
-  N.S.P. Boundary



Note:
Location of collector roads and configuration of stormwater management facilities are subject to minor revisions during subdivision and rezoning of the neighbourhood and may not be developed exactly as illustrated.

3.3 - Kinglet Gardens



3.3 - Kinglet Gardens

