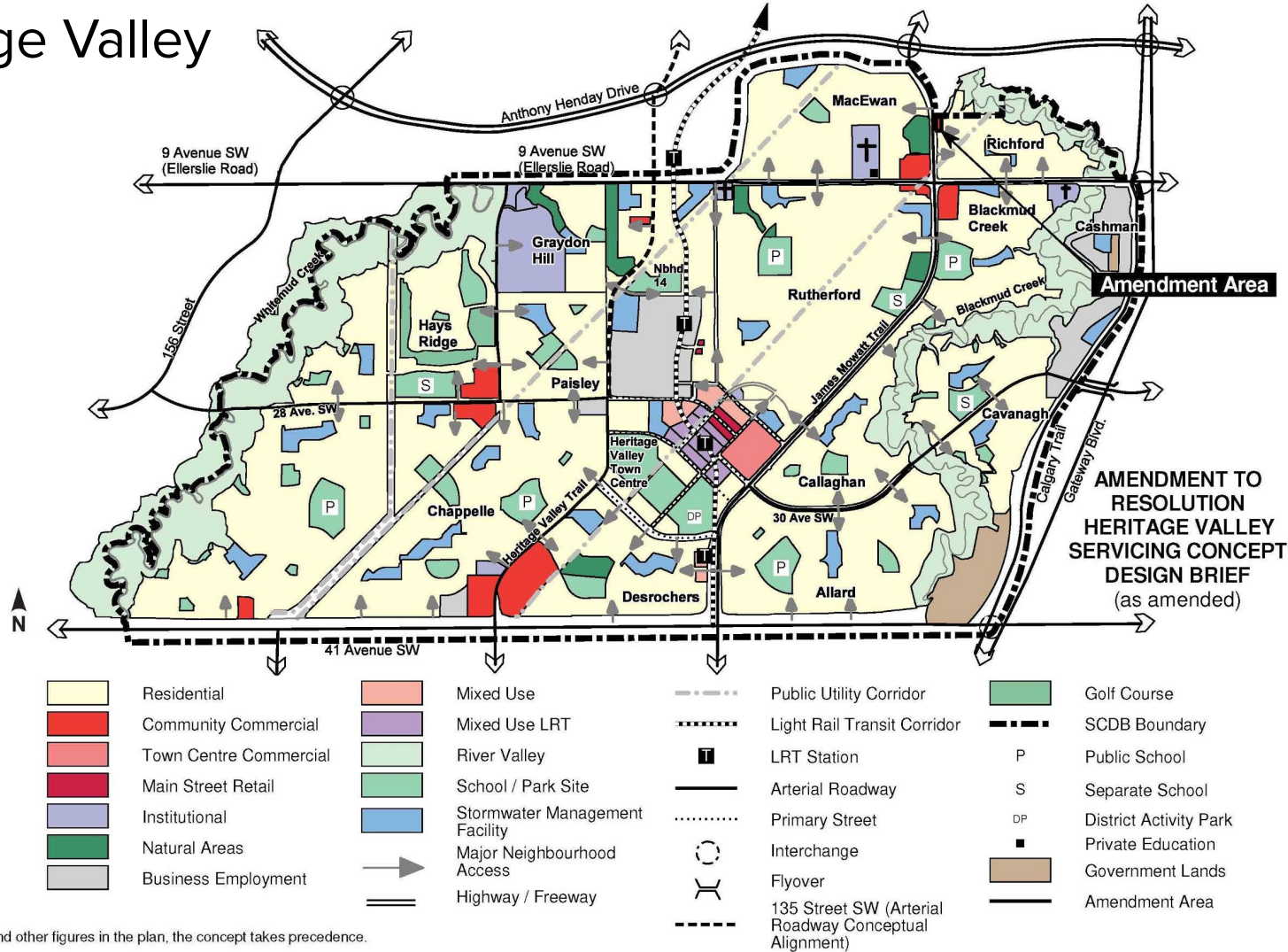
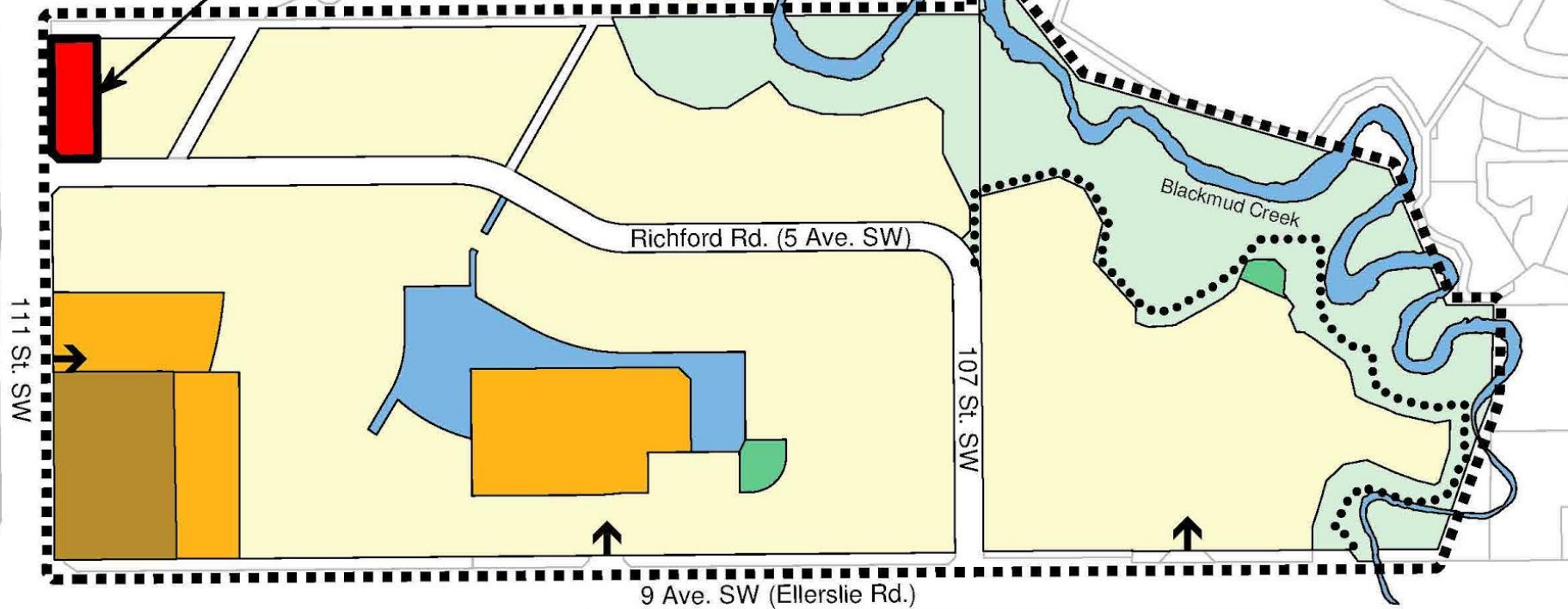


# 1 3.6 - Heritage Valley

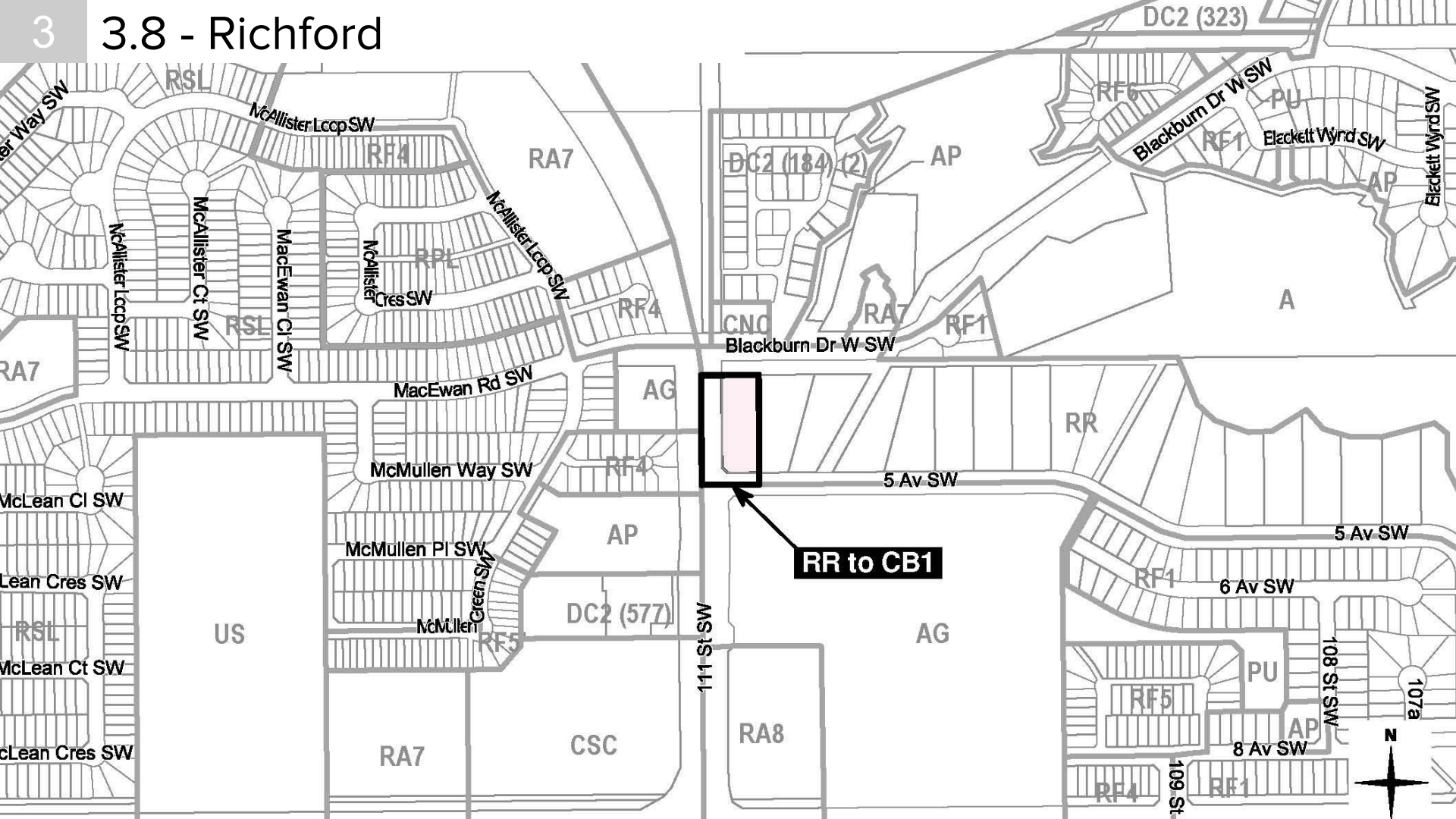


Note: In case of contradiction between the land use concept and other figures in the plan, the concept takes precedence.

- |   |                                |   |                               |
|---|--------------------------------|---|-------------------------------|
|  | Low Density Residential        |  | Blackmud Creek                |
|  | Medium Density Residential     |  | Park (Municipal Reserve)      |
|  | High Density Residential       |  | Top of Bank Walk (R.O.W.)     |
|  | Stormwater Management Facility |  | Boundary of Richford N.A.S.P. |
|  | Commercial                     |  | Amendment Area                |



# 3.8 - Richford



# 3.8 - Richford

